

For reference only

Figure TL-420(1)

Detour: Alternative Roads

☒ Two-Lane

☒ Multi-Lane

☒ Undivided Non-freeway

☒ Divided Non-freeway

☐ Freeway


☐ Mobile Operations

☐ Very Short Duration


☐ Short Duration


☒ Long Duration


The following signs are to be used in the layout for Route Detours - see TL-420(1).





TC-10


Other tabs may be used with the  sign as follows:



TC-10AR



TC-10BR



TC-10C



TC-10ER



TC-10HR


TC-10AL



TC-10BL



TC-10D



TC-10EL



TC-10FL


Roundabout Fish-tail tab:



TC-10BRr



TC-10ALr



TC-10Cr




TC-39


TC-5


Rb-92


TC-7
ROAD CLOSED
LOCAL TRAFFIC ONLY


TC-53A


TC-67
JEFFERSON ST.
CLOSED AT
BROADWAY AVE
FOLLOW 
TC-10

NOTES

