






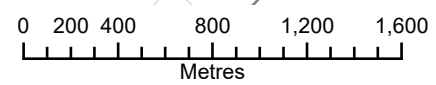


Legend

-  Study Area
-  Municipal Test Well
-  Municipal Production Well
-  Major Road
-  Local Road
-  Waterbody
-  City of Guelph Boundary



Map Labels:

Streets: Silvercreek Parkway North, Edinburgh Road North, Norfolk Street, York Road, Wellington Street West, Wellington Street East, College Avenue West, College Avenue East, Stone Road West, Stone Road East, Paisley Road, Gordon Street, Fife Road, Whitelaw Road, Niska Road, Wellington Road 124, Wellington Road 32, Wellington Road 35, Downey Road, Laird Road, Laird Road West, Forestell Road, Sideroad 20 North, Maltby Road West, Clair Road West, Clair Road East, Victoria Road South, Arkell Road.

Waterbodies: Speed River, Dolime Quarry.

Wells: Water, Edinburgh, Paisley, Queensdale, Membro, Dean, University, Ironwood, Steffler, Downey, GSTW1-20.

Other: Hwy 6.