






Downtown Trail

3.6 km total length



LEGEND:

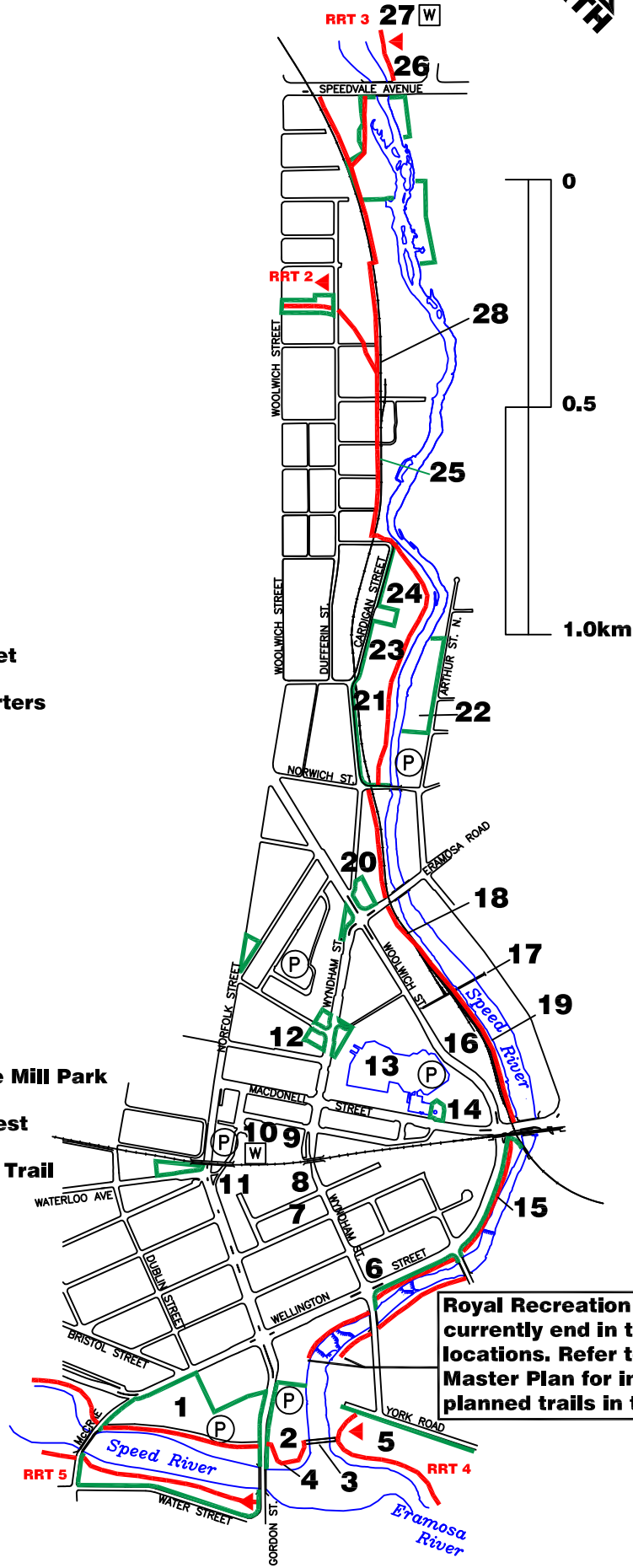
-  Royal Recreation Trail
-  Parkland
-  Trail Entry Sign
-  Washrooms
-  Parking

POINTS OF INTEREST:

1. Royal City Park
2. Guelph Lawn Bowling Club
3. Covered Pedestrian Bridge
4. 'The Boathouse' - 116 Gordon Street
5. York Road Park
6. Guelph Fire Department Headquarters
7. Guelph Police Service
8. Guelph Armoury
9. Provincial Offences Court
10. City Hall
11. Guelph Farmer's Market
12. St. George's Square
13. Old Quebec Street
14. Priory Park/Blacksmith Fountain
15. Heritage Park/Allan's Mill
16. River Run Centre/John Galt Park
17. Heffernan Pedestrian Bridge
18. Trans Canada Trail/Alf Hales Trail (Macdonnell St to Eramosa Rd)
19. Marilyn Murray Riverview
20. Trafalgar Square/Cenotaph
21. Guelph Youth Music Centre/Goldie Mill Park
22. Joseph Wolfond Park East
23. Joseph Wolfond Memorial Park West
24. Herb Markle Park
25. Trans Canada Trail/Gus Stahlman Trail (Eramosa Rd to Speedvale Ave W)
26. Speedvale Fire Station
27. Riverside Park

RRT LINKS:

- RRT 2 - CNR Spurline Trail
- RRT 3 - Speed River Trail
- RRT 4 - Eramosa River Trail
- RRT 5 - Silvercreek Trail



Royal Recreation Trails currently end in these locations. Refer to Guelph Trail Master Plan for information on planned trails in this area.