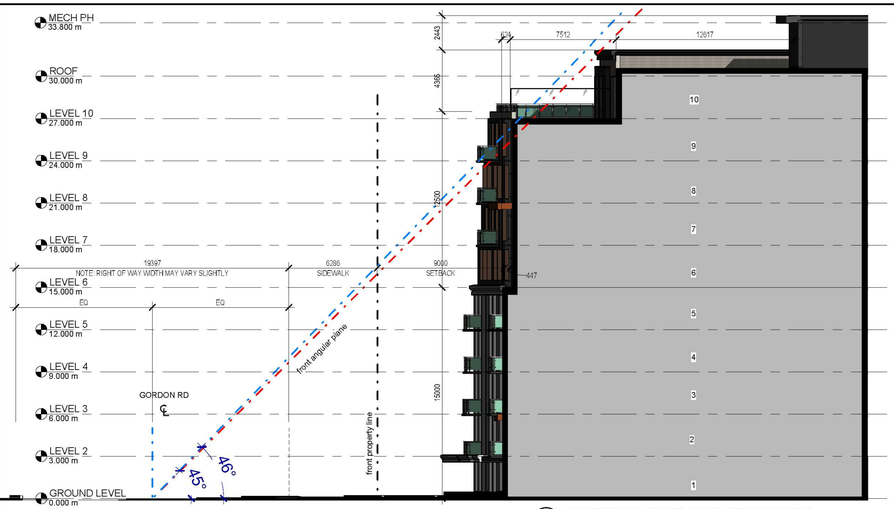

6 GORDON ST ANGULAR PLANE DIAGRAM
1 : 200

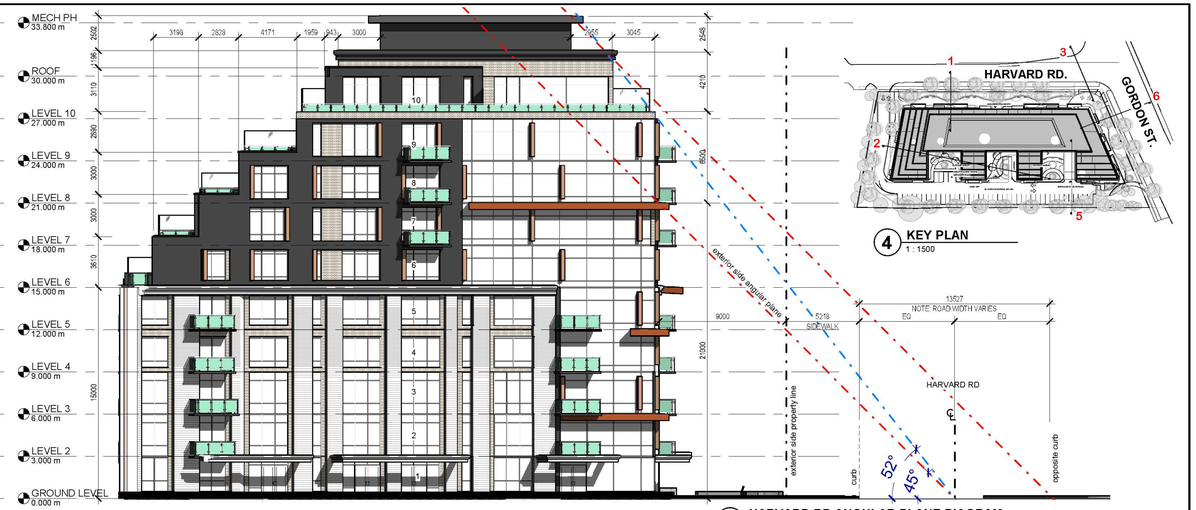

3 HARVARD RD ANGULAR PLANE DIAGRAM
1 : 200

2 REAR YARD ANGULAR PLANE DIAGRAM
1 : 200

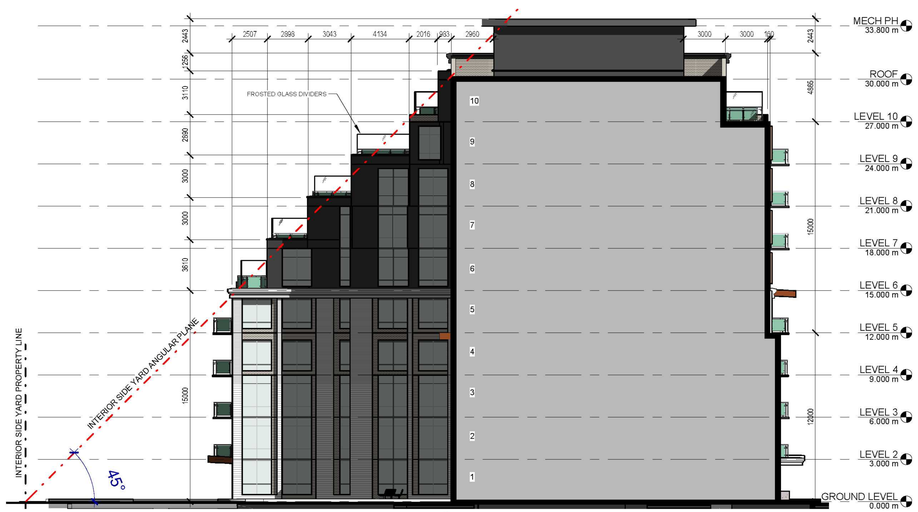

5 INETRIOR SIDE YARD ANGULAR PLANE DIAGRAM
1 : 200

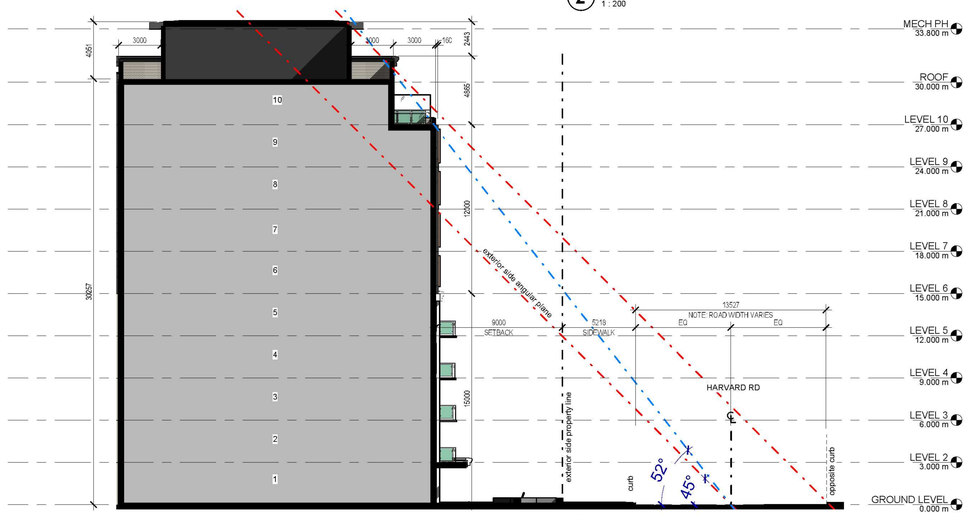

1 HARVARD RD ANGULAR PLANE DIAGRAM-2
1 : 200

4 KEY PLAN
1 : 1500

Project North

True North

GENERAL NOTES

1. **DO NOT SCALE DRAWINGS**. WRITTEN DIMENSIONS SHALL HAVE PRECEDENCE OVER SCALED DIMENSIONS.
2. ALL WORK SHALL COMPLY WITH THE 2012 ONTARIO BUILDING CODE AND AMENDMENTS.
3. CONTRACTORS MUST CHECK AND VERIFY ALL DIMENSIONS AND SPECIFICATIONS AND REPORT ANY DISCREPANCIES TO THE ARCHITECT BEFORE PROCEEDING WITH THE WORK.
4. ALL CONTRACTORS AND SUB-CONTRACTORS SHALL HAVE A SET OF APPROVED CONSTRUCTION DOCUMENTS ON SITE AT ALL TIMES.
5. ALL DOCUMENTS REMAIN THE PROPERTY OF THE ARCHITECT. UNAUTHORIZED USE, MODIFICATION, AND/OR REPRODUCTION OF THESE DOCUMENTS IS PROHIBITED WITHOUT WRITTEN PERMISSION. THE CONTRACT DOCUMENTS WERE PREPARED BY THE CONSULTANT FOR THE ACCOUNT OF THE OWNER.
6. THE MATERIAL CONTAINED HEREIN REFLECTS THE CONSULTANTS BEST JUDGEMENT IN LIGHT OF THE INFORMATION AVAILABLE TO HIM AT THE TIME OF PREPARATION. ANY USE WHICH A THIRD PARTY MAKES OF THE CONTRACT DOCUMENTS, OR ANY RELIANCE ON/OR DECISIONS TO BE MADE BASED ON THEM ARE THE RESPONSIBILITY OF SUCH THIRD PARTIES.
7. THE CONSULTANT ACCEPTS NO RESPONSIBILITY FOR DAMAGES, IF ANY, SUFFERED BY ANY THIRD PARTY AS A RESULT OF DECISIONS MADE OR ACTIONS BASED ON THE CONTRACT DOCUMENTS.

No.	Date	Revision
4	2022-03-18	Issued for OPA/ZBA
3	2022-03-07	Issued for Coordination
2	2022-02-18	Issued for Coordination
1	2021-10-18	Issued for Pre-construction

srm ARCHITECTS INC.

Project No: 21017
Project Date: 2021-11-09
Drawn by: LGJ
Checked by: MYV
Plot Date / Time: 2022-03-18 4:08:25 PM

21017
785 GORDON STREET

ANGULAR PLANE DIAGRAMS

PRELIMINARY

Drawing Scale: As indicated
Status: REVIEW
Drawing No. / Revision No.: **A3.4 - r 4**

C:\Users\lgjavalera\Documents\21017 - 785 Gordon Street V11 (2022) LGJavalera2ASAZ.rvt