M. Flaman Productions Ltd.

Phase One Environmental Site Assessment

Type of Document
Final

Project Name
Phase One Environmental Site Assessment
68-76 Wyndham Street South, Guelph, Ontario

Project Number
KCH-00252519-A0

Prepared By: Laura Barrett, B.Sc., C. Tech.

Reviewed By: Scott Aziz, P.Eng., QP_{ESA}

EXP Services Inc.
405 Maple Grove Road, Unit 6
Cambridge, ON N3E 1B6
Canada

Date Submitted
May 30, 2019

Legal Notification

This report was prepared by EXP Services Inc. for the account of **M. Flaman Productions Ltd.**. Any use which a third party makes of this report, or any reliance on or decisions to be made based on it, are the responsibility of such third parties. EXP Services Inc. accepts no responsibility for damages, if any, suffered by any third party as a result of decisions made or actions based on this Project.

Executive Summary

This executive summary is a brief synopsis of the report and should not be read in lieu of reading the report in its entirety.

EXP Services Inc. (EXP) was retained by M. Flaman Productions Ltd. (the "Client") to conduct a Phase One Environmental Site Assessment (ESA) of the property located at 68-76 Wyndham Street South, Guelph, Ontario (hereinafter referred to as the "Site" or "Phase One Property"). The Site is currently zoned for residential property use. It is EXP's understanding that the Site is proposed to be developed as a apartment building and may require the filing of a Record of Site Condition (RSC) on the Ontario Ministry of the Environment, Conservation and Parks (MECP's) Brownfields Environmental Site Registry in accordance with Ontario Regulation 153/04, as amended (O. Reg. 153/04). Thus, in accordance with the requirements of O. Reg. 153/04, a Phase One ESA was conducted to evaluate the current Site conditions to support an RSC filing.

The Site is an "L"-shaped property that is 0.13 hectares (0.32 acres) property located on the east side of Wyndham Street South (formerly Crawford Street) in Guelph, Ontario.

Note: In the vicinity of the Site, Wyndham Street South runs in a northwest/southeast direction. For the ease of reporting, Wyndham Street South will be referred to as running in a north/south direction and surrounding properties and physiographic features will be oriented as such.

The Site is located in an area of mixed residential, institutional and commercial land use. The nearest waterbody is the Speed River which meanders throughout the Phase One Study Area and is located approximately 85 m north, 120 m west and 190 m south of the Site. The Site is currently developed with a slab-on-grade, wood framed commercial building (former car sales and rental business), and single-family residential building with basement level with approximate footprints of 75 m^2 (830 ft^2) and 65 m^2 (685 ft^2), respectively. There is a wood framed detached garage located in the southeast corner of the Site. Refer to the Site Location Plan, Figure 1a, and the Site and Surrounding Land Use Plan, Figure 1b.

EXP could not confirm the exact date of the first development of the Site. However, based on a review of available information (chain of title search and available online historical archives), the parcel of land which included the Site was first patented by the Crown in approximately 1832. The first recorded deed was issued to Samuel Crawford. To date, the Site, at least in part, has been owned by independent persons with the exception of Guelph Carpet Mills Company (also known as Guelph Carpet and Worsted Spinning Mills Ltd. and Guelph Yarns Ltd.) between 1902 and 1949. However, the fire insurance plans (FIPs) reviewed did not provide coverage of the Site, indicating that the Site was not developed at the time the Site was owned by Guelph Carpet Mills Company. According to aerial photographs, the Site is occupied by an inferred residential dwelling on the south side of the Site and an inferred commercial building on the central portion of the Site from 1964 to 2018. According to the review of city directories, the Site was occupied by car rental sale and sale operations between 1976 and 2006 as well as residential between approximately 1955 and 2011. A previous Phase I ESA conducted by Trow Associates Inc. (the former identify of EXP) indicated that the Site was occupied by a Tastee Freeze (1969-1970) and Jack's Pizza (1970-1980). The north

portion of the Site is currently rented out for parking and the residence on the south side of the Site has been converted into separate units for student rental housing.

The Phase One Study Area consists of properties located within 250 m of the Site boundaries. The Phase One Study area encompasses lands in the City of Guelph generally extending east from Gordon Road to Neeve Street and south from Surrey Street West extending to the green space located on the south side of the Eramosa River. Land uses within the Phase One Study Area are a mixture of commercial, residential and light industrial development. Roads, including names, within the Phase One Study Area are identified on Figure 1b.

Current observations, records and historical information pertaining to the Site and previous assessments were evaluated in relation to on-and off-Site PCAs. Three on-Site PCAs were identified during this Phase One ESA and are shown on Figure 3A, including:

- 28. Gasoline and associated products in fixed tanks (Furnace Oil AST)
- 30. Importation of Fill Material of Unknown Quality
- 52. Storage, maintenance, fueling and repair of equipment, vehicles and material used to maintain transportation systems (Storage of vehicles for rental and sale purposes only)

Four (4) off-Site PCAs were identified in the Phase One Study Area. The off-Site PCAs are shown on Figure 3A and include:

- 28. Gasoline and associated products in fixed tanks (71 Wyndham Street South)
- 34. Metal Fabrication (67 Wyndham Street South)
- 37. Operation of dry-cleaning equipment (77 Wyndham Street South)
- 52. Storage, maintenance, fueling and repair of equipment, vehicles and material used to maintain transportation systems (71-75 Wyndham Street South)
- 54. Textile manufacturing (Guelph Carpet and Worsted Spinning Mills, east of Neeve Street between the Speed River and Howitt Street and Canadian Textile & Weaving Co. Limited, east side of Wyndham Street South, south of Speed River (formerly 30-33 Crawford Street now 67 Wyndham Street South))

Off-site PCAs distanced enough from the Site and/or cross-gradient in relation to the inferred groundwater flow direction to the north/northwest. Thus, off-Site PCAs are not considered to have contributed to an APEC.

APEC	Location of APEC	Potentially Contaminating Activity (PCA)	Location of PCA (on- or off-Site)	Contaminants of Potential Concern	Media Potentially Impacted
APEC 1	Entire Site	30. Importation of fill material of unknown quality	On-Site	PAHs O. Reg. 153 Metals & Inorganics	Soil
APEC 2	Northern Portion of Site	52. Storage, maintenance, fuelling and repair of equipment, vehicles and material used to maintain transportation systems 54. Textile manufacturing and processing	On and Off-Site	PHCs VOCs	Soil and Groundwater
APEC 3	Eastern Portion of Site	28. Gasoline and associated products in fixed tanks 34. Metal fabrication 37. Operation of dry cleaning equipment 52. Storage, maintenance, fuelling and repair of equipment, vehicles and material used to maintain transportation systems	Off-Site	PHCs VOCs	Soil and Groundwater
APEC 4	Southeast Corner	28. Gasoline and associated products in fixed tanks	On-Site	PHCs	Soil and Groundwater

Based on the Phase One ESA findings, PCAs both on- and off-Site were identified, which may have contributed to an APEC at the Site. EXP recommends that a Phase Two ESA (which includes soil and groundwater sampling) be conducted at the Site.

Table of Contents

Legal Notification I
Executive Summary I
Table of Contents i
List of Figures iii
List of Appendices iii
1. Introduction 1
1.1 Phase One Property Information 1
2. Scope of Investigation 3
3. Records Review 4
3.1 General 4
3.1.1 Phase One ESA Study Area Determination 4
3.1.2 First Developed Use Determination 4
3.1.3 Fire Insurance Plans 4
3.1.4 Municipal Directories 6
3.1.5 Chain of Title 8
3.2 Previous Reports 9
3.3 Environmental Source Information 11
3.3.1 MECP Environmental Bill of Rights Registry 11
3.3.2 Hazardous Waste Information Network (HWIN) 11
3.3.3 Waste Disposal Sites 11
3.3.4 Inventory of Coal Gasification Plants and Coal Tar Sites in Ontario 11
3.3.5 Ontario Inventory of PCB Storage Sites 11
3.3.6 MECP Brownfield Site Registry 12
3.3.7 Ministry of the Environment and Climate Change 12
3.3.8 Technical Standards and Safety Authority 12
3.3.9 Municipal Records 12
3.3.10 Environmental Risk Information Services Ltd. (ERIS) 13
3.4 Physical Setting Source 19
3.4.1 Aerial Photographs 19
3.4.2 Topography, Hydrology and Geology 20
3.4.3 Fill Materials 21
3.4.4 Water Bodies and Areas of Natural Significance 21
3.4.5 Well Records 21
3.5 Site Operating Records 21

4. Interview 22

5. Site Reconnaissance 23

5.1 General Requirements 23

5.2 Specific Observations at Phase One Property 23

5.2.1 Site Description and Buildings 23

5.2.2 Heating and Cooling Systems 23

5.2.3 Site Utilities and Services 23

5.2.4 Site Production and Manufacturing 24

5.2.5 Drains, Pits and Sumps 24

5.2.6 Storage Tanks 24

5.2.7 Site Housekeeping 24

5.2.8 Chemical Storage and Handling 24

5.2.9 Areas of Stained Soil and Pavement 25

5.2.10 Areas of Stressed Vegetation 25

5.2.11 Fill and Debris 25

5.2.12 Air Emissions 25

5.2.13 Odours 26

5.2.14 Noise 26

5.2.15 Hazardous Building Materials and Designated Substances 26

Asbestos 26

Lead 26

Mercury 27

Polychlorinated Biphenyls 27

Urea Formaldehyde Foam Insulation 28

Ozone Depleting Substances 28

5.2.16 Radon 29

5.2.17 Mould 29

5.3 Enhanced Investigation Property Observations 29

5.4 Adjacent and Surrounding Properties 30

5.5 Written Description of Investigation 31

6. Review and Evaluation of Information 32

6.1 Current and Past Uses 32

6.2 Potentially Contaminating Activities 32

6.3 Areas of Potential Environmental Concern 33

7. Conclusions and Recommendations 34

7.1 Signatures 34

8. References 35

List of Figures

Figure 1: Site and Surrounding Land Use Plan
Figure 2: Site Location Plan
Figure 3a: Phase One Conceptual Site Model: PCAs
Figure 3b: Phase One Conceptual Site Model: APECs

List of Appendices

Appendix A: Limitation of Liability, Scope of Report, and Third Party Reliance
Appendix B: Site Survey
Appendix C: Qualifications of Assessors
Appendix D: Chain of Title
Appendix E: MECP Records
Appendix F: TSSA Records
Appendix G: Municipal Records
Appendix H: ERIS Report
Appendix I: Aerial Photographs
Appendix J: Interview
Appendix K: Site Photographs

1. Introduction

EXP Services Inc. (EXP) was retained by M. Flaman Productions Ltd. (the "Client") to conduct a Phase One Environmental Site Assessment (ESA) of the property located at 68-76 Wyndham Street South, Guelph, Ontario (hereinafter referred to as the "Site" or "Phase One Property"). The Site is currently zoned for residential property use (zoning R.1B-10 classification). It is EXP's understanding that the Site is proposed to be developed as a small apartment building and may require the filing of a Record of Site Condition (RSC) on the Ontario Ministry of the Environment, Conservation and Parks' (MECP's) Brownfields Environmental Site Registry in accordance with Ontario Regulation 153/04, as amended (O. Reg. 153/04). Thus, in accordance with the requirements of O. Reg. 153/04, a Phase One ESA was conducted to evaluate the current Site conditions to support an RSC filing.

A Phase One ESA is a systematic qualitative process to assess the environmental conditions of a site based on its historical and current uses. This Phase One ESA was conducted in accordance with the requirements as prescribed under O. Reg. 153/04 and in accordance with generally accepted professional practices. Subject to this standard of care, EXP makes no express or implied warranties regarding its services and no third-party beneficiaries are intended. Limitation of liability, scope of report and third-party reliance are outlined in Appendix A.

1.1 Phase One Property Information

The Site is an "L"-shaped property that is 0.13 hectares (0.32 acres) property located on the east side of Wyndham Street South (formerly Crawford Street) in Guelph, Ontario.

Note: In the vicinity of the Site, Wyndham Street South runs in a northwest/southeast direction. For the ease of reporting, Wyndham Street South will be referred to as running in a north/south direction and surrounding properties and physiographic features will be oriented as such.

The Site is located in an area of mixed residential, institutional and commercial land use. The nearest waterbody is the Speed River which meanders throughout the Phase One Study Area and is located approximately 85 m north, 120 m west and 190 m south of the Site. The Site is currently developed with a slab-on-grade, wood framed commercial building (former car sales and rental business), and single-family residential building with basement level with approximate footprints of 75 m^2 (830 ft^2) and 65 m^2 (685 ft^2), respectively. There is a wood framed detached garage located in the southeast corner of the Site. Refer to the Site Location Plan, Figure 1a, and the Site and Surrounding Land Use Plan, Figure 1b.

The legal description of the Site is: Part of Lots 7 and 8, Registered Plan 306, City of Guelph, County of Wellington. A copy of a legal survey highlighting the boundaries of the Phase One Property is provided in Appendix B.

The Site property identification number (PIN) is 71339-0069 and assessment roll # 010002111000000 (68 Wyndham Street South) and #010002112000000 (76 Wyndham Street South).

The approximate Universal Transverse Mercator (UTM) coordinates of the Site centroid are 4821289N and 561276E (NAD83 17). The UTM coordinates were based on measurements obtained from Google Earth

geographic information system website. The accuracy of the Site centroid is estimated to range from 5 to 10 m.

The current Site owner is M. Flaman Productions Ltd.

The owner contact information is as follows:

Company Address:	M. Flaman Productions Ltd. 76 Wyndham Street South Guelph, Ontario N1E 5R4
Contact Name:	Mr. Michael Flaman
Contact Telephone:	(519) 277-1479

2. Scope of Investigation

The scope of work for the Phase One ESA consisted of the following activities:

- Review of the historical occupancy of the Site from information presented in available archived and relevant municipal and business directories, fire insurance plans (FIPs), topographical maps, and aerial photographs;
- Contacting municipal and provincial agencies to determine the existence of records of environmental regulatory non-compliance, if any, and reviewing such records where available;
- Review of available geologic maps, well records and utility maps pertaining to the Site and local area;
- Review of chain of title and assessment rolls information previously reported for the Site;
- Obtain and review an Ecolog ERIS Report prepared for the Site;
- Conducting a reconnaissance of the Site to identify the presence of actual and/or potential environmental contaminants or concerns of significance;
- Conducting interviews with designated Site representative(s) as a resource for current and historical Site information, as well as to provide EXP staff with unrestricted access to all areas of the Site and Site buildings;
- Review of the current use of the Site and any land use practices that may have impacted its environmental condition;
- Review of the current use of the surrounding properties and any land use practices within the Phase One Study Area that may have impacted the environmental condition of the Site; and,
- Preparing a report to document the findings.

In completing the scope of work, EXP did not conduct any intrusive investigations, including sampling, analyses, or monitoring. EXP has confirmed neither the completeness nor the accuracy of any of the records that were obtained or of any of the statements made by others.

EXP personnel who conducted assessment work for this project included Laura Barrett, B.Sc., C. Tech., Chris Friedmann, C.E.T. and Scott Aziz, P.Eng., QP_{ESA}. An outline of their qualifications is provided in Appendix C.

3. Records Review

3.1 General

3.1.1 Phase One ESA Study Area Determination

The Site is located on the east side of Wyndham Street South in Guelph, Ontario, as shown on Figure 1a. The Site is currently zoned for residential property use (R.1B-10).

The Phase One Study Area consists of properties located within 250 m of the Site boundaries. The Phase One Study area encompasses lands in the City of Guelph generally extending east from Gordon Road to Neeve Street and south from Surrey Street West extending to the green space located on the south side of the Eramosa River. Land uses within the Phase One Study Area are a mixture of commercial, residential and light industrial development. Roads, including names, within the Phase One Study Area are identified on Figure 1b.

The identified land uses in the Phase One ESA study area are shown in Figure 2.

3.1.2 First Developed Use Determination

EXP could not confirm the exact date of the first development of the Site. However, based on a review of available information (chain of title search and available online historical archives), the parcel of land which included the Site was first patented by the Crown in approximately 1832. The first recorded deed was issued to Samuel Crawford. To date, the Site, at least in part, has been owned by independent persons with the exception of Guelph Carpet Mills Company (also known as Guelph Carpet and Worsted Spinning Mills Ltd. and Guelph Yarns Ltd.) between 1902 and 1949. However, the fire insurance plans (FIPs) reviewed did not provide coverage of the Site, indicating that the Site was not developed at the time the Site was owned by Guelph Carpet Mills Company. According to aerial photographs, the Site is occupied by an inferred residential dwelling on the south side of the Site and an inferred commercial building on the central portion of the Site from 1964 to 2018. According to the review of city directories, the Site was occupied by car rental sale and sale operations between 1976 and 2006 as well as residential between approximately 1955 and 2011. A previous Phase I ESA conducted by Trow Associates Inc. (the former identify of EXP) indicated that the Site was occupied by a Tastee Freeze (1969-1970) and Jack's Pizza (1970-1980). The north portion of the Site is currently rented out for parking and the residence on the south side of the Site has been converted into separate units for student rental housing.

3.1.3 Fire Insurance Plans

A search of the *Catalogue of Canadian Fire Insurance Plans 1875 – 1975* was completed by EXP in order to obtained historical information on the Site and surrounding areas. FIPs dated 1922 (Revised 1929), 1922 (Revised 1946) and 1960 were available for the Phase One Study Area. None of the FIPs available provided coverage of the east side of Wyndham Street South (formerly Crawford Street) indicating that the area was likely undeveloped at the time of the FIP.

1922-Revised 1929 FIP (Poor Quality Microfiche)

Distance/ Direction	Property	Occupant(s)	Description
30 NW	30- 33 Crawford Street (Now 67 Wyndham Street South)	Canadian Textile & Weaving Co. Limited	Textile factory with Office, separate weaving building, and coal shed. Heat is by coal fired boiler. Dye house located at the west side of the factory.
130 m NE	West of Neeve Street, South of River. Bound by Neeve, Howitt and Margaret Streets	Guelph Carpet Worsted Spinning Mills Limited	Building has concrete floor and wood and glass roof. Heat is by coal fired boiler with chimney. Coal shed located on southwest side of property. Areas of the facility include sizing/winding, weaving, printing, starch room and shipping/warehouse/ storage. Railway spurs located south and west of factory building.

1922-Revised 1946 FIP (Poor Quality Microfiche)

Distance/ Direction	Property	Occupant(s)	Description
30 m NW	30 Crawford Street (Now 67 Wyndham Street South)	Furrows Textiles	Wood and brick buildings with boiler. Labelling is illegible.
130 m NE	West of Neeve Street, South of River. Bound by Neeve, Howitt and Margaret Streets	Guelph Carpet Worsted Spinning Mills Limited	Building has concrete floor and wood and glass roof. Heat is by coal fired boiler with chimney. Coal shed located on southwest side of property. Areas of the facility include sizing/winding, weaving, printing and shipping/warehouse/storage.

1960 FIP

Distance/ Direction	Property	Occupant(s)	Description
30 m NW	67 Wyndham Street South	Manning Moto Car Ltd	Automotive Supply & Repairs. Wood and brick buildings with boiler. No tanks.
25 m W	75 Wyndham Street South	The Wyndham Building	Various offices, lighting manufacturer. Concrete and brick building.
215 m NW	24 Wellington Street East	Guelph Motor Products Ltd.	Garage, Show Room & Offices. Two (2) underground fuel storage tanks shown.
200 m N	77 Surrey Street East	Schnurr Electrical Department	Stone/Concrete Building
240 m N	99 Surrey Street East	Body & Fender Repairs	Stone/Concrete Building. No tanks.
200 m N	Southeast corner of Surrey Street & Wyndham Street South	Gasoline Service Station	Two (2) underground fuel storage tanks shown
250 m N	Southwest corner of Surrey & Neeve Streets	Gasoline Service Station	Three (3) underground fuel storage tanks shown. Wood framed “Oiling” building
235 m NE	47 Neeve Street	Burrow Textile Co. Ltd.	Concrete and wood framed building. Spinning, weaving, dye house & warehousing
130 n NE	West of Neeve Street, South of River	Harding Carpets Ltd.	No information
175 m W	100 Gordon Street	Hardy Motors Ltd.	Concrete building with brick face. Servicing and repair garage and show room. No tanks.

Due to copyright restrictions, a copy of the reviewed FIPs was not included in the report appendices.

3.1.4 Municipal Directories

EXP retained ERIS to conduct a City directory search of the properties within the Phase One Study Area. ERIS’s search was conducted for listings between 1912 and 2011, in approximately 5 year increments, in order to identify the occupancy history of the Site and adjacent properties. The available City of Guelph Street Directories dated 1913 to 1959 were reviewed at the Guelph Public Library as it was found that Wyndham Street South had changed names in approximately 1955 and was formerly Crawford Street. The findings of the directory search were reviewed and are discussed below:

Site Address	Occupant(s)	Years Occupied

68 Wyndham Street South	No Listing	2011
70 Wyndham Street South	Thrifty Car Rental	2006/07 - 2011
	DC Fine Motors	2011
	Wyndham Car Sales & Leasing	1996/97 – 2001/02
	R&R Auto Sales	1991/92
	Cunha's Auto Sales	1986
	BJ's Auto Sales	1981
	Budget Rent A Car	1976
76 Wyndham Street South	No Return	2011
	Residential	1981 - 2006/07
	Not Listed	1976
	Residential	1957 – 1971
	Not Listed	Prior to 1957
Crawford Street (west side, now Wyndham Street South)	Residential	1955
	Not Listed	Prior to 1955

The surrounding properties to the east and southeast were mainly residential with a church located at the corner of Margret and Howitt Streets. Properties to the northeast, north, west and southwest were largely commercial/light industrial properties including textile manufacturing operations to the northeast, retail fuel outlets to the north along Surrey and Wellington Streets, and automotive/manufacturing operations to the west across Wyndham Street south. The following is a summary of the occupancy of surrounding properties within the Phase One Study Area that may pose an environmental concern to the Site:

Direction	Property	Occupant(s)	Years Occupied
30 m W	3 Crawford Street (Now Wyndham Street South)	Kearney, JB, Corp of Can Ltd. Triumph Dishwashers Ltd.	1951 1947
30 m W	Crawford Street	Zephyr Looms & Textiles Ltd. Can Textile and Weaving Co.	1936 – 1942 1921 - 1931
20 m N	60 Wyndham Street South	Tricar Group	2001/02
30 m NW	67 Wyndham Street South	Majestic Plumbing and Heating Supplies Guelph Plumbing & Heating Supplies Lewis Tool & Die Parry Automotive	1986 1966 1966 1961
25 m W	71 Wyndham Street South	Tri-City Custom Machining Eden Energy Equip. Regal Air TNT Rental Centre Wyndham Plumbing & Home Care	2006/07 1991/92 - 2001/02 1986 - 2001/02 1986 - 2001/02 1986

		Fidler Auto Sales & Service Marlic Car Rentals Guelph Chrysler Plymouth Ltd. Manning Motor Car	1981 1981 1971 – 1976 1961 - 1966
25 m W	75 Wyndham Street South	E-Ride Electric Bikes Ghillet Canada Leaman Printing Ltd	2011 2006/07 1957 - 1959
30 m NW	33 Crawford Street (Now 67 Wyndham Street South)	Leaman Printing Ltd. Canadian Textile & Weaving Co. Ltd.	1955
25 m SW	77 Wyndham Street South	Dougan Assoc. Wyndham Launderama Stradwick Industries	2011 1961 – 1976 1966 - 1971
215 m NW	24 Wellington Street East	Cullen Chev-Olds Guelph Motor Products Guelph Spring & Axle Co.	1971 – 1976 1961 – 1966 1912 - 1955
165 m NW	58 Wellington Street East	Petrol Canada Gas Bar Wentzel Auto Service Inc. Harvey's Self Serve Gas Bar Wellington Self Serve Gas Bar Gulf Self Serve Gas Bar	2001/02 – 2011 2001/02 1996/97 1991/92 1986
120 m W	21 Wellington Street East	Mason Motor Coaches Mason Motors Hanover Transport Browns Cartage & Storage	1961 1955 1951 1945
100 m NW	23 Wellington Street East	Sketchley Cleaners U-Haul Co Stewarts Cleaners Canadian Tire Corp. Assoc. Store Canadian Tire Corp. Gas Bar	2001/02 1996/97 1986 - 1991/92 1966 - 1976 1971 - 1976
150 m W	33 Wellington Street East	Guelph Foundry & Millstock	1945 - 1955

3.1.5 Chain of Title

Chain of title information pertaining to ownership of the Site, from its initial development to its present use, was reviewed and is summarized below:

Year	Ownership Transfer From	Ownership Transfer To
2019	Richard Flaman	M. Flaman Productions Ltd.

2011	Michael Flaman Gloria Flaman	Richard Flaman Gloria Flaman
2008	Gloria Flaman Barbara Zuccala Donald Francis Zuccala	Gloria Flaman Michael Flaman
2003	Frank Joseph Zuccala Helen Marie Zuccala	Gloria Flaman Barbara Zuccala Donald Francis Zuccala
1949	Gladys McCann	Frank Joseph Zuccala Helen Marie Zuccala
1949	Guelph Yarns Ltd.	Frank Joseph Zuccala Helen Marie Zuccala
1943	Annie R Stauffer	Gladys McCann
1934	C. Stauffer	Annie R Stauffer
1933	O. Woods	C. Stauffer
1927	J. McCann	O. Woods
1917	Guelph Carpet Mill Company Ltd.	Guelph Carpet and Worsted Spinning Mills Ltd. (changed name to Guelph Yarns Ltd.)
1902	E. Howitt	J. McCann
1902	E. Howitt	Guelph Carpet Mill Company Ltd.
1900	Jane Howitt	E. Howitt
1876	Andrew Lemon	Jane Howitt
1872	Hugh White	Andrew Lemon
1861	Rob Richardson	Hugh White
1852	Samuel Crawford	Rob Richardson
1832	Canada Company (CROWN)	Samuel Crawford

A copy of the Site chain of title between 1832 and present is provided in Appendix D. The rationale for the selection of this time period was based on the land use history of the Site. M. Flaman Productions Ltd. has owned the Site since January 2019.

3.2 Previous Reports

A previous Phase I ESA was completed at the Site in November of 2009 by Trow Associates Inc. We completed a review of the previous report and the following is a summary of the findings:

- Based on the age of the Site buildings (prior to1960), possible asbestos containing materials (ACMs) include vinyl floor tiles, linoleum, ceiling tiles, textured finishes, roofing tars, roof felts, insulation, drywall, plaster and joint compound. All building materials observed at the time of the Site reconnaissance appeared to be in good condition.
- PCBs were used in fluorescent light ballasts manufactured prior to 1980. Based on the age of the Site buildings (prior to 1960) and the results of the Site visit, there is the potential that

PCBs-containing light ballasts may be present on-Site. These materials, if present, do not pose a risk to current occupants as long as they are in use and are in good condition (i.e. not leaking).

- Based on the age of the Site buildings (prior to 1960), there is a potential for the presence of mercury-containing thermostats in the building. Mercury-containing thermostats present no risk to the current occupants if in-use and in good condition. Due to the age of the Site buildings (prior to 1960), mercury/lead-containing paints may have historically been used. The painted surfaces observed during Trow's Site visit were observed to be in good condition, with evidence of peeling or flaking paint noted on the rear exterior wall of the car dealer office. If in poor condition, mercury/lead-containing paints may pose a health risk to occupants or workers from ingestion of paint chips or inhalation of mercury vapours and dust from preparing painted surfaces during renovations.
- A pad mounted air conditioning units services the residence onsite. This unit likely contains ozone depleting substance (R-22). Under the management of a licensed contractor, the subject system does not represent a significant impact to human health or the environment. However, these materials will require replacement by 2020 and as such consideration should be given to future phase out programs.
- If renovations or demolition is planned, it is recommended that potential ACMs, PCBs, mercury and ozone depleting substances are assessed and managed.
- It was reported by the Site owner that a property owner located approximately 50 m southeast of the Site had recently excavated environmentally impacted soils from their property. The property address is 72 York Road. An enquiry was made with the City of Guelph about environmental concerns in the area of the Site. It was reported that there was a substantial amount of foundry sand excavated from the property at 72 York Road.
- It was observed that a property at 71 Wyndham Street South had recent boreholes markings on the asphalt surface. The property is located approximately 25 m southwest of the Site. It was reported by the City of Guelph that they may have had concerns about a former underground storage tank for oil on their property.
- It was reported by the City of Guelph that the former Guelph Coal Gasification Plant operated at 25 Wyndham Street South, located approximately 250 m northwest of the Site.
- A drycleaner is located southwest of the Site at 49 Gordon Street. It was identified during a search of the MOE Waste Generator Database.
- A former dry cleaner was identified on a Fire Insurance Plan from 1960. The dry cleaner was located at 18-20 Carden Street, approximately 500 m northwest of the Site.
- There are currently two gas stations located northwest of the Site at 67 Surrey Street East (located approx. 210 m NW of Site) and 58 Wellington Street East (located approx. 170 m NW of Site). Both of the gas stations are located on the other side of the river and are over 150 m away from the Site. The gas stations are considered to be of low potential to environmentally impact the Site, based on the distance between the Site and the gas stations.
- A phase II ESA is recommended to investigate environmental concerns regarding the historic use of the surrounding properties.

3.3 Environmental Source Information

Different information sources including municipal and provincial government websites, municipal archives and private database were accessed for environmental source information pertaining to the Site and the Phase One Study Area.

3.3.1 MECP Environmental Bill of Rights Registry

The MECP Environmental Bill of Rights (EBR) registry website was searched for postings in the Phase One ESA study area. Search parameters included all streets within the Phase One Study area. No records were identified.

3.3.2 Hazardous Waste Information Network (HWIN)

The MECP Hazardous Waste Information Network (HWIN) database, as available online at www.hwin.ca, was searched for registered waste generators in the Phase One ESA study area.

A search of the HWIN database was conducted as part of ERIS search request completed during this investigation. No on-Site waste generators were identified and 90 records for off-Site locations, approximately 14 registered hazardous waste generators, were identified as discussed in Section 3.3.10 in the ERIS Section below.

3.3.3 Waste Disposal Sites

The MECP maintains an inventory of all known active and closed waste disposal Sites in Ontario. The review of Waste Disposal Site Inventory, published by the MECP, indicated the following:

- The Site was not identified as a location of a former waste disposal facility; and
- No active or closed waste disposal MECP Hazardous Waste Sites were identified within the Phase One Study Area.

3.3.4 Inventory of Coal Gasification Plants and Coal Tar Sites in Ontario

The document "*Inventory of Industrial Sites Producing or Using Coal Tar and Related Tars in Ontario" (*MECP, 1988) references information on former industrial facilities in Ontario that produced or used coal tar and other related tars. The information provided in this inventory includes: facility type, size, land use, soil condition, site operators/occupants, site description, and potential environmental impacts. The review of the Coal Gasification Plant/Coal Tar Site inventory did not identify any coal gasification sites within the Phase One Study Area.

3.3.5 Ontario Inventory of PCB Storage Sites

The MECP maintains an inventory of all known PCB storage Sites in Ontario. The review of the MECP Inventory of PCB Storage Sites in Ontario (1999, 2003, and 2004) indicated the following:

- The Site was not a registered PCB storage site; and

- There were no PCB Storage sites located within the Phase One Study Area.

3.3.6 MECP Brownfield Site Registry

A Record of Site Condition summarizes the environmental conditions of a property, as determined by a qualified person (QP), by conducting a Phase One ESA, a Phase Two ESA and where necessary, remediation and/or confirmatory sampling and/or risk assessment. Upon completion of the necessary environmental site assessments, an RSC for an assessed property can be filed with the MECP and added to the Brownfields Environmental Site Registry (BESR) database. This online, accessible public database can be searched to identify what properties may have potential environmental concerns and holds records from 2004 to present.

Based on the search of the MECP's BESR database conducted on May 17, 2019, RSCs within the Phase One Study area were noted and summarized below.

- 84 and 86 Wyndham Street South and 68 and 72 York Road – located 30 m southeast of the Site was filed in June 2011 prior to the amendments to O. Reg. 153/04 that were implemented on July 1, 2011. A Phase One and Two Environmental Site Assessment was completed at the property. Approximately 5,428 cubic metres of impacted soils were removed from the property including soils located within 3 m of the property boundary. Groundwater testing was also conducted.

3.3.7 Ministry of the Environment and Climate Change

A request for information was submitted to the Ontario Ministry of the Environment and Climate Change (MECP) Freedom of Information, Protection of Privacy Office for information in their files regarding the Site that pertain to any Environmental Concerns, Orders and Spills. A copy of the request is included in Appendix E.

A written response from the MECP typically requires several months. If upon receipt of the response from the MECP, any significant environmental issues are identified, EXP will forward the ministry's response to the City of Waterloo as an addendum to this report.

3.3.8 Technical Standards and Safety Authority

A request for information regarding the Site was made via email to the Technical Standards and Safety Authority (TSSA). The request was made on May 17, 2019. A reply from the TSSA on May 21, 2019 indicated they had no records of any registered tanks at the Site. Expired propane cylinder handling facilities were identified at both 71 and 75 Wyndham Street South located west of the Site across Wyndham Street South.

A copy of the request to TSSA and the response is provided in Appendix F.

3.3.9 Municipal Records

An environmental records request was forwarded via email to Region of Guelph. The request was forwarded and payment for the search was processed on May 27, 2019. A response from the Region is yet

to be received. Upon receiving a response from the City of Guelph, EXP will revise this Report with any environmental concerns identified in the municipal records.

3.3.10 Environmental Risk Information Services Ltd. (ERIS)

EXP obtained a records and regulatory agency database review through ERIS. The ERIS report includes a review of public and private database records for the Site and covers an approximate 250 metre (m) radius of the surrounding properties of the Site. The report includes a site diagram and a summary, which describe records that relate directly to the Site and records found within the Phase One Study Area. It should be noted that, in some cases, certain database respondents are not able to be accurately located by ERIS due to lack of specific address information. These database respondents will therefore show up on the information query although they may, in fact, be nowhere near the Site or the Phase One ESA Study Area. In these cases, they are denoted as “n/a” in the ERIS report. For the referenced ERIS report, none of the “n/a” listed respondents were included, as they could not be accurately determined as being within the Phase One Study Area. A summary of the report is below and included Appendix H. The following records pertaining to the Phase One Study Area were identified:

Database Name	Database	On Site	Within 250 M
Certificates of Approval	CA	0	3
Compliance and Convictions	CONV	0	2
Environmental Activity and Sector Registry	EASR	0	1
Environmental Registry	EBR	0	2
Environmental Compliance Approval	ECA	0	3
ERIS Historical Searches	EHS	0	14
List of TSSA Expired Facilities	EXP	0	4
Fuel Tank Storage	FST	0	13
Fuel Tank Storage – Historical	FSTH	0	6
Ontario Regulation 347 Waste Generators Summary	GEN	0	90
TSSA Historic Incidents	INC	0	3
National PCB Inventory	OPCB	0	3
Orders	ORD	0	1
Record of Site Condition	RSC	0	1
Retail Fuel Storage Tanks	RST	0	1
Scott’s Manufacturing Directory	SCT	0	10
Ontario Spills	SPL	1	20
Water Well Information System	WWIS	0	40
TOTAL RECORDS		**1**	**235**

A total of 236 records were identified by ERIS, one (1) of which was identified for the Site. The information presented in the Borehole (BORE) and Water Well Information System (WWIS) database is not considered

to contain information pertaining to potentially contaminating activities and therefore is not described further. Water wells are summarized in Section 3.4.5.1.

A summary of the ERIS report is provided below. The key references and distances are provided within the ERIS report.

Key	Address	Location Direction/Distance (m)	Data	Description
1	76 Wyndham Street South	**SITE**	**SPL**	Residential – Leak/break in natural gas line in 2016
7	71 Wyndham Street South	**WSW/57**	**PRT**	TNT Rental Centre Ltd. – Retail fuel tank expired in 1995 (type of fuel unspecified)
7	71 Wyndham Street South	**WSW/57**	**EHS**	ERIS Historical Report in 2009
7	71 Wyndham Street South	**WSW/57**	**EXP**	TNT Rental Centre Ltd. – Propane Cylinder Handling Facility (Expired – date unspecified)
10	71 Wyndham Street South	**WSW/60**	**EHS**	ERIS Historical Report in 2016
11	66 York Road	**SE/60**	**PINC**	Damaged natural gas pipeline in 2016
11	66 York Road	**SE/60**	**SPL**	Residential – Leak/break in natural gas line in 2016
12	84-86 Wyndham Street South & 68-72 York Road	**E/61**	**RSC**	Terra View Riverside Ltd. – Record of Site Condition filed to support residential property use in 2011
14	75 Wyndham Street South	**SW/68**	**EHS**	ERIS Historical Report in 2013
14	75 Wyndham Street South	**SW/68**	**EXP**	TNT Rental Centre Ltd. – Propane Cylinder Handling Facility (Expired – date unspecified)
14	75 Wyndham Street South	**SW/68**	**PRT**	TNT Rental Centre Ltd. – Retail fuel tank expired in 1994 (type of fuel unspecified)
16	71 Wyndham Street South	**SW/71**	**GEN**	Rykur Holdings Inc. – Waste Generation of: Waste Oils and Lubricants as of December 2018
17	75 Wyndham Street South	**SW/71**	**GEN**	Wyndham Medical Inc. – Waste Generation of: Pathological Wastes from 2015 to 2018 Pharmaceuticals from 2015 to 2016
18	Wyndham Street North at York Road	**SSE/90**	**SPL**	Road – Transport incident resulting in spill of manure to land
19	Wyndham Street and York Road	**SE/92**	**ECA**	City of Guelph – municipal sewage and municipal water in 2015
19	Wyndham Street and York Road	**SE/92**	**SPL**	Royal City Park – Watercourse Spill of foam/water from bridge fire in 2015

Key	Address	Location Direction/Distance (m)	Data	Description
19	Wyndham Street and York Road	**SE/92**	**SPL**	York Road and Wyndham Street Intersection – Motor vehicle accident resulting in 60 litres of motor oil released to roadway in 2006
22	70 York Road	**ESE/96**	**EHS**	ERIS Historical Report in 2007
23	46 York Road	**SSW/109**	**SPL**	Saddle tank leak from tanker truck resulted in 113 litres of fluid to ground in 1988
25	23 Wellington Street East Unit 5	**W/140**	**GEN**	1530925 Ontario Inc. – Waste Generation of: Pathological Wastes as of December 2018
25	23 Wellington Street East Unit 4	**W/140**	**SCT**	The Futon Shop – Wood household furniture manufacturing and mattress manufacturing in 1985
25	23 Wellington Street	**W/140**	**SPL**	BFI Canada Inc./Angel's Diner – Spill of 50 litres of oil to ground and catch basin in 2003
25	23 Wellington Street	**W/140**	**SPL**	City of Guelph Bus/Mr. Sub – Spill of 10-15 litres of diesel to street, catch basin and speed river in 2001
25	23 Wellington Street	**W/140**	**SPL**	Angel's Diner – Grease release to storm sewer, catch basin and bank in 2009
28	7367 Wellington Road 30	**W/166**	**EBR**	Mann Construction Ltd. – Approval to discharge to natural environmental other than water (air) in 1996
29	87 Neeve Street	**N/170**	**CA**	Victor Davis Memorial Court Non-Profit – Industrial air CA for emergency diesel generator in 1994
30	7468 Wellington Road 51	**NW/173**	**GEN**	Corporation of the County of Wellington Roads Department – Waste Generation of: Paints, pigments and coating residues 2018 Aromatic solvents 2018 Aliphatic solvents 2018 Light fuels 2018 Waste oils and sludges 2018 Waste oils and lubricants 2018
32	5066 Wellington Road 32	**WNW/176**	**SCT**	Daly's Wood Products Ltd. – Upholstered household furniture manufacturing and other wood household furniture manufacturing in 1984
33	7602 Wellington Road 32	**WNW/180**	**GEN**	Tervita Corporation – Waste Generation of: Waste oils and lubricants from 2011 to 2012
33	7602 Wellington Road 32	**WNW/180**	**GEN**	Hazco Environmental Services – Waste Generation of: Waste oils and lubricants in 2010
34	85 Neeve Street	**N/180**	**CA**	Guelph Non-Profit HSG Corp. – Industrial air CA for emergency power for senior's residence in 1995
35	86 Gordon Street	**WSW/182**	**PES**	National Grocers Co. Ltd./Steve's Valu-Mart – Record in pesticide register

Key	Address	Location Direction/Distance (m)	Data	Description
36	58 Wellington Street East	**WNW/186**	**EHS**	ERIS Historical Report for RSC report in 2017
36	58 Wellington Street East	**WNW/186**	**EXP**	1579149 Ontario Ltd. – Expired TSSA Facility
36	58 Wellington Street East	**WNW/186**	**FST**	Suncor Energy Products Partnership – FS Liquid fuel tank – Active 36,700 litre, single walled fibreglass gasoline tank installed in 1982 (3 entries)
36	58 Wellington Street East	**WNW/186**	**FST**	Suncor Energy Products Partnership – FS Liquid fuel tank - Active 27,252 litre, single walled fibreglass gasoline tank installed in 1982
36	58 Wellington Street East	**WNW/186**	**FSTH**	6370861 Canada Ltd. – Retail Fuel Outlet with 5 single walled gasoline underground storage tanks installed in 1982 – dated 2007 and 2008 (2 entries)
36	58 Wellington Street East	**WNW/186**	**PRT**	Harvey Sprowl – Record of retail fuel outlet
36	58 Wellington Street East	**WNW/186**	**RST**	Kamran & Bros Auto Services Ltd. – Service Station – gasoline, oil and natural gas
36	58 Wellington Street East	**WNW/186**	**RST**	Harvey's Self Serve Gas Bar – Service Station – gasoline, oil and natural gas
36	58 Wellington Street East	**WNW/186**	**RST**	Wentzel Auto Services Inc. – Service Station – gasoline, oil and natural gas
36	Wellington Street East at Wyndham Street South	**WNW/186**	**SPL**	Guelph Transit – Release of 2 litres of coolant to catch basin from motor vehicle in 2014
37	34 Wellington Street East	**W/190**	**SCT**	Aberfoyle Country Yogurt Inc. – Food products machinery in 1988
37	34 Wellington Street East	**W/190**	**SCT**	Millcreek Modular Homes – unknown manufacturing facility listed in 1997
38	32 Wellington Street West	**W/194**	**SCT**	Hayes Custom Woodworking – Wood office furniture listed in 1993
39	Wellington Street	**W/194**	**SPL**	Speed River, driveway of Kentucky Fried Chicken – Spill of 20 litres of grease to catch basin in 2001
42	100 Gordon Street	**SW/201**	**HINC**	TSSA Historic Incident – Vapour release of gaseous fuel at construction site in 2007
43	50 Wyndham Street South	**NW/202**	**FST**	City of Guelph – record of four fuel tanks: - 4,546 litre capacity diesel single walled fibreglass underground storage tank installed in 1996 - 4,500 litre capacity diesel single walled fibreglass underground storage tank installed in 1990

Key	Address	Location Direction/Distance (m)	Data	Description
				- 4,546 litre capacity gasoline single walled fibreglass underground storage tank installed in 1996 - 4,546 litre capacity gasoline single walled fibreglass underground storage tank installed in 1990
43	50 Wyndham Street South	**NW/202**	**FSTH**	Guelph Fire Department – Record of private fuel outlet – license issued in 1993
43	50 Wyndham Street South	**NW/202**	**FSTH**	City of Guelph – Record of private fuel outlet – license issued in 1993 (3 entries)
43	50 Wyndham Street South	**NW/202**	**GEN**	Guelph Fire Department – Waste Generation of: Petroleum distillates 1992 - 2018 Light fuels 1992 - 2018 Waste oils and lubricants 1990 - 2018 Pathological wastes 2009 - 2018 Waste oils and sludges 2009 - 2018 Halogenated Solvents 1992 - 2008 Aliphatic Solvents 1992 - 2014 Aromatic Solvents 1992 – 2008 *dates represent approximate ranges
43	50 Wyndham Street South	**NW/202**	**HINC**	Historic TSSA Incident – Inspection following near-miss occurrence – no action was required
43	50 Wyndham Street South	**NW/202**	**PRT**	Record of retail fuel tanks (2 entries)
43	50 Wyndham Street South	**NW/202**	**SPL**	Guelph Fire Department Head-Quarters – Spill of 2 litres of diesel to parking lot
44	110 Gordon Street	**SW/208**	**GEN**	Guelph Animal Hospital – Waste Generation of: Pharmaceuticals 1999 – 2018 Photo-processing wastes 1999 - 2018 Pathological Wastes 1999 – 2018 Inorganics 2018
52	50 Wyndham Street South	**NW/225**	**EHS**	ERIS Historical Report for standard report in 2018
53	28 Wellington Street East	**W/227**	**GEN**	The TDL Group Corp. – Waste Generation of: Light fuels 2016
53	28 Wellington Street East	**W/227**	**GEN**	AMEC Earth and Environmental. – Waste Generation of: Organic Laboratory Chemicals 2007 - 2008
55	92 Gordon Street	**SW/230**	**GEN**	Parkers Cleaners – Waste Generation of: Halogenated Solvents 1986 - 1998
56	141 Neeve Street	**NE/231**	**SCT**	Bartlett Woodworking – Wood furniture manufacturing in 2001

Key	Address	Location Direction/Distance (m)	Data	Description
58	47 Surrey Street East	**W/233**	**GEN**	City of Guelph – Waste Generation of: Organic Laboratory Chemicals 2013
59	67 Surrey Street East	**NW/233**	**EBR**	Flewelling Garage Ltd. – Proposal for liquid fuels handling 2012
59	67 Surrey Street East	**NW/233**	**FST**	Flewelling Garage Ltd. – Record of four underground storage tanks, gasoline and diesel, steel and single walled tanks between 15,000 and 45,000 litres capacity installed in 2008. Record of one double walled gasoline underground storage tank with a capacity of 100,000 litres installed in 2013.
59	67 Surrey Street East	**NW/233**	**HINC**	TSSA Historic Incident – 10 litre leak from faulty valve gasket in tanker truck.
59	67 Surrey Street East	**NW/233**	**PRT**	Norm Flewelling Ltd. Norm's Esso – Record of retail fuel outlet 1995
59	67 Surrey Street East	**NW/233**	**RST**	Norm's Esso Service – Record of service station for gasoline, oil and natural gas
59	67 Surrey Street East	**NW/233**	**SPL**	Esso Petroleum Canada – 50 litres of gasoline to ground while filling above ground tank in 1994
59	67 Surrey Street East	**NW/233**	**SPL**	RST Transport – 10 litre spill of gasoline to Esso retail lot
61	83 Neeve Street	**N/237**	**GEN**	Bank of America Canada – Waste Generation of: PCBs 1993 - 1998
61	83 Neeve Street	**N/237**	**NPCB**	The Bank of America – Record in National PCB Database 1994 1996
66	20 Wellington Street East	**W/246**	**SPL**	A&W Restaurant – 20 litre sewage spill to catch basin
67	20 Wellington Street East	**W/248**	**EHS**	ERIS Historical Report for standard report in 2012
68	64-80 Gordon Street	**WSW/250**	**GEN**	Alfred Schnurr Electric Company LTD. – Waste Generation of: Waste oils and lubricants 2013 - 2018 Petroleum distillates 2013 – 2018 Polymeric Resins 2016 - 2018

Note: KEY – Key reference number as denoted in the ERIS report.
DIR. – direction from the Site.
DATA – Database
Directions are referenced from geodetic (true) north.
Records located outside of the Phase I ESA Study Area (greater than 250 m separation distance) are not described and were not considered to have likely contributed to an APEC at the Site.

3.4 Physical Setting Source

A variety of information sources, consisting of aerial photographs, topographic and geologic maps and water records, were reviewed for information pertaining to the physical setting of the Site and surrounding area.

3.4.1 Aerial Photographs

Aerial photographs dated 1930, 1964, 1974, 1981, 1990, and 1995 were obtained from ERIS. Aerial images dated 2006 and 2018 were obtained from Google Earth Imagery. The aerial photographs were reviewed for information relating to the development and land use history of the Site and surrounding area. Copies of the aerial photographs are provided in Appendix I. The findings of the aerial photograph review are as follows:

Aerial Photograph Date	Interpretation
1930	• The Site and the properties located west of Wyndham Street South appear to be vacant and undeveloped. • The Speed and Eramosa Rivers are visible north and south of the Site, respectively. • Single family residential dwellings are visible along Howitt Street and York Road. • A large inferred commercial/industrial building is visible on the northwest corner of Neeve and Margaret Streets, north of Howitt. • Inferred commercial properties are located across the Speed River along Wellington and Surrey Streets.
1964	• The Site appears to have been developed with an inferred commercial building on the central portion of the Site. The northern portion of the Site appears to be covered in asphalt. • An inferred residential dwelling is located on the southwest portion of the Site. • Residential properties have been developed south of the Site along York Road. • Large inferred commercial/industrial buildings have been constructed west of the Site across Wyndham Street South. Vehicle storage is noted on these properties. • The remainder of the surrounding properties appear to have been unchanged since the previous aerial image.
1974	• No significant changes were noted at the Site or the surrounding properties.
1981	• The Site appears to have been largely unchanged since the previous aerial image with the exception of vehicle storage noted on the northern portion of the Site.

Aerial Photograph Date	Interpretation
	• Additions appear to have been constructed on the inferred commercial/industrial properties located northeast of the Site (west of Neeve Street between the river and Howitt Street), and west of the Site across Wyndham Street South.
1990	• No significant changes were noted at the Site or the surrounding properties.
1995	• No significant changes were noted at the Site. • The inferred commercial/industrial building located northeast of the Site appears to have been re-developed with multi-unit residential buildings.
2006	• No significant changes were noted at the Site or the surrounding properties with the exception of a third multi-unit residential building having been constructed on the northeast corner of Wyndham Street South and Howitt Street.
2018	• No significant changes were noted at the Site or the surrounding properties with the exception of the townhouse redevelopment located southeast of the Site along York Road.

3.4.2 Topography, Hydrology and Geology

The topography, hydrology and geology of the general Site area was reviewed from geological maps and other information sources. Information from these maps is summarized as follows:

The Site is reported to be located within the physiographic region known as the *Guelph Drumlin Field* (Chapman & Putnam, 1984) which consists of approximately 300 drumlins of all sizes.

The topography in the area of the Site is relatively flat, with gentle slopes to the south and east. The regional groundwater flow is anticipated to migrate towards Speed River, located approximately 120 m west of the Site, 180 m to the south of the Site or 220 m to the east of the Site, however, the local groundwater flow may be influenced by the presence of infrastructure and other site-specific characteristics (1990 Natural Resources Canada Topographic Map #040P09)

According to the “Ministry of Northern Development and Mines Quaternary Geology” Map 2556, the soil geology in the vicinity of the Site consists of glaciofluvial outwash deposits, which consists of predominantly gravel and sand; including proglacial river and deltaic deposits.

Bedrock in this area consists of Guelph Formation Dolostone deposited during the Middle and Lower Silurian Period (Bedrock Geology of Ontario, Map 2544, Southern Sheet).

1990 Natural Resources Canada Topographic Map # 040P09 (see Figure 1)

The review of the topographic map identified the following:

3.4.3 Fill Materials

According to the current Site owner, it is believed that fill material was previously brought to the Site prior to the development of the lands over 100 years ago. Fill material was also likely brought to the Site during the construction of the current Site buildings. The origin and quality of the fill material is unknown.

3.4.4 Water Bodies and Areas of Natural Significance

At its closest point the Site is located approximately 70 m south of the Speed River which runs north and west of the Site where it converges with the Eramosa River approximately 190 m south of the Site.

Different sources were searched including the Ontario Ministry of Natural Resources (MNR) to confirm whether an ANSI is found with 250 m of the Site (i.e., Phase One Study Area). No Areas of Natural or Scientific Interest (ANSI) were identified within the Phase One ESA Study Area. The Site is not considered to be an environmentally sensitive site based on proximity to an ANSI as identified by the Ministry of Natural Resources and in reference to Section 41 of O. Reg. 153/04.

3.4.5 Well Records

3.4.5.1 Water Wells

The MECP Well Record website (ontario.ca/environment-and-energy/map-well-records) was accessed for information on water wells located within the Phase One Study Area. There are approximately thirty-eight (38) water wells located within the Phase One Study Area, thirty-one (31) of these were test holes or observation wells, and seven (7) unknown.

3.5 Site Operating Records

No operating records were available for the Site.

4. Interview

An interview was conducted by EXP with individuals identified to be the most knowledgeable about both the current and historic Site uses. The interview was conducted to obtain information to assist in identifying details of potentially contaminating activities and areas of potential environmental concern at the Site.

Mr. Michael Flaman, the current owner of the Site, was interviewed by email on April 15, 2019. Mr. Flaman was interviewed as a person having extensive knowledge of the development history of the Site and surrounding area. A copy of EXP's questionnaire is provided in Appendix J.

The interview consisted of questions pertaining to:

- Industrial and commercial land uses of the Site and surrounding properties;
- Storage or use chemicals at the Site;
- Specific industrial operations at the Site and surrounding properties;
- The presence of pits. ponds, stained soils, storage tanks and related equipment or leaks or spills at the Site;
- Private wells at the Site;
- The presence of hazardous substances or petroleum products or waste materials buried at the Site;
- The presence of transformers or hydraulic equipment at the Site.

The Site was identified as having been occupied by a used car sale business and truck rental business. The Phase One Property is currently rented for parking purposes. Information from the interview did indicate the potential for the importation of fill material of unknown origin and quality as well as a former heating oil AST in the basement of the residence.

5. Site Reconnaissance

5.1 General Requirements

The Phase One ESA Site reconnaissance was conducted on April 11, 2019 between 2:30 pm and 4:30 pm by Chris Friedmann, C.E.T. On the day of the Site reconnaissance, the weather was overcast, with a high temperature of 4°C.

Photographs documenting the Site Reconnaissance are provided in Appendix K.

5.2 Specific Observations at Phase One Property

5.2.1 Site Description and Buildings

The Site is an approximate 0.13 hectares (0.32 acres), "L"-shaped property located at 68 & 76 Wyndham Street South in the south downtown portion of the City of Guelph. The Site occupies the northwest corner of the block bounded by Howitt Street to the north, Wyndham Street South to the west, York Road to the south and Neeve Street to the east. At the time of this Phase One ESA, the Site was in use as a residence occupied by students and a vacant commercial building with a parking lot. The north portion of the Site consisted of an asphalt parking lot currently rented for parking.

The Site includes approximately 62 metres (203 feet) of frontage along Wyndham Street South and approximately 15 metres (49 feet) of frontage along Howitt Street. A Site location plan is provided in Figure 1 and a Site and Surrounding Property Use plan in Figure 2.

5.2.2 Heating and Cooling Systems

The residential house at 76 Wyndham Street South was equipped with a forced-air natural gas-fired furnace with central air conditioning. The commercial building located at 68 Wyndham Street South was equipped with a forced-air natural gas-fired furnace as well. A portable air conditioner was observed in a through-wall opening (former window).

5.2.3 Site Utilities and Services

The Site is currently serviced with natural gas, electrical and water services as well as sanitary sewers and storm sewers at the road edges. The vacant commercial unit has the gas and hydro meters removed, as they are not currently in service. The general Site area is serviced by the following utilities:

- Potable water from the City of Guelph Distribution System, which is sourced from groundwater and the surface water of the Eramosa River.
- The general Site area is serviced by the City of Guelph sanitary and storm sewer systems. Sanitary sewers are connected to both 68 & 76 Wyndham Street South. No storm water catch basins were noted on-Site.

- Hydro by overhead lines.
- Telephone, cable/internet natural gas by buried utilities
- Telephone by Bell Telephone.
- Hydro is provided by Alectra Utilities (formerly Guelph Hydro).
- Natural gas is provided by Union Gas.
- The utilities to 68 Wyndham Street South are currently not in use.

5.2.4 Site Production and Manufacturing

No production or manufacturing operations were identified during the Site visit.

5.2.5 Drains, Pits and Sumps

No drains, pits or sumps were noted on-Site.

5.2.6 Storage Tanks

The presence/absence and condition (if present) of Underground Storage Tanks and Aboveground Storage Tanks (ASTs) at the Site were assessed during the Site visit. No ASTs were observed and no evidence (i.e., Vent or fill pipes) of USTs were observed during EXP's Site visit. It was reported in a previous Phase I ESA that an AST for heating oil was historically present in the basement of 76 Wyndham Street South.

5.2.7 Site Housekeeping

The commercial building located at 68 Wyndham Street South was vacant at the time of the Site visit. The Utilities were shut off and the parking lot area was in use for rental parking. Most of the surface of 68 Wyndham Street South was covered in asphalt, exhibiting some alligator cracking. The 76 Wyndham Street South property had grassed areas to the north, west and east of the house. The area to the south of the house was an asphalt driveway. The driveway led to a detached garage which had a concrete slab-on-grade. There was also a concrete patio located east of the house. The front of the house was landscaped with trees and bushes and the rear yard had some trees.

5.2.8 Chemical Storage and Handling

Light cleaning products and small paint containers (4L) were observed in the residence and the commercial building, as well as the garage. A few small containers of caulking, polyurethane, and solvents (WD40) were observed in the garage. A small plastic "Jerry Can" of fuel was observed on the floor of the garage beside a chain saw.

5.2.9 Areas of Stained Soil and Pavement

No significant surficial staining indicative of large releases of potentially contaminating compounds were observed at the time of EXP's Site visit.

5.2.10 Areas of Stressed Vegetation

The vegetation on- and off-Site appeared to be in good condition with no obvious indications of stress.

5.2.11 Fill and Debris

No evidence of significant fill material placement was observed on-Site at the time of EXP's Site visit. However, it was reported by the owner that silt fill materials were brought into the area of the Site prior to the construction of the residences in the area. During the previous Phase I ESA conducted in 2009, it was observed that an environmental clean up was being conducted at a property located approximately 60 m to the southeast. Apparently metals impact was found in fill materials reported from a foundry.

5.2.12 Air Emissions

Air emissions in Ontario are regulated under the Environmental Protection Act (EPA) and its Regulations (O. Reg. 419/05, O. Reg. 245/11). Owners and operators of activities that may discharge a contaminant into the natural environment must seek approval from the Ministry of the Environment (ministry) to carry out these activities. As of October 31, 2011 amendments to the EPA resulted in a two path environmental approval process, the Environmental Compliance Approval (ECA) and Environmental Activity and Sector Registry (EASR). The EASR allows businesses to register certain activities with the ministry, rather than apply for approvals. The EASR is for common systems and processes, currently for heating systems, standby power systems and automotive refinishing, to which preset rules of operation can be applied. Unless explicitly exempted, most industrial processes or modification to industrial processes and equipment require an ECA, formerly a Certificate of Approval (Air and Noise). Retroactive approval should be sought for equipment installed and unchanged between 1972 and June 29th, 1988 when the requirement for a Certificate of Approval was added to the EPA. The EPA provides a list of specific equipment and conditions, which are exempt from approval requirements (i.e. fuel burning equipment for comfort heating in a building using natural gas or number 2 fuel oil at a rate of less than 1.5 million kilojoules per hour [BTU/hour]). No significant air emissions were identified during the Site visit. However, EASR registration may be required for combustion equipment, as the heating equipment may exceed a rate of more than 1.5 million kilojoules per hour.

The Site was occupied by a residence and a vacant small commercial building at the time of the reconnaissance conducted on April 11, 2019. The Site is proposed for residential development consisting of low-rise residential dwellings and as such, based on the size of the proposed units, an ECA is not required.

Based on the findings of this investigation and current Site development, neither a ECA or EASR for air emissions are require at this time at the Site.

5.2.13 Odours

No strong odours were detected during the Site visit.

5.2.14 Noise

No excessive noise was detected during the Site visit.

5.2.15 Hazardous Building Materials and Designated Substances

Asbestos

Asbestos-containing materials (ACMs) are fibrous hydrated silicates, and can be found in building materials as either "unbound" or "bound" asbestos. Friable asbestos refers to materials where the asbestos fibres can be separated from the material with which it is associated. Non-Friable asbestos refers to asbestos, which is associated with a binding agent (such as tar or cement). Friable asbestos is commonly found in boiler and pipe insulation. Non-Friable asbestos is typically found in roofing tars, floor and ceiling tiles, and asbestos-containing cement.

ACMs in the workplace are defined as a Designated Substance under the Ontario Occupational Health and Safety Act (OHSA). Under OHSA, persons in the workplace are required to be notified of the presence of ACMs once they are suspected to be present, and if there is a potential for workers to be exposed. The use of ACMs was discontinued in Canada in the late 1970s/early 1980s, although non-friable asbestos can still be found in recently constructed buildings.

Based on the age of the Site buildings (prior to 1960), possible ACMs include vinyl floor tiles, linoleum, ceiling tiles, textured finishes, roofing tars, felts, insulation, drywall, plaster and joint compound. These materials do not pose a risk to current occupants as long as they are in good condition. Most building materials observed were in good condition, with minor damage to ceilings noted. EXP did not conduct any sampling for asbestos during the Site reconnaissance.

Lead

Lead has frequently been used in oil-based paints, roofing materials, cornices, tank linings, electrical conduits and soft solders for tinplate and plumbing. The use of lead based paints (LBPs) was phased out circa 1976. Paint that was produced or used between 1976 and 1980 may contain small amounts of lead. Paint that was produced or used prior to 1950 may contain high levels of lead. The main concern regarding lead paint is its potential to become lead dust or chips either through deterioration and/or mechanical means (i.e., sanding, abrasion, etc.). Exposure to lead dust or chips occurs by ingestion or inhalation.

Based on the age of the site buildings (prior to 1960), it is possible that paint containing lead is present onsite. The condition of the painted surfaces within the structures was generally good. Some exterior paint observed on the vacant commercial structure was observed to be peeling.

Mercury

Mercury could be found in some batteries, light bulbs, old paints, thermostats, old mirrors, etc. Based on an investigation by Consumer and Corporate Affairs Canada, and an assessment of potential health risks by Health and Welfare Canada, in 1991 the decision was made to eliminate the use of mercury compounds in indoor latex paints. The Canadian Paint and Coatings Association (CPCA) supported the withdrawal and all Canadian manufacturers and formulators of the preservative voluntarily agreed to remove “interior uses” from their product labels.

Based on the age of the Site buildings (prior to 1960), there is a potential for the presence of mercury-containing thermostats in the buildings. Mercury-containing thermostats present no risk to the current occupants if in-use and in good condition. Due to the age of the Site buildings (prior to 1960), mercury containing paints may have historically been used. The painted surfaces observed during EXP’s Site visit were observed to be in good condition, with evidence of peeling or flaking paint noted on the rear exterior wall of the car sales office.

If in poor condition, mercury containing paints may pose a health risk to occupants or workers from ingestion of paint chips or inhalation of mercury vapours and dust from preparing painted surfaces during renovations.

In addition, batteries, fluorescent lights, thermostats, or other mercury containing materials may be present within the Site buildings. As long as the items mentioned above are in good condition, they can continue to be used.

Polychlorinated Biphenyls

The manufacture of PCBs in North America was prohibited under the Toxic Substances Control Act (1977). Their use as a constituent of new products manufactured in or imported into Canada was prohibited by regulations in 1977 and 1980. As such, sites developed or significantly renovated after 1980 are unlikely to have PCBs-containing equipment on the Site. Potential equipment, which could contain PCBs include fluorescent mercury and sodium vapour light ballasts, oil filled capacitors and transformers. Any electrical equipment containing PCBs must be disposed in accordance with Ontario Regulation 362 when it is removed from service. Ongoing operation of equipment containing PCBs is permissible.

A review of the Site was conducted to evaluate the potential presence of PCBs-containing equipment in use or stored at the Site. There is potential that PCBs-containing ballasts may be present onsite. These materials, if present, do not pose a risk to current occupants as long as thy are in use and in good condition (not leaking).

Urea Formaldehyde Foam Insulation

Formaldehyde is a pungent, colourless gas commonly used in water solution as a preservative and disinfectant. It is also a basis for major plastics, including durable adhesives. It occurs naturally in the human body and in the outdoor environment. Formaldehyde is used to bond plywood, particleboard, carpets and fabrics, and it contributes to "that new house smell.

Formaldehyde is also a by-product of combustion; it is found in tobacco smoke, vehicle exhaust and the fumes from furnaces, fireplaces and wood stoves. While small amounts of formaldehyde are harmless, it is an irritating and toxic gas in significant concentrations. Symptoms of overexposure to formaldehyde include irritation to eyes, nose and throat; persistent cough and respiratory distress; skin irritation; nausea; headache; and dizziness.

Urea-formaldehyde foam insulation (UFFI) was developed in Europe in the 1950s as an improved means of insulating difficult-to-reach cavities in the walls. It is typically made at a construction site from a mixture of urea-formaldehyde resin, a foaming agent and compressed air. When the mixture is injected into the wall, urea and formaldehyde unite and "cure" into an insulating foam plastic.

During the 1970s, when concerns about energy efficiency led to efforts to improve building insulation in Canada, UFFI became an important insulation product for existing buildings. Most installations occurred between 1977 and the further use of UFFI was banned in Canada in 1980.

No evidence of UFFI injection was identified during the Site visit no UFFI was observed on-Site.

Ozone Depleting Substances

Chlorofluorocarbons (CFCs) often referred to as Freons, ceased production in Canada in 1993 as a result of their ozone-depleting characteristics. Importation of CFCs into Canada ceased in 1997 and a total ban on their use is proposed for 2030. The use of these materials is still permitted in existing equipment, but equipment must be serviced by a licensed contractor such that CFCs are contained and not released to the environment during servicing or operation.

Under the management of a licensed contractor, the subject systems do not represent a significant threat to human health or the environment. However, if present, CFCs will require replacement by 2030 and as such consideration should be given to future phase out programs.

The house at 76 Wyndham Street South was observed to have a central air conditioning unit located on the exterior of the house on the north side. A through wall portable air conditioning unit was observed at the vacant commercial building at 68 Wyndham Street South. The types of refrigerant used are not known and they may contain ODS.The equipment should only be repaired, removed, or serviced by an appropriately licensed contractor.

5.2.16 Radon

Radon is a colourless, odourless, radioactive gas that occurs naturally in the environment. It comes from the natural breakdown of uranium in soils and rocks. Exposure to high levels of radon increases the risk of developing lung cancer. This relationship has prompted concern that radon levels in some Canadian buildings may pose a health risk. Radon gas can move through small spaces in the soil and rock and seep into a building through cracks in concrete, sumps, joints and basement drains. Concrete-block walls are particularly porous to radon and radon trapped in water from wells can be released into the air when the water is used.

Due to the potential health concerns associated with radon, Health Canada released a guideline in June 2007 for a maximum acceptable level of radon gas of 200 becquerels per cubic metre (Bq/m3). Where radon gas is present and the annual radon concentration exceeds 200 Bq/m3 in the normal occupancy area, Health Canada recommends taking the necessary actions to reduce radon levels.

Typically, radon is not a significant environmental concern in southern Ontario. However, the presence of Radon at the Site can only be determined by actual testing which was beyond the scope-of-work for this assessment.

5.2.17 Mould

Mould is found in the natural environment and is required for the breakdown of plant debris such as leaves and wood. Mould spores are found in the air in both the indoor and outdoor environments. In order for mould to grow it requires a food source (i.e. gypsum wallboard, carpets, wallpaper, wood, etc.) and moist conditions. Mould can have an impact on human health depending on the species and concentration of the mould. Health effects can include allergies and mucous membrane irritation.

Currently there are no regulations governing mould; however, there are several guidelines addressing mould assessments and abatement. At the moment the industry standards include the Canadian Construction Association (CCA) document 82-2004 titled “mould guidelines for the Canadian construction industry” and the Environmental Abatement Council of Ontario (EACO) guidelines titled “EACO Mould Abatement Guidelines, Edition 2 (2010)”.

It is important to note that The Ministry of Labour (MOL) has governed protecting workers under the Occupational Health and Safety Act, which states that employers are required to take every precaution reasonable to protect their workers. This includes protecting workers from mould within workplace buildings.

The residence onsite had a small area of water damaged ceiling, located under the second floor washroom. No evidence of significant mould growth was observed in this area or anywhere else onsite, observed during the Site visit.

5.3 Enhanced Investigation Property Observations

Part VIII, Subsection 32 (1) of O. Reg. 153/04, as amended by O. Reg. 511/09, defines the Site as an Enhanced Investigation Property if:

(a) during a Phase One ESA of the property, a potentially contaminating activity is identified on, in or under the property; or

(b) if the property is used, or has ever been used, in whole or in part for an industrial use or for any of the following commercial uses,

(i) as a garage,

(ii) as a bulk liquid dispensing facility, including a gasoline outlet, or

(iii) for the operation of dry-cleaning equipment. O. Reg. 511/09, s. 14.

Part VI of O.Reg. 511/09 defines an Enhanced Investigation Property as (i) a property used, or has ever been used, in whole or part, for an industrial purpose, or (ii) a commercial property used as a garage, a bulk liquid dispensing facility, including a gasoline outlet or for the operation of dry-cleaning equipment.

Based on the historic records review, the Site was first developed with a residence and an ice cream store. The residence is still present and the ice cream store was later used as a pizza parlour, a used car sales lot and a rental car lot. There is no shop area in the commercial building and to the best of our knowledge, car repairs were not conducted on-Site; however, as part of the vehicle sales and rental operations, vehicles would have been stored at the Site. The northern portion of the Site is currently used as a private paid parking facility. Review of information obtained during this investigation did not indicate the historic presence of automotive garages, retail fuel outlets and/or dry-cleaning operations at the Site. Based on the storage of vehicles and the importation of fill of unknown quality the Site is considered an enhanced investigation property.

5.4 Adjacent and Surrounding Properties

A visual inspection of the adjacent properties and properties to the Site was conducted from publicly accessible areas to identify the occupants and document the uses and sources of PCAs that may have impacted the Site. Land uses of surrounding properties are shown on Figure 2. In general, the properties immediately surrounding area consisted of residential houses and apartment/condominium buildings. Land uses within the 250 metres of the Site consisted of residential, institutional, commercial and open space/municipal parkland development. Land uses of surrounding properties are identified in Figure 2 and summarized below as follows:

- Northeast - residential (single residences and apartments on Howitt Street) and green space beyond (river north of Howitt Street)
- Southeast – residential (single detached residences and townhouses on Wyndham Street South and York Road) and green space beyond (river and park south of York Road)
- Southwest – residential (on York Road) and commercial (on Wyndham Street South)
- Northwest – residential, commercial and community use (fitness training, community workshop and residential)

5.5 Written Description of Investigation

The Site investigation was completed, as outlined in Section 2 of this Report. The investigation consisted of a Site reconnaissance, a review of records and documents of relevance to the Site and requests for searches of records from different authorities for information pertaining to the Site.

Different authorities, including the Region of Waterloo, the TSSA, the City of Waterloo and the MECP, were contacted by EXP in regards to records and background information pertaining to the Site and surrounding areas. Published records, documents and databases including the HWIN database, aerial photographs, fire insurance plans, the MECP brownfields site registry, inventory of PCB storage sites, waste disposal site inventory, the inventory of coal gasification plant waste sites in Ontario and previous environmental and geotechnical reports were also reviewed. Neighbouring properties were reviewed from accessible public areas to assess for potential contaminating activities. An interview was conducted with the current owner of the Phase One Property, who was knowledgeable of the development history of the Site and surrounding area.

6. Review and Evaluation of Information

6.1 Current and Past Uses

To date, the Site, at least in part, has been owned by independent persons with the exception of Guelph Carpet Mills Company (also known as Guelph Carpet and Worsted Spinning Mills Ltd. and Guelph Yarns Ltd.) between 1902 and 1949. However, the fire insurance plans (FIPs) reviewed did not provide coverage of the Site, indicating that the Site was not developed at the time the Site was owned by Guelph Carpet Mills Company. According to aerial photographs, the Site is occupied by an inferred residential dwelling on the south side of the Site and an inferred commercial building on the central portion of the Site from 1964 to 2018. According to the review of city directories, the Site was occupied by car rental sale and sale operations between 1976 and 2006 as well as residential between approximately 1955 and 2011. A previous Phase I ESA conducted by Trow Associates Inc. (the former identify of EXP) indicated that the Site was occupied by a Tastee Freeze (1969-1970) and Jack's Pizza (1970-1980). The north portion of the Site is currently rented out for parking and the residence on the south side of the Site has been converted into separate units for student rental housing.

6.2 Potentially Contaminating Activities

Current observations, records and historical information pertaining to the Site and previous assessments were evaluated in relation to on-and off-Site PCAs. Three on-Site PCAs were identified during this Phase One ESA and are shown on Figure 3A, including:

- 28. Gasoline and associated products in fixed tanks (Furnace Oil AST)
- 30. Importation of Fill Material of Unknown Quality
- 52. Storage, maintenance, fueling and repair of equipment, vehicles and material used to maintain transportation systems (Storage of vehicles for rental and sale purposes only)

Four (4) off-Site PCAs were identified in the Phase One Study Area. The off-Site PCAs are shown on Figure 3A and include:

- 28. Gasoline and associated products in fixed tanks (71 Wyndham Street South)
- 34. Metal Fabrication (67 Wyndham Street South)
- 37. Operation of dry-cleaning equipment (77 Wyndham Street South)
- 52. Storage, maintenance, fueling and repair of equipment, vehicles and material used to maintain transportation systems (71-75 Wyndham Street South)
- 54. Textile manufacturing (Guelph Carpet and Worsted Spinning Mills, east of Neeve Street between the Speed River and Howitt Street and Canadian Textile & Weaving Co. Limited, east side of Wyndham Street South, south of Speed River (formerly 30-33 Crawford Street now 67 Wyndham Street South))

6.3 Areas of Potential Environmental Concern

Off-site PCAs distanced enough from the Site and/or cross-gradient in relation to the inferred groundwater flow direction to the north/northwest. Thus, off-Site PCAs are not considered to have contributed to an APEC.

APEC	Location of APEC	Potentially Contaminating Activity (PCA)	Location of PCA (on- or off-Site)	Contaminants of Potential Concern	Media Potentially Impacted
APEC 1	Entire Site	30. Importation of fill material of unknown quality	On-Site	PAHs O. Reg. 153 Metals & Inorganics	Soil
APEC 2	Northern Portion of Site	52. Storage, maintenance, fuelling and repair of equipment, vehicles and material used to maintain transportation systems 54. Textile manufacturing and processing	On and Off-Site	PHCs VOCs	Soil and Groundwater
APEC 3	Eastern Portion of Site	28. Gasoline and associated products in fixed tanks 34. Metal fabrication 37. Operation of dry cleaning equipment 52. Storage, maintenance, fuelling and repair of equipment, vehicles and material used to maintain transportation systems	Off-Site	PHCs VOCs	Soil and Groundwater
APEC 4	Southeast Corner	28. Gasoline and associated products in fixed tanks	On-Site	PHCs	Soil and Groundwater

Based on the Phase One ESA findings, PCAs both on- and off-Site were identified, which may have contributed to an APEC at the Site. EXP recommends that a Phase Two ESA (which includes soil and groundwater sampling) be conducted at the Site.

7. Conclusions and Recommendations

Based on the Phase One ESA findings, PCAs on-Site and off-Site were identified, which may have contributed to an APEC at the Site.

EXP recommends that a Phase Two ESA (which includes soil and groundwater sampling) be conducted at the Site.

7.1 Signatures

Respectfully submitted,
exp Services Inc.



Laura Barrett, B.Sc., C.Tech
Project Manager
Earth and Environmental



Scott Aziz, P. Eng., QP$_{ESA}$
Senior Environmental Project Manager
Earth and Environmental

8. References

1 Canadian Standards Association. November 2001. Z768-01 *Phase I Environmental Site Assessment*.

2 Chapman L.S., and Putnam D.F. “Physiography of Southern Ontario”, 1:600,000, Ontario Geological Survey Map 2715, Ontario Ministry of Natural Resources, 1984.

3. Chapman, L.S. and D.F. Putnam, “The Physiography of Southern Ontario”. Ontario Geological Survey, Special Volume 2, Ontario Ministry of Natural Resources; 1984

4. Groundwater Information Network Website (www.gin.gw-info.net)

5. Hazardous Waste Information Network (HWIN, 1986-2005).

6. National Resource Canada, "National Topographic System of Canada"; Earth Sciences Sector; Canada Centre for Mapping and Earth Observation, Scale 1:50,000. Map 040P10 (1990)

7. Ontario Ministry of the Environment. *Inventory of Coal Gasification Plant Waste Sites in Ontario”*, April 1987.

8. Ontario Ministry of the Environment. ,”*Inventory of Industrial Sites Producing or Using Coal Tar and Related Tars in Ontario”*. November 1988.

9. Ontario Ministry of the Environment *“Ontario Inventory of PCB Storage Sites*”, 1993- 2003-2004.

10. Ontario Ministry of the Environment, "*Waste Disposal Site Inventory*". Waste Management Branch. June 1991.

11. Ontario Geological Survey "Quaternary Geology Conestogo Area," Scale 1:50,000, Ontario Geological Survey, Map 2558,1993. (OGS 1993)

12. Ontario Geological Survey "Bedrock topography Conestogo Area," Scale 1:50,000, Ontario Geological Survey, Map 3210,1993. (OGS 1993)

13. Ontario Geological Survey "Bedrock Geology of Ontario, Southern Sheet," Scale 1:1 000 000, Ontario Geological Survey, Map 2544,1991. (OGS 1991)

14. Ontario Ministry of the Environment Brownfields Registry website (www.ene.gov.on.ca/environet/BESR/index.htm)

15. Ontario Ministry of the Environment and Climate Change, Hazardous Waste Information Network website (www.hwin.ca)

16. Ontario Ministry of the Environment and Climate Change Environmental Registry website (www.ene.gov.on.ca)

17. Ontario Ministry of Natural Resources, Natural Heritage website (www.mnr.gov.on.ca/MNR/nhic/areas.cfm).

18. Ontario Oil, Gas & Salt Resources Library website (www.ogsrlibrary.com).

19. Ontario Ministry of Natural Resources, Ontario Base Maps 1:10,000 sheet 10 17, 5450 48100 Ministry of Natural Resources, 1983.

Figures

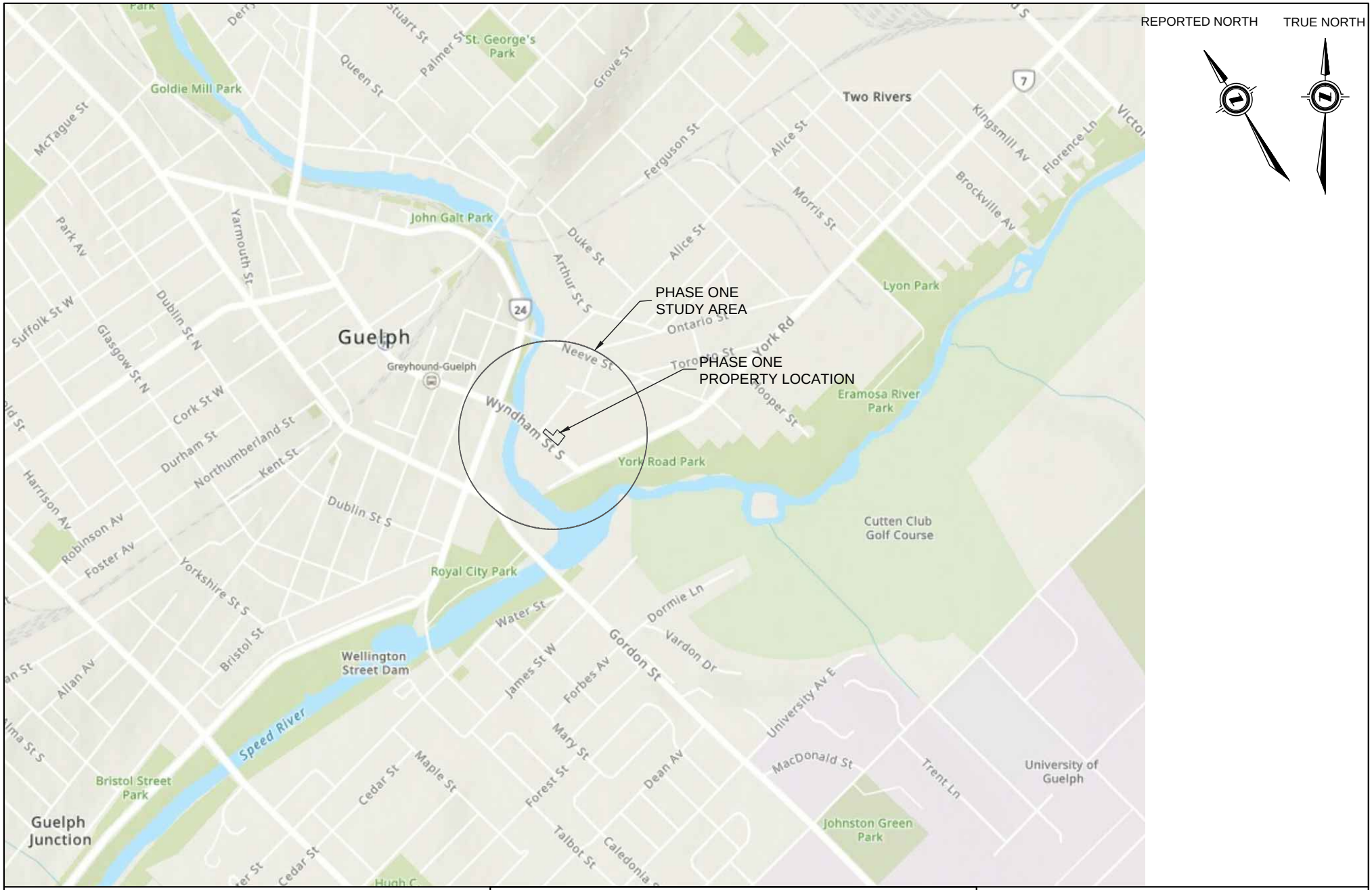

exp.	EXP Services Inc. 405 Maple Grove Road, Unit 6 Cambridge, Ontario N3E 1B6	CLIENT: MICHAEL FLAMAN SITE: 68-76 WYNDHAM STREET SOUTH, GUELPH, ONTARIO TITLE: SITE LOCATION PLAN	0 400 800 SCALE (METRES)
		Date: MAY 2019 | PROJECT No: KCH-00252519-A0 | FIG 1A	

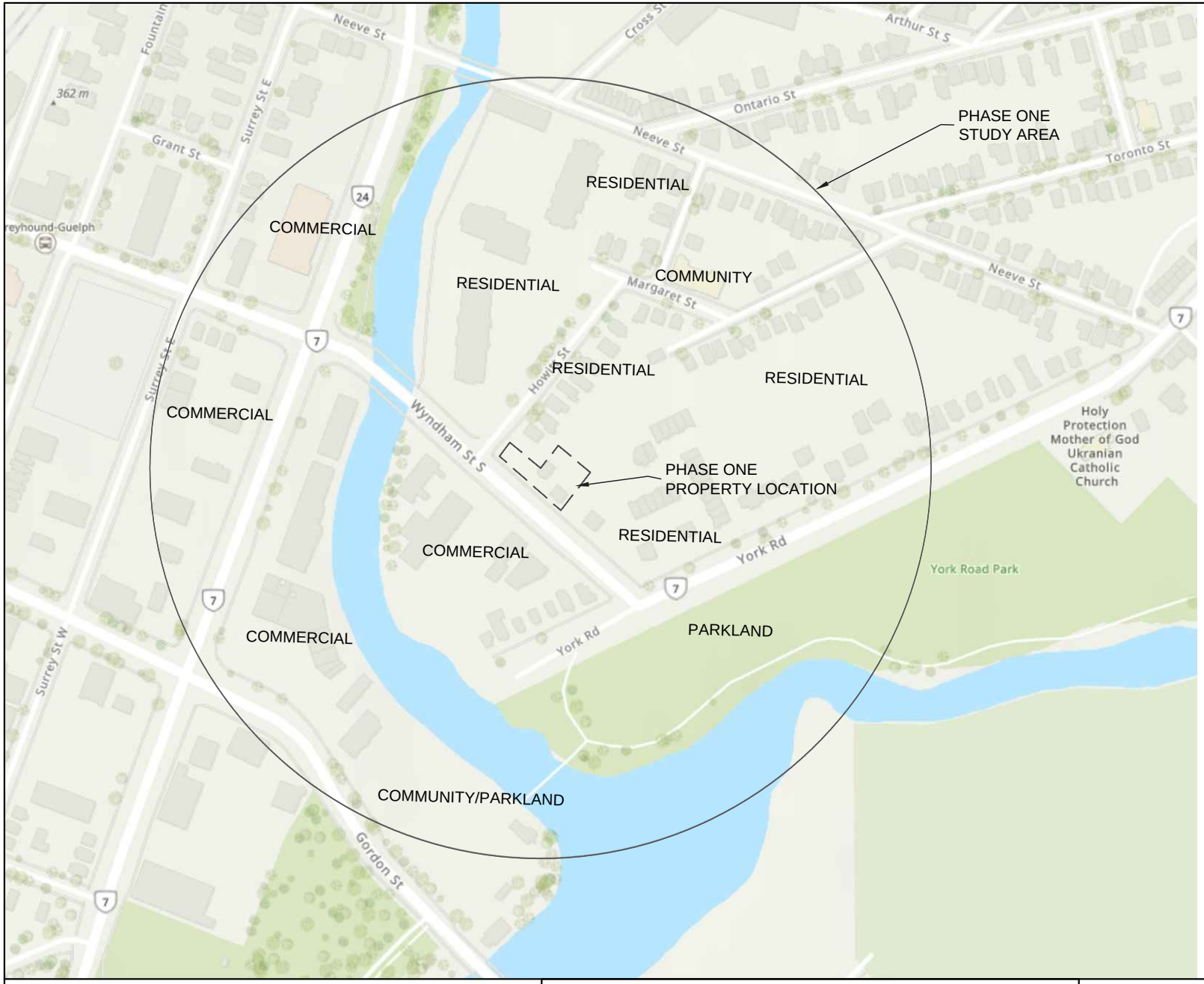

EXP Services Inc.
405 Maple Grove Road, Unit 6
Cambridge, Ontario
N3E 1B6

CLIENT:	MICHAEL FLAMAN
SITE:	68-76 WYNDHAM STREET SOUTH, GUELPH, ONTARIO
TITLE:	SITE AND SURROUNDING LAND USE PLAN

Date:	PROJECT No:	FIG
MAY 2019	KCH-00252519-A0	1B

0 100 200

SCALE (METRES)

REPORTED NORTH

TRUE NORTH

EXP Services Inc.
405 Maple Grove Road, Unit 6
Cambridge, Ontario
N3E 1B6

CLIENT:	MICHAEL FLAMAN
SITE:	68-76 WYNDHAM STREET SOUTH, GUELPH, ONTARIO
TITLE:	SITE PLAN

Date:	PROJECT No:	FIG
MAY 2019	KCH-00252519-A0	2

0 10 20

SCALE (METRES)

REPORTED NORTH TRUE NORTH

PCA Legend:

- 28 - Gasoline and Associated Poducts in Fixed Tanks
- 30 - Importation of Fill Material of Unknown Quality
- 34 - Metal Fabrication
- 37 - Operation of Dry Cleaning Equipment
- 52 - Storage, maintenance, fuelling and repair of equipment, vehicles and material used to maintain transportation systems
- 54 - Textile manufacturing and processing

Legend:

(##) Potentially Contaminating Activity

Approximate Site Boundary

Approximate Limit of Phase One ESA Site Area

EXP Services Inc.
405 Maple Grove Road, Unit 6
Cambridge, Ontario
N3E 1B6

CLIENT:	MICHAEL FLAMAN
SITE:	68-76 WYNDHAM STREET SOUTH, GUELPH, ONTARIO
TITLE:	POTENTIALLY CONTAMINATING ACTIVITIES

Date:	PROJECT No:	FIG
MAY 2019	KCH-00252519-A0	3A

0 100 200

SCALE (METRES)

REPORTED NORTH TRUE NORTH

APEC Legend:

A1 - Entire Site
Importation of fill material of unknown quality

A2 - Northern 2/3 of Site
On-Site Storage of Vehicles, Off-Site Textile Manufacturing Operations

A3 - Eastern Portion of Site
Off-Site tanks, and vehicle storage, and repair, metal fabrication and potential dry cleaner (67, 71, 75 and 77 Wyndham Street South)

A4 - Southeastern corner of Site
On-Site Furnace oil AST

Inferred GW flow direction

EXP Services Inc.
405 Maple Grove Road, Unit 6
Cambridge, Ontario
N3E 1B6

CLIENT:	MICHAEL FLAMAN
SITE:	68-76 WYNDHAM STREET SOUTH, GUELPH, ONTARIO
TITLE:	AREAS OF POTENTIAL ENVIRONMENTAL CONCERN
Date:	MAY 2019
PROJECT No:	KCH-00252519-A0
FIG	3B

0 10 20

SCALE (METRES)

Appendices

Appendix A:
Limitation of Liability, Scope of Report, and Third Party Reliance

This report has been prepared and the work referred to in this report has been undertaken by EXP for the City of Waterloo. It is intended for the sole and exclusive use of the City of Guelph. Any use, reliance on or decision made by any person other than the City of Guelph. based on this report is the sole responsibility of such other person. The City of Guelph and EXP make no representation or warranty to any other person with regard to this report and the work referred to in this report and they accept no duty of care to any other person or any liability or responsibility whatsoever for any losses, expenses, damages, fines, penalties, or other harm that may be suffered or incurred by any other person as a result of the use of, reliance on, any decision made or any action taken based on this report or the work referred to in this report.

The investigation undertaken by EXP with respect to this report and any conclusions or recommendations made in this report reflect EXP's judgement based on the Site conditions observed at the time of the Site inspection on the date(s) set out in this report and on information available at the time of preparation of this report. This report has been prepared for specific application to this Site and it is based, in part, upon visual observation of the Site, subsurface investigation at discrete locations and depths, and specific analysis of specific chemical parameters and materials during a specific time interval, all as described in this report. Unless otherwise stated, the findings cannot be extended to previous or future Site conditions, portions of the Site which were unavailable for direct investigation, subsurface locations which were not investigated directly, or chemical parameters, materials or analysis which were not addressed. Substances other than those addressed by the investigation described in this report may exist within the Site, substances addressed by the investigation may exist in areas of the Site not investigated and concentrations of substances addressed which are different than those reported may exist in areas other than the locations from which the samples were taken.

If Site conditions or applicable standards change or if any additional information becomes available at a future date, modifications to the findings, conclusions and recommendations in this report may be necessary.

Other than by the City of Guelph and their authorized designates, copying or distribution of this report or the use of or reliance on the information contained herein, in whole or in part, is not permitted without the express written permission of exp. Nothing in this report is intended to constitute or provide a legal opinion.

Appendix B:
Site Survey

INTEGRATION DATA

OBSERVED REFERENCE POINTS (ORPs): UTM ZONE 17, NAD83 (CSRS) (2010.0).
COORDINATES TO URBAN ACCURACY PER SECTION 14 (2) OF O.REG 216/10.

POINT ID	EASTING	NORTHING
ORP (A)	561 285.03	4 821 303.53
ORP (B)	561 272.89	4 821 287.34

COORDINATES CANNOT, IN THEMSELVES, BE USED TO RE-ESTABLISH CORNERS OR BOUNDARIES SHOWN ON THIS PLAN.

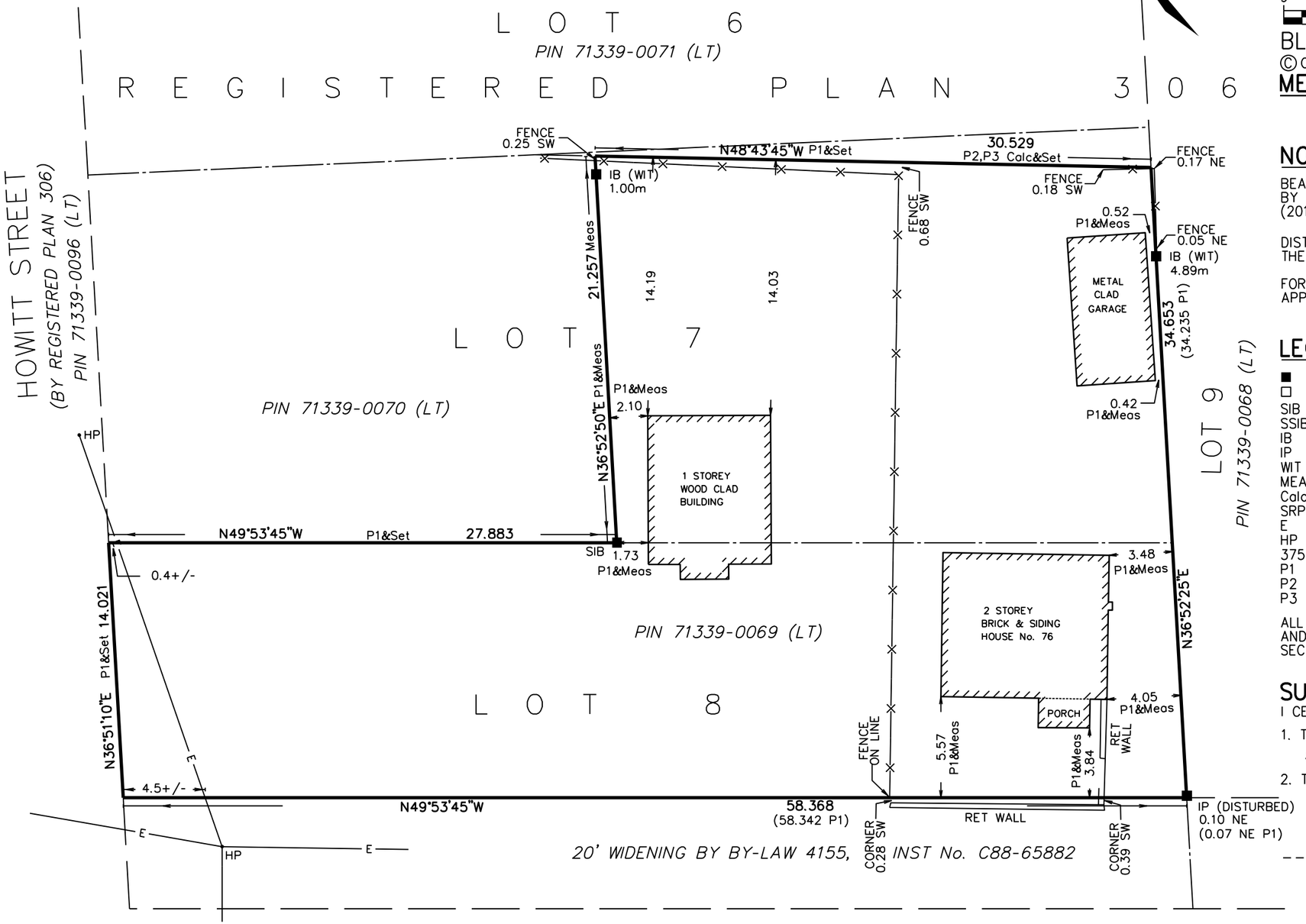

PLAN OF SURVEY OF

PART OF LOTS 7 & 8 REGISTERED PLAN 306

CITY OF GUELPH

COUNTY OF WELLINGTON

SCALE 1 : 250

5 0 5 10 15 metres

BLACK, SHOEMAKER, ROBINSON & DONALDSON LTD.

© COPYRIGHT

METRIC DISTANCES SHOWN ON THIS PLAN ARE IN METRES AND CAN BE CONVERTED TO FEET BY DIVIDING BY 0.3048.

NOTES

BEARINGS ARE UTM GRID, DERIVED FROM OBSERVED REFERENCE POINTS A AND B, BY REAL TIME NETWORK (RTN) OBSERVATIONS, UTM ZONE 17, NAD83 (CSRS) (2010.0).

DISTANCES ARE GROUND AND CAN BE CONVERTED TO GRID BY MULTIPLYING BY THE COMBINED SCALE FACTOR OF 0.999xxx.

FOR BEARING COMPARISONS, A ROTATION OF 0°5'20" COUNTER-CLOCKWISE WAS APPLIED TO BEARINGS ON P1, P2 & P3.

LEGEND

■	DENOTES	SURVEY MONUMENT FOUND (375 UNLESS NOTED OTHERWISE)
□	DENOTES	SURVEY MONUMENT SET
SIB	DENOTES	STANDARD IRON BAR
SSIB	DENOTES	SHORT STANDARD IRON BAR
IB	DENOTES	IRON BAR
IP	DENOTES	IRON PIPE
WIT	DENOTES	WITNESS
MEAS	DENOTES	MEASURED
Calc	DENOTES	CALCULATED
SRPR	DENOTES	SURVEYOR'S REAL PROPERTY REPORT
E	DENOTES	OVERHEAD ELECTRICAL WIRE
HP	DENOTES	HYDRO POLE
375	DENOTES	BLACK, SHOEMAKER, ROBINSON & DONALDSON LTD.
P1	DENOTES	SRPR BY 375 DATED: OCT. 30, 2007 FILE: 07-7443
P2	DENOTES	SRPR BY 375 DATED: OCT. 14, 2009 FILE: 09-8174-1
P3	DENOTES	SRPR BY 375 DATED: FEB. 14, 2011 FILE: 11-8758

ALL SET SSIB AND PB MONUMENTS WERE USED DUE TO LACK OF OVERBURDEN AND/OR PROXIMITY OF UNDERGROUND UTILITIES IN ACCORDANCE WITH SECTION 11 (4) OF O.REG. 525/91.

SURVEYOR'S CERTIFICATE

I CERTIFY THAT:

1. THIS SURVEY AND PLAN ARE CORRECT AND IN ACCORDANCE WITH THE SURVEYS ACT, THE SURVEYORS ACT AND THE REGULATIONS MADE UNDER THEM.
2. THE SURVEY WAS COMPLETED ON

DATE

RAYMOND J. SIBTHORP
ONTARIO LAND SURVEYOR

BSR&D ONTARIO LAND SURVEYORS SURVEYING
URBAN & RURAL PLANNERS MAPPING
A wholly owned subsidiary of J.D. Barnes Ltd. GIS
257 WOODLAWN ROAD WEST #101, GUELPH, ON N1H 8J1
T: (519) 822-4031 F: (519) 822-1220 www.jdbarnes.com

DRAWN	RPA
CHECKED	
DATED:	APR 30/2019
Ref. No.	19-14-876-00

PLOTTED 4/30/2019 G:\19-14-876\00\Drawing\19-14-876-00-A.dgn

Appendix C:
Qualifications of Assessors

Scott Aziz, P.Eng.

Team Leader/Senior Project Manager

*+1.519.963.3000 | scott.aziz@**exp**.com*

Areas of Expertise

- Brownfields, Records of Site Condition
- Phase I & II Environmental Site Assessments
- Remediation and Decommissioning
- Asbestos and Designated Substance Surveys, Abatement Monitoring
- Methane Gas Surveys, Monitoring, Design of Venting Systems

Overview

Mr. Aziz is the Team Leader and Senior Project Manager for the Environmental Division with 25 years of experience in various arenas of the environmental field. His duties include project management of environmental projects including the supervision of over one thousand Phase I and Phase II Environmental Site Assessments and Decommissioning projects on commercial and industrial properties. He possess considerable experience implementing and overseeing environmental management services to a wide variety of industrial, institutional and governmental clients and is familiar with relevant guidelines, acts, and laws as they apply to waste management, regulatory compliance issues, environmental investigations and site decommissioning in the province of Ontario. Mr. Aziz has considerable technical experience in environmental subsurface investigations including underground storage tank (UST) removals and associated soil and groundwater assessment and remediation. Mr. Aziz is fully acquainted with proper sampling protocol and all Environmental Regulations and Guidelines. Scott is a Qualified Person (QP) registered with the Ministry of Environment.

Project Experience

- Portfolio Due Diligence Assessment
  Supervised the completion of Environmental Site Assessments for Portfolio sites across the country for Z Group Development, Hawthorne Retirement, Kingsett Capital, Central Park Lodge and Ontrac Equipment.

- 2 Terrace Street, London - Phase I and II Environmental Site Assessments, Site Remediation of metals, petroleum hydrocarbons and PAH impacted soils, Record of Site Condition, Brownfield Assessment

Professional Registrations

- Association of Professional Engineers of Ontario

Education and Training

- B.Sc. (Chemical Engineering), University of Western Ontario, 1989

Affiliations and Memberships

- Member of Association of Professional Engineers of Ontario

Languages Spoken

- English

Scott Aziz, P.Eng. – *Continued*

Team Leader/Senior Project Manager

*+1.519.963.3000 | scott.aziz@**exp**.com*

- Asbestos survey, abatement specification and abatement monitoring for over 100 County of Oxford Facilities including housing, libraries, municipal buildings, water works, EMS, etc. (2008-2011)
- Asbestos survey, abatement specification and abatement monitoring at Mount St. Joseph (2007-2013)
- Designated Substances survey at various City of London facilities – City of London (2007-2013)
- Designated Substances survey, abatement monitoring, specifications at various UWO buildings – UWO Campus (2007-2013)
- Nelson Place Inc, London - Phase I and II Environmental Site Assessments, Site Remediation of metals impacted soils, Record of Site Condition (Filing Date June 16, 2008), Brownfield Assessment
- 1 Beaufort Street, London - Phase I and II Environmental Site Assessments, Site Remediation of metals and PAH impacted soils, Record of Site Condition (Filing Date April 5, 2005)
- 966-974 Western Road, London - Phase I and II Environmental Site Assessments, Site Remediation of petroleum impacted soils, Record of Site Condition (Filing Date Oct 13, 2006)
- 619 William Street, London - Site Remediation of metals impacted soils, Record of Site Condition (Filing Date Sept 22, 2006)
- 379 & 389 Hewitt Street, London - Phase I and II Environmental Site Assessments, Site Remediation of metals impacted soils, Record of Site Condition (Filing Date Feb 24, 2010), Brownfield Assessment
- 391 Hewitt Street, London - Phase I and II Environmental Site Assessments, Site Remediation of metals impacted soils, Record of Site Condition (Filing Date Feb 24, 2010), Brownfield Assessment
- 725 Dundas Street, London - Phase I and II Environmental Site Assessments, Site Remediation of metals impacted soils, Record of Site Condition (Filing Date Feb 24, 2010), Brownfield Assessment
- 704 & 738 King Street and 372 & 380 Lyle Street, London - Phase I and II Environmental Site Assessments, Site Remediation of metals and petroleum impacted soils, Record of Site Condition (Filing Date Feb 24, 2010), Brownfield Assessment
- CASO Railway Lands, St. Thomas – Phase I and II Environmental Site Assessments, Site Remediation of metals and PAH impacted soils. Record of Site Condition (Filing Date June 16, 2011), Brownfield Assessment
- 11-21 Reeve Street, Woodstock - Phase I and II Environmental Site Assessments, Site Remediation of petroleum impacted soils, Record of Site Condition (Filing Date July 22, 2008), Brownfield Assessment
- 275-295 Front Street, Sarnia - Phase I and II Environmental Site Assessments, Site Remediation of metals and petroleum impacted soils, Record of Site Condition (Filing Date July 6, 2007)

Scott Aziz, P.Eng. *– Continued*

Team Leader/Senior Project Manager

*+1.519.963.3000 | scott.aziz@**exp**.com*

- 67 & 87 Kingston Street, Sarnia - Phase I and II Environmental Site Assessments, Site Remediation of metals and petroleum impacted soils, Record of Site Condition (Filing Date Oct 2, 2007)
- 1545 Victoria Street North, Kitchener - Phase II Environmental Site Assessments, Site Remediation of metals and petroleum impacted soils, Record of Site Condition (Filing Date Nov 20, 2009)
- 112 Benton Street, Kitchener - Phase I and II Environmental Site Assessments, Site Remediation of petroleum impacted soils and groundwater, Record of Site Condition (Filing Date July 15, 2008), Site Specific Risk Assessment, Brownfield Assessment.
- Phase I/II ESA's, site specific risk assessment, cleanup monitoring for Western Fair Association four pad arena.
- City of London Methane Monitoring Contract (1997-2008) – monitored methane gas concentrations in residential and commercial buildings in vicinity of active and closed landfill sites, completed shallow methane gas surveys on various active and closed landfill sites, designed active and passive methane gas venting systems

Laura Barrett, B.Sc., C.Tech.

Project Manager, Environmental Scientist

Professional Registrations

- Certified Technician

Education + Training

- Post Graduate Certificate, Environmental Engineering Applications (Co-op), Conestoga College, 2009
- Bachelor of Science, Biological Sciences, Brock University, 2008
- Suspended Access Equipment Users' Hazard Awareness, Infrastructure Health & Safety Association, 2012
- Understanding Asbestos, EMSL Analytical Inc., 2012
- Basics of Fall Protection, Trow Associates Inc., 2011
- WHMIS, Trow Associates Inc., 2011

Affiliations + Memberships

- Certified Member, The Ontario Association of Certified Engineering Technicians and Technologists

Languages Spoken

- English

Laura joined EXP in February 2011. She holds a degree from Brock University in Biological Sciences, 2008, as well as a post-graduate certificate from Conestoga College in Environmental Engineering Applications, 2009. As Project Manager and Environmental Scientist with the Environmental Division in Cambridge, Ontario, Laura has gained hands on and management experience in many areas. Her expertise includes: Phase I and Phase II environmental assessments, contaminant delineation investigations in soil and groundwater, soil and groundwater remediation/monitoring programs, RSC compliant field protocols/techniques, designated substance surveys, and consulting services for mould and asbestos abatement and management.

Project Experience

Commercial Office/Retail

Mercedes Corporation, St. Jacobs, ON
RSC Compliant Phase One and Phase Two ESAs, soil and groundwater investigations and drafting

Smart Centres, Fergus, ON
Quarterly to semi-annual groundwater quality monitoring of petroleum impacts.

Shoppers Drug Mart, Guelph, ON
Annual groundwater quality monitoring.

Bruce-Grey Catholic District School Board, various locations, ON
Annual asbestos inspections, including the identification of asbestos containing materials and their condition as well as reporting and recommendations of removal, where necessary.

Frederick Mall, Kitchener, ON
Maintenance and long-term groundwater monitoring of Perozone Injection Remediation System

Loblaw Properties Inc., NF
Coordination and technical report writing for large Phase I ESA portfolio.

Tri County Holdings Ltd. c/o White Caps Property Management, Guelph, ON
Phase I and Phase II ESAs, contaminant source identification, remediation and post-remediation monitoring.

Laura Barrett, B.Sc. - *continued*

Project Manager, Environmental Scientist

Education

University of Waterloo, Quantum Nano Building, Waterloo, ON
Mould management in new construction and long-term atmospheric monitoring, indoor air quality sampling and moisture mapping.

Highways + Roads

407 ETR East extension, Whitby, ON
AutoCAD drafting of erosion control measures.

Residential

Stargrande Custom Homes Corp, Markham, ON
RSC Phase One and Phase Two ESAs, drafting, groundwater quality monitoring, groundwater and surface water level monitoring.

Phase I and Phase II ESAs, various locations, ON
Assessments conducted in Cambridge, Kitchener, Waterloo, Brantford, Guelph, Elmira, Stratford, Ingersoll, Sarnia, Owen Sound, Toronto, Markham, and Scarborough.

**Work performed at previous firm.*

Appendix D:
Chain of Title

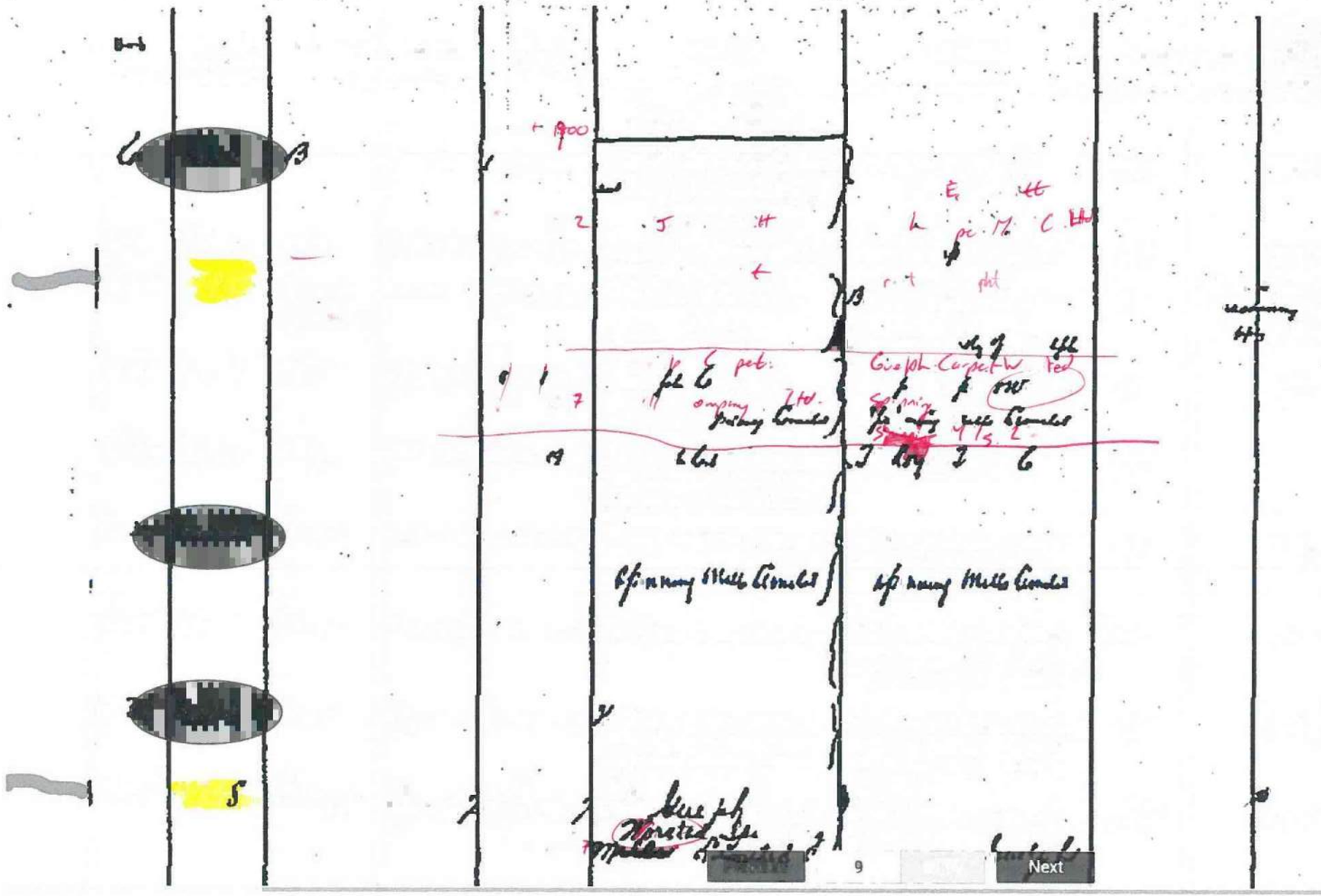

Next


NOT SUBJECT
Limited
Beaver Lumber



Y H

from folio

M	N 21636			N			[redacted]	ER	

Dru nei trees See

R E

ELP

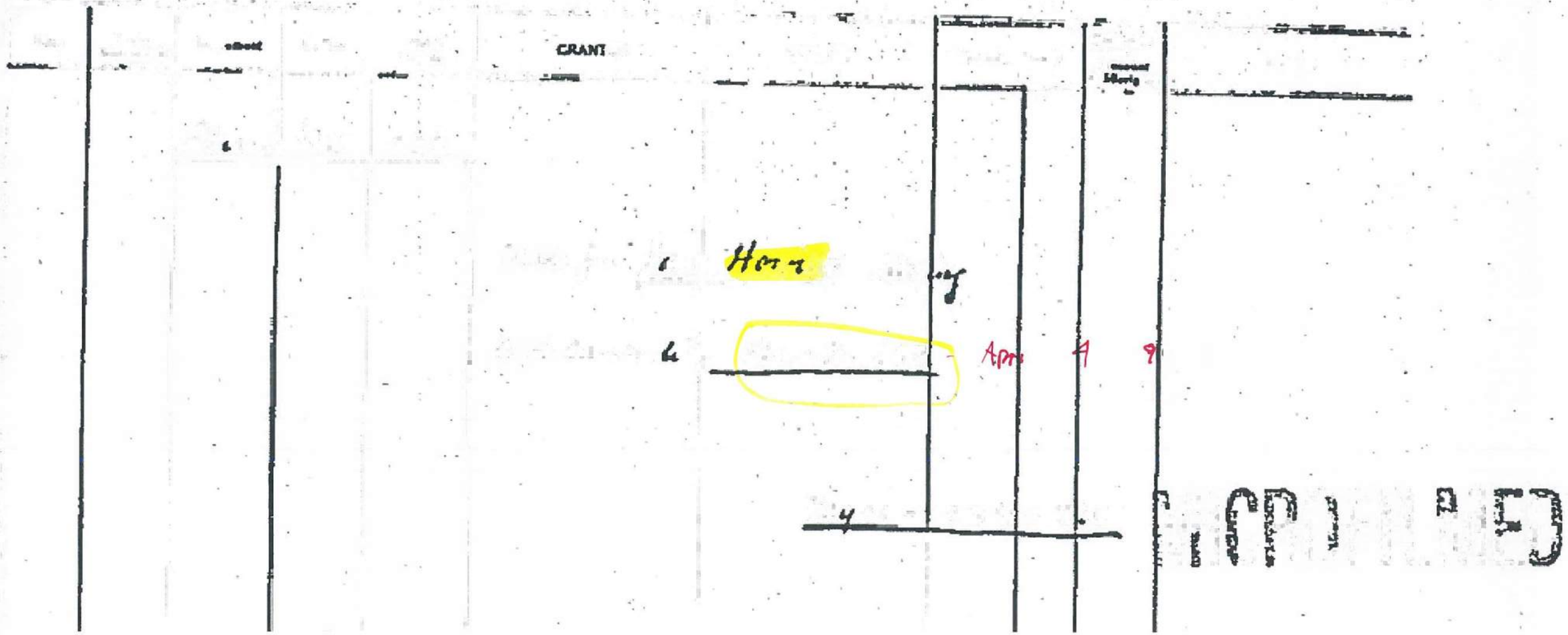

Jane Hewitt

Mrs Hewitt

900

[redacted]

E to

John J Cun

A C S

1539

Certifies

27 Apl 19

3(?)

[redacted]

5



MICROFILMED

CITY OF GUELPH

LOT NO. 7 CON. NO. PLAN NO. 306

SHEET NO. 191.

From Folio 230 - Book No. 10

S.R. HART & CO. LIMITED Norfield ONE COLOR SHEET NO. N 10400

BOOK	NUMBER	INSTRUMENT	DATE OF INSTRUMENT	DATE OF REGISTRATION	GRANTOR	GRANTEE	AREA	CONSIDERATION	REMARKS
	M-63243	Asst Mtg	27 June 1966	7 Apl 1967	Wellington Credit Corporation Limited	York Trust and Savings Corporation	all		M-35149 Except pt Others
	M-73796	Dis Mtg	8 May 1968	10 May 1968	York Trust and Savings Corporation	Joseph M. Todd and Shirley M. Todd	all		Mtg M-35149 Except pt Others
	M-75590	Grant	30 May 1968	10 July 1968	Joseph M. Todd and Shirley M. Todd	David A. Pohl and Eleanor E. Pohl	Part	$1.00 &c	as joint tenants
	M-75591	Mortg	30 May 1968	10 July 1968	David A. Pohl and Eleanor E. Pohl	Joseph M. Todd and Shirley M. Todd	Part	$16000.00	Dis. by 204856.
	M-75805	Dis Mtg	7 May 1968	18 July 1968	The Huron and Erie Mortgage Corporation	Joseph M. Todd and Shirley M. Todd	all		Mtg. M 1869. Except pt. Others
	M-126144 Dis by M-129932	Mortg	21 Mar 1973	22 Mar 1973	David A. Pohl and Eleanor E. Pohl	C.A.C. Realty Limited	Part	$3700.00	Com'g W ∠ To SE 91.4' Fl NE 66' Fl NW 91.4' Fl SW along SE 2 Hawitt St 66' to P.O.B.
	M-129162	Deed	9 May 1973	4 June 1973	David A. Pohl and Eleanor E. Pohl	Donald F. Zuccala	Part	$2.00	Com'g W ∠
	M-129932	Dis Mtg	22 May 1973	20 June 1973	C.A.C. Realty Limited	David A. Pohl and Eleanor E. Pohl	Part		Mtg. M-126144
	147737	Mortg	23 July 1974	26 July 1974	Donald Zuccala	Guelph Community Credit Union Limited	Part	$6,000.00 DISCHARGED BY No. 152521	same desc as in M-126144 as collateral security
	152509 dis by 190611	Mortg	5 Dec 1974	13 Dec 1974	Donald Zuccala	Guelph Community Credit Union Limited	Part	$10,000.00	Same desc as in M-126144 Collateral security re promissory note
	152521	Dis Mtg	Dec 1974	13 Dec 1974	Guelph Community Credit Union Limited	Donald Zuccala	Part		Mtg. 147737
	190611	Dis Mtg	2 June 1977	17 Aug 1977	Guelph Community Credit Union Limited	Donald Zuccala			Mtg 152509

(Over)

SHEET NO. 191

CITY OF GUELPH

LOT NO. 7 CON. NO. PLAN NO. 306

continued

BOOK	NUMBER	INSTRUMENT	DATE OF INSTRUMENT	DATE OF REGISTRATION	GRANTOR	GRANTEE	AREA	CONSIDERATION	REMARKS
	190671								
	191164	Mortg	17 Aug 1977	29 Aug 1977	Donald F. Zuccala and Nancy Zuccala, guarantor	Guelph Community Credit Union Limited	part	$20,000.00	same desc as in M-126144 guarantor covenants to pay
	Dis. by 201852								
	203454	Mortg	14 Jun 1978	16 Jun 1978	Donald F. Zuccala and Nancy Zuccala of the first part guarantor	Guelph Community Credit Union Limited	part	$34,000.00	same desc as M-126144 guarantor covenants to pay
	Dis. by # 501694	A.D.L.R.	LE 31/07/85						
	201852	Dis Mtg	30 June 1978	7 July 1978	Guelph Community Credit Union Limited	Donald F. Zuccala and Nancy Zuccala			Mtg 191164
	201856	Dis Mtg	30 June 1978	7 July 1978	Joseph M. Todd and Shirley M. Todd	Donald F. Zuccala			Mtg M-75591
	212096	Mortg	23 Nov 1979	25 Jan 1979	Donald F. Zuccala and Nancy F. Zuccala of the 3rd part	Bank of Montreal	part	premises $82.00	same desc as M-126144
	Dis. by # 602818	A.D.L.R.	10/07/89						

No Further Entries See Book 104

MICROFILMED

Search Books | Browse Books

Book Category ⓘ

Abstract/Parcel Register Book

Property Description (Optional) ⓘ

Plan | 297

Select Type

Other Information

Enter keyword (eg. road allowance)

Search Books

Showing 1 to 4 of 4 result(s) for "**Plan 297**"

Filter by Township / Municipality

Book #	Township / Municipality	Description / Comments	
40	CITY OF GUELPH	**PLAN 297**; PAGE 103	View Details
278	CITY OF GUELPH	PLAN 296; **PLAN 297**	View Details
10A	CITY OF GUELPH	PLAN 296; **PLAN 297**	View Details
		PLAN AND PROFILE BOOK 1871 TO 1977, HIGHWAY AND RAILWAY **PLAN 1 TO 309**, M347 TO M136742, 138127 TO 181722	View Details

« ‹ 1 of 1 › »

CITY OF GUELPH

Plan 297

No. of Instrument	Instrument	In Date	Date of Registry	GRANTOR	GRANTEE	Quantity of Land	Consideration or Amount of Mortgage	R
Plan No		297						

Showing Subdivision into building Lots of that portion of John A. Macdonald's Survey of the City of Guelph which may be described as being composed of Lot No 6 in the block laid out for Samuel Crawford by Thomas Kirk P.L.S. and being part of broken front Lot number three in Division F of the Township of Guelph and County of Wellington

Showing also the Subdivision of Lots number 161 and 174 on Crawford Street and Lots number 88 and 177 on Margaret Street as shown on M.C. Hatchfields Registered Plan Made for John A. Macdonald and filed as number 113 and deposited in the Guelph Registry office

Lots - 1 to 24

This Plan is substituted by Plan No 306 according to Judges Order

MICRO

CITY OF GUELPH

LOT NO. ..... CON. NO. ..... PLAN NO. .....

TRUMENT	DATE OF INSTRUMENT	DATE OF REGISTRATION	GRANTOR	GRANTEE	AREA	CONSIDERATION
			Plan No 297.	BOOK 40, PAGE 103		
			Substituted by Plan No 306 according to Judges Order.			

Lot No. 174 **CITY OF GUELPH** Plan No. 113

BOOK	No. of Instrument	Instrument	Its Date	Date of Registry	GRANTOR	GRANTEE	Quantity of Land		Consideration or Amount of Mortgage	REMARKS
A.14	2859	B & S	9 Nov 1872	2 May 1873	Hugh White	Andrew Lemon	all			Others
~~A.17~~	~~4010~~	~~Mortg~~	~~26 Jan 1875~~	~~2 Feb 1875~~	~~Andrew Lemon~~	~~Geo H. Yarker~~	~~all~~		~~Collateral Others~~	
1-East	86	Mortg	4 Oct 1876	27 Oct 1876	Andrew Lemon	Jane Howitt	all		11200.00	Others
~~1-E~~	~~87~~	~~Dis Mtg~~	~~14 Oct 1876~~	~~28 Oct 1876~~	~~Geo H. Yarker~~	~~R. Taylor, S. Taylor and A. Lamon~~	~~all~~		~~Mtg 4010 Others~~	
4-E.	1780	Mortg	5 Nov 1879	19 Aug 1880	Andrew Lemon	Robt Coulson	all		600.00	Others
7-E.	3076	Certificate of Foreclosure	13 Mar 1884	17 Mar 1884	Jane Howitt - Pff.	Andrew Lemon, by writ of summons, Mathew G. Cameron and Robert Coulson made parties in Masters Office.	all			Others
	306	Lean	18 Apl 1895	4 May 1895	Jane Howitt - Owner		all			Others

MICROFILMED

Lot No.....

CITY OF GUELPH

Plan No.....

BOOK	No. of Instrument	Instrument	Its Date	Date of Registry	GRANTOR	GRANTEE	Quantity of Land	Consideration or Amount of Mortgage	REMARKS
Unnumbered Lot Belonging to R. Richardson Esq. Described as Park Lot 6 in S. Crawford's Survey (Unregist									
A.14	2859	B. & S.	9 Nov 1872	2 May 1873	Hugh White	Andrew Lemon	3 acres		Others.
A.17	~~4010~~	~~Mortg~~	~~2 Jan 1875~~	~~2 Feb 1875~~	~~A. Lemon wife~~	~~Geo. H. Yarker~~	~~3 acres~~	~~Collateral~~	~~Others~~
1-East	86	Mortg.	4 Oct 1876	27 Oct 1876	Andrew Lemon wife	Jane Howitt	3 acres	1200.00	Others.
1-E.	~~87~~	~~Dis Mtg~~	~~14 Oct 1876~~	~~28 Oct 1876~~	~~Geo. H. Yarker~~	~~R. Taylor & Taylor and A. Lemon~~	~~3 acres~~		~~Mtg 4010 - Others~~
4-E.	1780	Mortg.	5 Nov 1879	19 Aug 1880	Andrew Lemon	Robt. Coulson	3 acres	1600.00	Called Lot 6. - Others
7-E.	3076	Certificate of Foreclosure	17 Mar 1884	17 Mar 1884	Jane Howitt Reg	Andrew Lemon, by writ of summons and Mathew C. Cameron and Robt. Coulson, made parties in Master's Office - Dfte	3 acres		Others.

— Index —

		From page	to page
Division A		1	22
— Do —	Canada Company Subdn of Lot A, B, C & D		22
— Do —	North east side of Woolwich Road	22	25
— Do —	1st 2d 3rd & 4th Ranges S.W. Woolwich Rd	26	47
Division B	1st 2d 3d 4th & 5 Ranges	47	78
— Do —	S E side of road from Guelph to Waterloo	78	85
Division C	1st to 12th Concessions inclusive	85	135
Division D	1st to 6th Concessions — do —	136	197
Division E	1st & 2d Concessions	198	215
Division F	1st 2d & 3rd Concessions	216	233
— Do —	Broken Front lots	234	240
— Do —	Lots West side of Road from Guelph to Eramosa	241	242
— Do —	Lots East side of Road from Guelph to Eramosa	243	245
Division G	1st 2d 3rd 4th 5th Concessions & Broken lots	245	274
50 Charles McTaques Survey	of SW½ of [illegible] 3rd Con. Div. G	276	284
Ballinard (Chadwick)	parts of Lot B Div. E	286	288
52 Thomas Stealings Survey	parts of 1 & 2. 1st Con. Div. E	290	297
Wm Alexanders — do —	part of 4. 1st Con. Div E	300	309
Marden (Meutens)	parts of 13 & 14. 2d Con. Div D	312	
Hartfield (Cards)	parts of 19. 20. 21. 22. 2d Con Div D	314	318
Griffiths Survey	part of 11. 3d Con. Div D	320	
Lesslies — do —	part of 5. 7th Con. Div C	322	326
John Galts Survey	Lots 1. 2 & 3. 3rd Con. Div C	328	338
— Do —	SW½ of 7. 3rd Con Div B	340	341
Sweborg (Lowries)	[illegible] Waterloo road	344	349
Hubbards Survey	Lot 34. Div A	352	

Previous 3 of 222 Next

225

Township of GUELPH. Lot No. 3 Div. F in the Broken Front Con.

BOOK.	No. of Instrument.	Instrument.	Its Date.	Date of Registry.	Grantor.	Grantee.	Quantity of Land.		Consideration or amount of Mortgage.	Remarks.
								acres		
L	653	Grant	10 dec 1832	30 Mar 1837	Canada Company	Saml Crawford	all	47½	✓	
a.2	4401	Bd	11 May 1852	27 Sep 1852	Samuel Crawford by his attorney Arthur Palmer & Anna Crawford his wife	Rob Moffat Richardson	Part	3.00		being Park Lot 6 in the block laid out for streets by F. Kerr P.L.S.
"	5597	Bd	2 aug 1853	6 Sep 1853	Saml Crawford & wife	Chas Smith Ross	all	ac 50	✓	Park Lots 1. 2. 3. 4. 5. 7. 8. 9. 10. 11. 12. 13. 14. 15. 16. 17. 18. 19. 20. 21. 22. 23 & 24
a.3	7417	Bd	15 Feb 1854	19 Mar 1855	Chas Smith Ross & wife	Jno Alex. Macdonald	"	ac 50	✓	Same Lots
	113	Plan	3 July 1856	17 Sept 1859	John A. Macdonald					
A.4	13921	Mtg	8 oct 1859	12 oct 1859	Rob. M. Richardson & wife	Trust & Loan Co	Part	3.00	$2400	Park Lot 6 & other lands
"	1391	Disctg	12 ap 1861	29 ap 1861	Trust & Loan Co	Rob. M. Richardson	"	"		Mtg 1391
A.7	17006	Mtg	24 oct 1861	24 oct 1861	Rob Richardson & wife	Hugh White	Part	3.00	$1200	Park Lot 6 & other lands
"	18931	Grant Agreement (Ind.) by Reg.)	30 Nov 1855	29 Nov 1862	Jno Alex. Macdonald	Rob M. Richardson	"	Action Covenants to Deed		
					Lot No. 4 Div. F Broken Front			acres		
4	487	Grant	5 Mar 1830	25 oct 1833	Canada Company	William Reed	all	113½	✓	
	1188	Bd	9 Feb 1832	25 oct 1833	William Reed	[illegible]	"	113½	✓	

Appendix E:
MECP Records

Ontario Ministry of the Environment

Freedom of Information Request

This form is for requesting documents which are in the Ministry's files on environmental concerns related to properties. Please refer to the guide on completion and use of this form. Our fax no. is (416) 314-4285.

Requester Data

Name, Company Name, Mailing Address and Email Address of Requester

Laura Barrett
exp Services
405 Maple Grove Road,
Unit 6
Cambridge, ON
N3E 1B6

Email address:

laura.barrett@exp.com

Telephone/Fax Nos.

Tel. 519-650-4918
Fax 519-650-4603

Your Project/Reference No.

KCH-00252519-A0

Signature/Print /Name of Requester

For Ministry Use Only

FOI Request No.

Date Request Received

Fee Paid

☐ ACCT ☐ CHQ ☐ VISA/MC ☐ CASH

☐ CNR ☐ ER ☐ NOR ☐ SWR ☐ WCR
☐ SAC ☐ IEB ☐ EAA ☐ EMR ☐ SWA

Request Parameters

Municipal Address / Lot, Concession, Geographic Township **(Municipal address essential for cities, towns or regions)**

68-76 Wyndham Street South, Guelph, Ontario

Present Property Owner(s) and Date(s) of Ownership

Michael Flaman

Previous Property Owner(s) and Date(s) of Ownership

Present/Previous Tenant(s),(if applicable)

Search Parameters *Files older than 2 years may require $60.00 retrieval cost. There is no guarantee that records responsive to your request will be located.*	**Specify Year(s) Requested**
Environmental concerns (General correspondence, occurrence reports, abatement)	1986 - present
Orders	1986 - present
Spills	1986 - present
Investigations/prosecutions ➤ Owner **AND** tenant information must be provided	1986 - present
Waste Generator number/classes	1986 - present

Certificates of Approval ➤ Proponent information must be provided

1985 and prior records are searched manually. **Search fees in excess of $300.00** could be incurred, depending on the types and years to be searched. Specify Certificates of Approval number(s) (if known). **If supporting documents are also required, mark SD box** and specify type e.g. maps, plans, reports, etc.

	SD	**Specify Year(s) Requested**
air - *emissions*		1986 - present
water - *mains, treatment, ground level, standpipes & elevated storage, pumping stations (local & booster)*		1986 - present
sewage - *sanitary, storm, treatment, stormwater, leachate & leachate treatment & sewage pump stations*		1986 - present
waste water - *industrial discharges*		1986 - present
waste sites - *disposal, landfill sites, transfer stations, processing sites, incinerator* sites		1986 - present
waste systems - *PCB destruction, mobile waste processing units, haulers: sewage, non-hazardous & hazardous waste*		1986 - present
pesticides - *licenses*		1986 - present

A $5.00 non-refundable application fee, payable to the Minister of Finance, is mandatory. The cost of locating on-site and/or preparing any record is $30.00/hour and 20 cents/page for photocopying and you will be contacted for approval for fees in excess of $30.00.

Ontario Ministry of the Environment

Freedom of Information Request

This form is for requesting documents which are in the Ministry's files on environmental concerns related to properties. Please refer to the guide on completion and use of this form. Our fax no. is (416) 314-4285.

Requester Data

Name, Company Name, Mailing Address and Email Address of Requester

Laura Barrett
exp Services
405 Maple Grove Road,
Unit 6
Cambridge, ON
N3E 1B6

Email address:

laura.barrett@exp.com

Telephone/Fax Nos.

Tel. 519-650-4918
Fax 519-650-4603

Your Project/Reference No.

KCH-00252519-A0

Signature/Print /Name of Requester

Laura Barrett

For Ministry Use Only

FOI Request No.

Date Request Received

Fee Paid

☐ ACCT ☐ CHQ ☐ VISA/MC ☐ CASH

☐ CNR ☐ ER ☐ NOR ☐ SWR ☐ WCR
☐ SAC ☐ IEB ☐ EAA ☐ EMR ☐ SWA

Request Parameters

Municipal Address / Lot, Concession, Geographic Township **(Municipal address essential for cities, towns or regions)**

11 Howitt Street, Guelph, Ontario

Present Property Owner(s) and Date(s) of Ownership

Residential

Previous Property Owner(s) and Date(s) of Ownership

Present/Previous Tenant(s),(if applicable)

Search Parameters *Files older than 2 years may require $60.00 retrieval cost. There is no guarantee that records responsive to your request will be located.*	**Specify Year(s) Requested**
Environmental concerns (General correspondence, occurrence reports, abatement)	1986 - present
Orders	1986 - present
Spills	1986 - present
Investigations/prosecutions ➤ Owner **AND** tenant information must be provided	1986 - present
Waste Generator number/classes	1986 - present

Certificates of Approval ➤ Proponent information must be provided

1985 and prior records are searched manually. **Search fees in excess of $300.00** could be incurred, depending on the types and years to be searched. Specify Certificates of Approval number(s) (if known). **If supporting documents are also required, mark SD box** and specify type e.g. maps, plans, reports, etc.

	SD	**Specify Year(s) Requested**
air - *emissions*		1986 - present
water - *mains, treatment, ground level, standpipes & elevated storage, pumping stations (local & booster)*		1986 - present
sewage - *sanitary, storm, treatment, stormwater, leachate & leachate treatment & sewage pump stations*		1986 - present
waste water - *industrial discharges*		1986 - present
waste sites - *disposal, landfill sites, transfer stations, processing sites, incinerator* sites		1986 - present
waste systems - *PCB destruction, mobile waste processing units, haulers: sewage, non-hazardous & hazardous waste*		1986 - present
pesticides - *licenses*		1986 - present

A $5.00 non-refundable application fee, payable to the Minister of Finance, is mandatory. The cost of locating on-site and/or preparing any record is $30.00/hour and 20 cents/page for photocopying and you will be contacted for approval for fees in excess of $30.00.

Ontario Ministry of the Environment

Freedom of Information Request

This form is for requesting documents which are in the Ministry's files on environmental concerns related to properties. Please refer to the guide on completion and use of this form. Our fax no. is (416) 314-4285.

Requester Data

Name, Company Name, Mailing Address and Email Address of Requester

Laura Barrett
exp Services
405 Maple Grove Road,
Unit 6
Cambridge, ON
N3E 1B6

Email address:

laura.barrett@exp.com

Telephone/Fax Nos.

Tel. 519-650-4918
Fax 519-650-4603

Your Project/Reference No.

KCH-00252519-A0

Signature/Print /Name of Requester

Laura Barrett

For Ministry Use Only

FOI Request No.

Date Request Received

Fee Paid

☐ ACCT ☐ CHQ ☐ VISA/MC ☐ CASH

☐ CNR ☐ ER ☐ NOR ☐ SWR ☐ WCR
☐ SAC ☐ IEB ☐ EAA ☐ EMR ☐ SWA

Request Parameters

Municipal Address / Lot, Concession, Geographic Township **(Municipal address essential for cities, towns or regions)**

15 Howitt Street, Guelph, Ontario

Present Property Owner(s) and Date(s) of Ownership

Residential

Previous Property Owner(s) and Date(s) of Ownership

Present/Previous Tenant(s),(if applicable)

Search Parameters *Files older than 2 years may require $60.00 retrieval cost. There is no guarantee that records responsive to your request will be located.*	**Specify Year(s) Requested**
Environmental concerns (General correspondence, occurrence reports, abatement)	1986 - present
Orders	1986 - present
Spills	1986 - present
Investigations/prosecutions ➤ Owner **AND** tenant information must be provided	1986 - present
Waste Generator number/classes	1986 - present

Certificates of Approval ➤ Proponent information must be provided

1985 and prior records are searched manually. **Search fees in excess of $300.00** could be incurred, depending on the types and years to be searched. Specify Certificates of Approval number(s) (if known). **If supporting documents are also required, mark SD box** and specify type e.g. maps, plans, reports, etc.

	SD	**Specify Year(s) Requested**
air - *emissions*		1986 - present
water - *mains, treatment, ground level, standpipes & elevated storage, pumping stations (local & booster)*		1986 - present
sewage - *sanitary, storm, treatment, stormwater, leachate & leachate treatment & sewage pump stations*		1986 - present
waste water - *industrial discharges*		1986 - present
waste sites - *disposal, landfill sites, transfer stations, processing sites, incinerator* sites		1986 - present
waste systems - *PCB destruction, mobile waste processing units, haulers: sewage, non-hazardous & hazardous waste*		1986 - present
pesticides - *licenses*		1986 - present

A $5.00 non-refundable application fee, payable to the Minister of Finance, is mandatory. The cost of locating on-site and/or preparing any record is $30.00/hour and 20 cents/page for photocopying and you will be contacted for approval for fees in excess of $30.00.

Ontario Ministry of the Environment

Freedom of Information Request

This form is for requesting documents which are in the Ministry's files on environmental concerns related to properties. Please refer to the guide on completion and use of this form. Our fax no. is (416) 314-4285.

Requester Data			For Ministry Use Only	
Name, Company Name, Mailing Address and Email Address of Requester **Email address:** laura.barrett@exp.com	Laura Barrett exp Services 405 Maple Grove Road, Unit 6 Cambridge, ON N3E 1B6		FOI Request No.	Date Request Received
			Fee Paid ☐ ACCT ☐ CHQ ☐ VISA/MC ☐ CASH	
Telephone/Fax Nos. Tel. 519-650-4918 Fax 519-650-4603	Your Project/Reference No. KCH-00252519-A0	Signature/Print /Name of Requester Laura Barrett	☐ CNR ☐ ER ☐ NOR ☐ SWR ☐ WCR ☐ SAC ☐ IEB ☐ EAA ☐ EMR ☐ SWA	

Request Parameters

Municipal Address / Lot, Concession, Geographic Township **(Municipal address essential for cities, towns or regions)**: 60 Wyndham Street S, Guelph, Ontario

Present Property Owner(s) and Date(s) of Ownership: Multi-unit Residential

Previous Property Owner(s) and Date(s) of Ownership:

Present/Previous Tenant(s),(if applicable):

Search Parameters *Files older than 2 years may require $60.00 retrieval cost. There is no guarantee that records responsive to your request will be located.*	Specify Year(s) Requested
Environmental concerns (General correspondence, occurrence reports, abatement)	1986 - present
Orders	1986 - present
Spills	1986 - present
Investigations/prosecutions ➤ Owner **AND** tenant information must be provided	1986 - present
Waste Generator number/classes	1986 - present

Certificates of Approval ➤ Proponent information must be provided

1985 and prior records are searched manually. **Search fees in excess of $300.00** could be incurred, depending on the types and years to be searched. Specify Certificates of Approval number(s) (if known). **If supporting documents are also required, mark SD box** and specify type e.g. maps, plans, reports, etc.

	SD	Specify Year(s) Requested
air - *emissions*		1986 - present
water - *mains, treatment, ground level, standpipes & elevated storage, pumping stations (local & booster)*		1986 - present
sewage - *sanitary, storm, treatment, stormwater, leachate & leachate treatment & sewage pump stations*		1986 - present
waste water - *industrial discharges*		1986 - present
waste sites - *disposal, landfill sites, transfer stations, processing sites, incinerator sites*		1986 - present
waste systems - *PCB destruction, mobile waste processing units, haulers: sewage, non-hazardous & hazardous waste*		1986 - present
pesticides - *licenses*		1986 - present

A $5.00 non-refundable application fee, payable to the Minister of Finance, is mandatory. The cost of locating on-site and/or preparing any record is $30.00/hour and 20 cents/page for photocopying and you will be contacted for approval for fees in excess of $30.00.

Ontario Ministry of the Environment

Freedom of Information Request

This form is for requesting documents which are in the Ministry's files on environmental concerns related to properties. Please refer to the guide on completion and use of this form. Our fax no. is (416) 314-4285.

Requester Data			For Ministry Use Only	
Name, Company Name, Mailing Address and Email Address of Requester **Email address:** laura.barrett@exp.com	Laura Barrett exp Services 405 Maple Grove Road, Unit 6 Cambridge, ON N3E 1B6		FOI Request No.	Date Request Received
			Fee Paid ☐ ACCT ☐ CHQ ☐ VISA/MC ☐ CASH	
Telephone/Fax Nos. Tel. 519-650-4918 Fax 519-650-4603	Your Project/Reference No. KCH-00252519-A0	Signature/Print /Name of Requester Laura Barrett	☐ CNR ☐ ER ☐ NOR ☐ SWR ☐ WCR ☐ SAC ☐ IEB ☐ EAA ☐ EMR ☐ SWA	

Request Parameters

Municipal Address / Lot, Concession, Geographic Township **(Municipal address essential for cities, towns or regions)**: 71 Wyndham Street S, Guelph, Ontario

Present Property Owner(s) and Date(s) of Ownership:

Previous Property Owner(s) and Date(s) of Ownership:

Present/Previous Tenant(s),(if applicable): Diyode, Gridiron Crossfit

Search Parameters *Files older than 2 years may require $60.00 retrieval cost. There is no guarantee that records responsive to your request will be located.*	**Specify Year(s) Requested**
Environmental concerns (General correspondence, occurrence reports, abatement)	1986 - present
Orders	1986 - present
Spills	1986 - present
Investigations/prosecutions ➤ Owner **AND** tenant information must be provided	1986 - present
Waste Generator number/classes	1986 - present

Certificates of Approval ➤ Proponent information must be provided

1985 and prior records are searched manually. **Search fees in excess of $300.00** could be incurred, depending on the types and years to be searched. Specify Certificates of Approval number(s) (if known). **If supporting documents are also required, mark SD box** and specify type e.g. maps, plans, reports, etc.

	SD	**Specify Year(s) Requested**
air - *emissions*		1986 - present
water - *mains, treatment, ground level, standpipes & elevated storage, pumping stations (local & booster)*		1986 - present
sewage - *sanitary, storm, treatment, stormwater, leachate & leachate treatment & sewage pump stations*		1986 - present
waste water - *industrial discharges*		1986 - present
waste sites - *disposal, landfill sites, transfer stations, processing sites, incinerator sites*		1986 - present
waste systems - *PCB destruction, mobile waste processing units, haulers: sewage, non-hazardous & hazardous waste*		1986 - present
pesticides - *licenses*		1986 - present

A $5.00 non-refundable application fee, payable to the Minister of Finance, is mandatory. The cost of locating on-site and/or preparing any record is $30.00/hour and 20 cents/page for photocopying and you will be contacted for approval for fees in excess of $30.00.

Ontario Ministry of the Environment

Freedom of Information Request

This form is for requesting documents which are in the Ministry's files on environmental concerns related to properties. Please refer to the guide on completion and use of this form. Our fax no. is (416) 314-4285.

Requester Data

Name, Company Name, Mailing Address and Email Address of Requester

Laura Barrett
exp Services
405 Maple Grove Road,
Unit 6
Cambridge, ON
N3E 1B6

Email address:

laura.barrett@exp.com

Telephone/Fax Nos.

Tel. 519-650-4918
Fax 519-650-4603

Your Project/Reference No.

KCH-00252519-A0

Signature/Print /Name of Requester

For Ministry Use Only

FOI Request No.

Date Request Received

Fee Paid

☐ ACCT ☐ CHQ ☐ VISA/MC ☐ CASH

☐ CNR ☐ ER ☐ NOR ☐ SWR ☐ WCR
☐ SAC ☐ IEB ☐ EAA ☐ EMR ☐ SWA

Request Parameters

Municipal Address / Lot, Concession, Geographic Township **(Municipal address essential for cities, towns or regions)**

75 Wyndham Street S, Guelph, Ontario

Present Property Owner(s) and Date(s) of Ownership

Previous Property Owner(s) and Date(s) of Ownership

Present/Previous Tenant(s),(if applicable)

Wyndham Medical

Search Parameters *Files older than 2 years may require $60.00 retrieval cost. There is no guarantee that records responsive to your request will be located.*	**Specify Year(s) Requested**
Environmental concerns (General correspondence, occurrence reports, abatement)	1986 - present
Orders	1986 - present
Spills	1986 - present
Investigations/prosecutions ➤ Owner **AND** tenant information must be provided	1986 - present
Waste Generator number/classes	1986 - present

Certificates of Approval ➤ Proponent information must be provided

1985 and prior records are searched manually. **Search fees in excess of $300.00** could be incurred, depending on the types and years to be searched. Specify Certificates of Approval number(s) (if known). **If supporting documents are also required, mark SD box** and specify type e.g. maps, plans, reports, etc.

	SD	**Specify Year(s) Requested**
air - *emissions*		1986 - present
water - *mains, treatment, ground level, standpipes & elevated storage, pumping stations (local & booster)*		1986 - present
sewage - *sanitary, storm, treatment, stormwater, leachate & leachate treatment & sewage pump stations*		1986 - present
waste water - *industrial discharges*		1986 - present
waste sites - *disposal, landfill sites, transfer stations, processing sites, incinerator* sites		1986 - present
waste systems - *PCB destruction, mobile waste processing units, haulers: sewage, non-hazardous & hazardous waste*		1986 - present
pesticides - *licenses*		1986 - present

A $5.00 non-refundable application fee, payable to the Minister of Finance, is mandatory. The cost of locating on-site and/or preparing any record is $30.00/hour and 20 cents/page for photocopying and you will be contacted for approval for fees in excess of $30.00.

Ontario Ministry of the Environment

Freedom of Information Request

This form is for requesting documents which are in the Ministry's files on environmental concerns related to properties. Please refer to the guide on completion and use of this form. Our fax no. is (416) 314-4285.

Requester Data			For Ministry Use Only	
Name, Company Name, Mailing Address and Email Address of Requester **Email address:** laura.barrett@exp.com	Laura Barrett exp Services 405 Maple Grove Road, Unit 6 Cambridge, ON N3E 1B6		FOI Request No.	Date Request Received
			Fee Paid ☐ ACCT ☐ CHQ ☐ VISA/MC ☐ CASH	
Telephone/Fax Nos. Tel. 519-650-4918 Fax 519-650-4603	Your Project/Reference No. KCH-00252519-A0	Signature/Print /Name of Requester	☐ CNR ☐ ER ☐ NOR ☐ SWR ☐ WCR ☐ SAC ☐ IEB ☐ EAA ☐ EMR ☐ SWA	

Request Parameters

Municipal Address / Lot, Concession, Geographic Township **(Municipal address essential for cities, towns or regions)**: 77 Wyndham Street S, Guelph, Ontario

Present Property Owner(s) and Date(s) of Ownership

Previous Property Owner(s) and Date(s) of Ownership

Present/Previous Tenant(s),(if applicable)

Search Parameters *Files older than 2 years may require $60.00 retrieval cost. There is no guarantee that records responsive to your request will be located.*	**Specify Year(s) Requested**
Environmental concerns (General correspondence, occurrence reports, abatement)	1986 - present
Orders	1986 - present
Spills	1986 - present
Investigations/prosecutions ➤ Owner **AND** tenant information must be provided	1986 - present
Waste Generator number/classes	1986 - present

Certificates of Approval ➤ Proponent information must be provided

1985 and prior records are searched manually. **Search fees in excess of $300.00** could be incurred, depending on the types and years to be searched. Specify Certificates of Approval number(s) (if known). **If supporting documents are also required, mark SD box** and specify type e.g. maps, plans, reports, etc.

	SD	**Specify Year(s) Requested**
air - *emissions*		1986 - present
water - *mains, treatment, ground level, standpipes & elevated storage, pumping stations (local & booster)*		1986 - present
sewage - *sanitary, storm, treatment, stormwater, leachate & leachate treatment & sewage pump stations*		1986 - present
waste water - *industrial discharges*		1986 - present
waste sites - *disposal, landfill sites, transfer stations, processing sites, incinerator sites*		1986 - present
waste systems - *PCB destruction, mobile waste processing units, haulers: sewage, non-hazardous & hazardous waste*		1986 - present
pesticides - *licenses*		1986 - present

A $5.00 non-refundable application fee, payable to the Minister of Finance, is mandatory. The cost of locating on-site and/or preparing any record is $30.00/hour and 20 cents/page for photocopying and you will be contacted for approval for fees in excess of $30.00.

Ontario Ministry of the Environment

Freedom of Information Request

This form is for requesting documents which are in the Ministry's files on environmental concerns related to properties. Please refer to the guide on completion and use of this form. Our fax no. is (416) 314-4285.

Requester Data			For Ministry Use Only	
Name, Company Name, Mailing Address and Email Address of Requester **Email address:** laura.barrett@exp.com	Laura Barrett exp Services 405 Maple Grove Road, Unit 6 Cambridge, ON N3E 1B6		FOI Request No.	Date Request Received
			Fee Paid ☐ ACCT ☐ CHQ ☐ VISA/MC ☐ CASH	
Telephone/Fax Nos. Tel. 519-650-4918 Fax 519-650-4603	Your Project/Reference No. KCH-00252519-A0	Signature/Print /Name of Requester Laura Barrett	☐ CNR ☐ ER ☐ NOR ☐ SWR ☐ WCR ☐ SAC ☐ IEB ☐ EAA ☐ EMR ☐ SWA	

Request Parameters

Municipal Address / Lot, Concession, Geographic Township **(Municipal address essential for cities, towns or regions)**	82 Wyndham Street S, Guelph, Ontario
Present Property Owner(s) and Date(s) of Ownership	Residential
Previous Property Owner(s) and Date(s) of Ownership	
Present/Previous Tenant(s),(if applicable)	

Search Parameters *Files older than 2 years may require $60.00 retrieval cost. There is no guarantee that records responsive to your request will be located.*	**Specify Year(s) Requested**
Environmental concerns (General correspondence, occurrence reports, abatement)	1986 - present
Orders	1986 - present
Spills	1986 - present
Investigations/prosecutions ➤ Owner **AND** tenant information must be provided	1986 - present
Waste Generator number/classes	1986 - present

Certificates of Approval ➤ Proponent information must be provided

1985 and prior records are searched manually. **Search fees in excess of $300.00** could be incurred, depending on the types and years to be searched. Specify Certificates of Approval number(s) (if known). **If supporting documents are also required, mark SD box** and specify type e.g. maps, plans, reports, etc.

	SD	**Specify Year(s) Requested**
air - *emissions*		1986 - present
water - *mains, treatment, ground level, standpipes & elevated storage, pumping stations (local & booster)*		1986 - present
sewage - *sanitary, storm, treatment, stormwater, leachate & leachate treatment & sewage pump stations*		1986 - present
waste water - *industrial discharges*		1986 - present
waste sites - *disposal, landfill sites, transfer stations, processing sites, incinerator* sites		1986 - present
waste systems - *PCB destruction, mobile waste processing units, haulers: sewage, non-hazardous & hazardous waste*		1986 - present
pesticides - *licenses*		1986 - present

A $5.00 non-refundable application fee, payable to the Minister of Finance, is mandatory. The cost of locating on-site and/or preparing any record is $30.00/hour and 20 cents/page for photocopying and you will be contacted for approval for fees in excess of $30.00.

Appendix F:
TSSA Records

Laura Barrett

From: Public Information Services <publicinformationservices@tssa.org>
Sent: May 21, 2019 10:13 AM
To: Laura Barrett
Subject: RE: Database Search

Follow Up Flag: Follow up
Flag Status: Flagged

Hello Laura,

Thank you for your request for confirmation of public information.

I have searched the below noted addresses and I have located the following record:

Inst Number	Context	Address	City	Province	Postal Code	Status
9846352	FS PROPANE CYLR HANDLING FACILITY	75 WYNDHAM ST S	GUELPH	ON	N1E 5R3	EXPIRED
10075470	FS PROPANE CYLR HANDLING FACILITY	71 WYNDHAM ST S	GUELPH	ON	N1E 5R3	EXPIRED

For a further search in our archives, or for copies of documents, please complete our release of public information form found at https://www.tssa.org/en/about-tssa/release-of-public-information.aspx?_mid_=392 and email the completed form to publicinformationservices@tssa.org or through mail along with the appropriate fee. TSSA's fee schedule can be found at: https://www.tssa.org/en/about-tssa/resources/Documents/Public-Information-Fee-Schedule_Jan_2018.pdf. The fee is payable with credit card (Visa or MasterCard) or with a Cheque made payable to TSSA.

Although TSSA believes the information provided pursuant to your request is accurate, please note that TSSA does not warrant this information in any way whatsoever.

Kind regards,

Yalini

Yalini Kanagendran | Public Information Agent
Facilities
345 Carlingview Drive
Toronto, Ontario M9W 6N9
Tel: +1-416-734-3449 | Fax: +1-416-231-6183 | E-Mail: ykanagendran@tssa.org
www.tssa.org

From: Laura Barrett <Laura.Barrett@exp.com>
Sent: May 17, 2019 2:47 PM
To: Public Information Services <publicinformationservices@tssa.org>
Subject: Database Search

Good Afternoon,

Please run a database search for the presence of fuel storage and spills associated with the following addresses located in Guelph, Ontario:

- 60, 67, 68, 71, 75, 77, 78, 80, 82 Wyndham Street South
- 11 and 15 Howitt Street

Much appreciated.

Kind Regards,
Laura

Laura Barrett
EXP | Project Manager
t : +1.519.650.4918 | m : +1.519.498.0281 | e : laura.barrett@exp.com
405 Maple Grove Road
Unit 6
Cambridge, ON N3E 1B6
CANADA

exp.com | legal disclaimer
keep it green, read from the screen
This electronic message and any attached documents are intended only for the named recipients. This communication from the Technical Standards and Safety Authority may contain information that is privileged, confidential or otherwise protected from disclosure and it must not be disclosed, copied, forwarded or distributed without authorization. If you have received this message in error, please notify the sender immediately and delete the original message.

Appendix G:
Municipal Records

May 24, 2019

Mr. Chris Friedmann
EXP Services
405 Maple Grove Road, Unit 6
Cambridge, ON
N3E 1B6

Dear Mr. Friedmann

In regard to the project you are working on, a Phase I ESA you are conducting for 68-76 Wyndham Street South, Guelph, please initiate an Environmental Records Enquiry with the City of Guelph on my behalf. I understand that you need this enquiry to be completed for due diligence as part of the Phase I ESA.

I am the current owner of 68-76 Wyndham Street South and would like you to make this request on my behalf. The property is in the name of M. Flaman Productions Ltd.

Regards,



Michael Flaman of M. Flaman Productions Ltd.

PROPERTY INFORMATION FORM

For Use by Law Offices and Consultants Only

FORWARD TO: City of Guelph, Building Services, 1 Carden Street, Guelph, ON., N1H 3A1

Company: EXP Services

Attention: Chris Friedmann

Mailing Address: 405 Maple Grove Road, Unit 6, Cambridge, ON N3E 1B6

Fax Number: _____

Email: chris.friedmann@exp.com

Phone Number: 519-590-5580

RE: REQUEST FOR INFORMATION ON THE FOLLOWING PROPERTY:

Reference: M. Flaman Productions Inc.

Current Property Owner: Mr. Michael Flaman

Address of Property: 68-76 Wyndham Street South, Guelph, ON

Legal Description of Property: : Part of Lots 7 and 8, Registered Plan 306, City of Guelph, County of Wellington

PIN of Property: 71339-0069

Please tick selected sections below:

A.☐ **ZONING INFORMATION REPORT CONTAINS:** ……**Fee - $50.00**

Zoning Designation
Uses permitted under the Zoning By-law
Zoning comments related to submitted survey plan
Official Plan designation
Committee of Adjustment decisions applicable to the property
Zoning By-law active complaints
Confirmation of site plans (Section 41 of the Planning Act)

Survey included: Yes☐ No☐

B.☐ **GENERAL INQUIRY REPORT CONTAINS:** ……..……**Fee - $50.00**

Finance - Outstanding local improvement charges and outstanding city invoices
Engineering - Advise if a grading certificate is required prior to release from the subdivision agreement
Advise if a grading certificate has been received for this lot/block

C.☐ **BUILDING INFORMATION REPORT CONTAINS:** …… **Fee - $50.00**

Indicates if violations or outstanding items exist under these by-laws:

Guelph Building By-law
Ontario Building Code
Property Standards By-law
Sign By-law
Termite Control By-law
Swimming Pool By-law
Yard Maintenance By-law
Backflow Prevention By-law
Standing Water By-law

Please advise which of the following items exist on the property:
Exterior Hot Tub ☐ Accessory Apartment ☐
Swimming Pool ☐ Other: _____

D.☐ **ZONING-USE OF PROPERTY LETTER**……..…… **Fee - $100.00**

Please describe the use for which an opinion is being requested and indicate whether it is existing or proposed
Description of Existing Use: _____
Description of Proposed Use: _____

For legal non-conforming status, please provide supporting documentation with this form

E.☑ **ENVIRONMENTAL RECORDS INQUIRY**……..……..**Fee - $80.00**

Historic land use information including landfill site or cemetery
Environmental records
A letter of authorization from the property owner must be submitted with this form

For compliance and release with respect to Agreements, a separate request should be forwarded to: City of Guelph, Legal & Realty Services, 1 Carden Street, Guelph, ON N1H 3A1 - Fax 519-822-0705

For Tax Certificates, a separate request should be forwarded to: City of Guelph, Tax Services, 1 Carden St., City Hall, Guelph, ON N1H 3A1

For Fire Prevention By-law compliance, a separate request should be forwarded to: Guelph Fire Department, 50 Wyndham St. S., Guelph, ON N1H 4E1

Building Services

T 519-837-5615
F 519-822-4632
E building@guelph.ca

Appendix H:
ERIS Report

ENVIRONMENTAL RISK INFORMATION SERVICES

DATABASE REPORT

Project Property:	*76 Wyndham Street South RSC Phase One ESA* *76 Wyndham Street South* *Guelph ON N1E 5R4*
Project No:	*KCH-00252519-A0*
Report Type:	*RSC Report (Urban)*
Order No:	*20190402206*
Requested by:	*exp Services Inc.*
Date Completed:	*April 9, 2019*

Environmental Risk Information Services
A division of Glacier Media Inc.
1.866.517.5204 | info@erisinfo.com | erisinfo.com

Table of Contents

Table of Contents.....2
Executive Summary.....3
Executive Summary: Report Summary.....4
Executive Summary: Site Report Summary - Project Property.....6
Executive Summary: Site Report Summary - Surrounding Properties.....7
Executive Summary: Summary By Data Source.....26
Map.....50
Aerial.....51
Topographic Map.....52
Detail Report.....53
Unplottable Summary.....237
Unplottable Report.....242
Appendix: Database Descriptions.....294
Definitions.....303

Notice: IMPORTANT LIMITATIONS and YOUR LIABILITY

Reliance on information in Report: This report DOES NOT replace a full Phase I Environmental Site Assessment but is solely intended to be used as a database review of environmental records.

License for use of information in Report: No page of this report can be used without this cover page, this notice and the project property identifier. The information in Report(s) may not be modified or re-sold.

Your Liability for misuse: Using this Service and/or its reports in a manner contrary to this Notice or your agreement will be in breach of copyright and contract and ERIS may obtain damages for such mis-use, including damages caused to third parties, and gives ERIS the right to terminate your account, rescind your license to any previous reports and to bar you from future use of the Service.

No warranty of Accuracy or Liability for ERIS: The information contained in this report has been produced by ERIS Information Limited Partnership ("ERIS") using various sources of information, including information provided by Federal and Provincial government departments. The report applies only to the address and up to the date specified on the cover of this report, and any alterations or deviation from this description will require a new report. This report and the data contained herein does not purport to be and does not constitute a guarantee of the accuracy of the information contained herein and does not constitute a legal opinion nor medical advice. Although ERIS has endeavored to present you with information that is accurate, ERIS disclaims, any and all liability for any errors, omissions, or inaccuracies in such information and data, whether attributable to inadvertence, negligence or otherwise, and for any consequences arising therefrom. Liability on the part of ERIS is limited to the monetary value paid for this report.

Trademark and Copyright: You may not use the ERIS trademarks or attribute any work to ERIS other than as outlined above. This Service and Report(s) are protected by copyright owned by ERIS Information Limited Partnership. Copyright in data used in the Service or Report(s) (the "Data") is owned by ERIS or its licensors. The Service, Report(s) and Data may not be copied or reproduced in whole or in any substantial part without prior written consent of ERIS.

Executive Summary

Property Information:

Project Property:	*76 Wyndham Street South RSC Phase One ESA* *76 Wyndham Street South Guelph ON N1E 5R4*
Project No:	*KCH-00252519-A0*

Order Information:

Order No:	*20190402206*
Date Requested:	*April 2, 2019*
Requested by:	*exp Services Inc.*
Report Type:	*RSC Report (Urban)*

Historical/Products:

Aerial Photographs	*Aerials - National Collection - .tiff files*
City Directory Search	*CD - Subject Site plus 250m Radius*
Physical Setting Report (PSR)	*PSR*
Topographic Map	*Ontario Base Map (OBM)*

Executive Summary: Report Summary

Database	Name	Searched	Project Property	Boundary to 0.30km	Total
AAGR	Abandoned Aggregate Inventory	Y	0	0	0
AGR	Aggregate Inventory	Y	0	0	0
AMIS	Abandoned Mine Information System	Y	0	0	0
ANDR	Anderson's Waste Disposal Sites	Y	0	0	0
AUWR	Automobile Wrecking & Supplies	Y	0	0	0
BORE	Borehole	Y	0	0	0
CA	Certificates of Approval	Y	0	3	3
CFOT	Commercial Fuel Oil Tanks	Y	0	0	0
CHEM	Chemical Register	Y	0	0	0
CNG	Compressed Natural Gas Stations	Y	0	0	0
COAL	Inventory of Coal Gasification Plants and Coal Tar Sites	Y	0	0	0
CONV	Compliance and Convictions	Y	0	2	2
CPU	Certificates of Property Use	Y	0	0	0
DRL	Drill Hole Database	Y	0	0	0
DRYCLEANERS	Dry Cleaning Facilities	Y	0	0	0
EASR	Environmental Activity and Sector Registry	Y	0	1	1
EBR	Environmental Registry	Y	0	2	2
ECA	Environmental Compliance Approval	Y	0	3	3
EEM	Environmental Effects Monitoring	Y	0	0	0
EHS	ERIS Historical Searches	Y	0	14	14
EIIS	Environmental Issues Inventory System	Y	0	0	0
EMHE	Emergency Management Historical Event	Y	0	0	0
EXP	List of TSSA Expired Facilities	Y	0	4	4
FCON	Federal Convictions	Y	0	0	0
FCS	Contaminated Sites on Federal Land	Y	0	0	0
FOFT	Fisheries & Oceans Fuel Tanks	Y	0	0	0
FST	Fuel Storage Tank	Y	0	13	13
FSTH	Fuel Storage Tank - Historic	Y	0	6	6
GEN	Ontario Regulation 347 Waste Generators Summary	Y	0	90	90
GHG	Greenhouse Gas Emissions from Large Facilities	Y	0	0	0
HINC	TSSA Historic Incidents	Y	0	3	3
IAFT	Indian & Northern Affairs Fuel Tanks	Y	0	0	0
INC	TSSA Incidents	Y	0	0	0
LIMO	Landfill Inventory Management Ontario	Y	0	0	0
MINE	Canadian Mine Locations	Y	0	0	0
MISA PENALTY	Environmental Penalty Annual Report	Y	0	0	0

Database	Name	Searched	Project Property	Boundary to 0.30km	Total
MNR	Mineral Occurrences	Y	0	0	0
NATE	National Analysis of Trends in Emergencies System (NATES)	Y	0	0	0
NCPL	Non-Compliance Reports	Y	0	0	0
NDFT	National Defense & Canadian Forces Fuel Tanks	Y	0	0	0
NDSP	National Defense & Canadian Forces Spills	Y	0	0	0
NDWD	National Defence & Canadian Forces Waste Disposal Sites	Y	0	0	0
NEBI	National Energy Board Pipeline Incidents	Y	0	0	0
NEBW	National Energy Board Wells	Y	0	0	0
NEES	National Environmental Emergencies System (NEES)	Y	0	0	0
NPCB	National PCB Inventory	Y	0	3	3
NPRI	National Pollutant Release Inventory	Y	0	0	0
OGW	Oil and Gas Wells	Y	0	0	0
OOGW	Ontario Oil and Gas Wells	Y	0	0	0
OPCB	Inventory of PCB Storage Sites	Y	0	0	0
ORD	Orders	Y	0	1	1
PAP	Canadian Pulp and Paper	Y	0	0	0
PCFT	Parks Canada Fuel Storage Tanks	Y	0	0	0
PES	Pesticide Register	Y	0	3	3
PINC	TSSA Pipeline Incidents	Y	0	2	2
PRT	Private and Retail Fuel Storage Tanks	Y	0	6	6
PTTW	Permit to Take Water	Y	0	0	0
REC	Ontario Regulation 347 Waste Receivers Summary	Y	0	0	0
RSC	Record of Site Condition	Y	0	1	1
RST	Retail Fuel Storage Tanks	Y	0	8	8
SCT	Scott's Manufacturing Directory	Y	0	10	10
SPL	Ontario Spills	Y	1	20	21
SRDS	Wastewater Discharger Registration Database	Y	0	0	0
TANK	Anderson's Storage Tanks	Y	0	0	0
TCFT	Transport Canada Fuel Storage Tanks	Y	0	0	0
VAR	TSSA Variances for Abandonment of Underground Storage Tanks	Y	0	0	0
WDS	Waste Disposal Sites - MOE CA Inventory	Y	0	0	0
WDSH	Waste Disposal Sites - MOE 1991 Historical Approval Inventory	Y	0	0	0
WWIS	Water Well Information System	Y	0	40	40
	Total:		1	235	236

Executive Summary: Site Report Summary - Project Property

Map Key	DB	Company/Site Name	Address	Dir/Dist (m)	Elev diff (m)	Page Number
1	SPL	Union Gas Limited	76 Wyndham Street South Guelph ON	-/0.0	0.00	53

Executive Summary: Site Report Summary - Surrounding Properties

Map Key	DB	Company/Site Name	Address	Dir/Dist (m)	Elev Diff (m)	Page Number
2	WWIS		Guelph ON **Well ID:** 7272811	NW/13.7	-1.09	53
3	WWIS		GUELPH ON **Well ID:** 7268286	WSW/45.5	-1.03	55
4	WWIS		GUELPH ON **Well ID:** 7268289	WSW/46.0	-1.03	57
4	WWIS		GUELPH ON **Well ID:** 7268288	WSW/46.0	-1.03	60
5	SCT	Dougan & Associates	77 Wyndham St S Guelph ON N1E 5R3	SSW/47.6	-1.04	62
6	WWIS		GUELPH ON **Well ID:** 7268287	SW/56.1	-1.03	62
7	EHS		71 Wyndham Street South Guelph ON N1E 5R3	WSW/57.1	-1.03	64
7	EXP	TNT RENTAL CENTRE LIMITED	71 WYNDHAM ST S GUELPH ON	WSW/57.1	-1.03	64
7	PRT	TNT RENTAL CENTRE LTD	71 WYNDHAM ST S UNIT C GUELPH ON N1E 5R3	WSW/57.1	-1.03	65
8	WWIS		Guelph ON **Well ID:** 7138586	SW/59.7	-1.03	65
9	WWIS		Guelph ON **Well ID:** 7272810	N/59.8	-0.88	75
10	EHS		71 Wyndam Street South Guelph ON	WSW/60.2	-1.03	77

Map Key	DB	Company/Site Name	Address	Dir/Dist (m)	Elev Diff (m)	Page Number
11	PINC		66 YORK ROAD, GUELPH ON	SE/60.3	-0.03	77
11	SPL	Union Gas Limited	66 York Road Guelph ON	SE/60.3	-0.03	77
12	RSC	Terra View Riverside Ltd.	84 and 86 Wyndham Street South and, 68 and 72 York Road GUELPH ON	E/61.2	-0.03	78
13	WWIS		Guelph ON ***Well ID:*** 7132174	WSW/63.6	-1.03	78
14	EHS		75 Wyndham St S Guelph On Guelph ON N1E5R3	SW/67.9	-1.03	87
14	EXP	TNT RENTAL CENTRE LIMITED	75 WYNDHAM ST S GUELPH ON	SW/67.9	-1.03	88
14	PRT	TNT RENTAL CENTRE LTD	75 WYNDHAM ST S GUELPH ON N1E 5R3	SW/67.9	-1.03	88
15	WWIS		Guelph ON ***Well ID:*** 7129314	SW/69.5	-1.03	88
16	GEN	Rykur Holdings Inc.	71 Wyndham Street South Guelph ON N1E 5R3	SW/71.2	-1.03	94
17	GEN	Wyndham Medical Inc.	75 Wyndham St S Guelph ON N1E 5R3	SW/71.4	-1.03	94
17	GEN	Wyndham Medical Inc.	75 Wyndham St S Guelph ON N1E 5R3	SW/71.4	-1.03	94
17	GEN	Wyndham Medical Inc.	75 Wyndham St S Guelph ON N1E 5R3	SW/71.4	-1.03	95
18	SPL		Wyndham St N at York Guelph ON	SSE/90.1	-0.58	95

Map Key	DB	Company/Site Name	Address	Dir/Dist (m)	Elev Diff (m)	Page Number
19	ECA	The Corporation of the City of Guelph	Wyndham St and York Road Guelph ON N1H 3A1	SE/91.7	-0.03	95
19	SPL		Wyndham St South and York Road Guelph ON	SE/91.7	-0.03	96
20	SPL	The Corporation of the City of Guelph	York Rd and Wyndham St intersection MVA<UNOFFICIAL> Guelph ON	SSE/91.8	-0.58	96
21	WWIS		Guelph ON ***Well ID:*** 7138712	SSE/93.8	-0.58	97
22	EHS		70 York Road Guelph ON N1E 3E6	ESE/96.3	-0.05	99
23	SPL	TRANSPORT TRUCK	46 YORK RD MOTOR VEHICLE (OPERATING FLUID) GUELPH CITY ON	SSW/109.2	-1.35	99
24	WWIS		Guelph ON ***Well ID:*** 7272809	NNE/123.6	0.09	100
25	GEN	1530925 Ontario Inc	23 Wellington St E, Unit 5 Guelph ON N1H 3R7	W/140.2	-1.04	102
25	SCT	The Futon Shop	23 Wellington St E Unit 4 Guelph ON N1H 3R7	W/140.2	-1.04	102
25	SPL	BFI Canada Inc.	23 Wellington street Guelph ON	W/140.2	-1.04	102
25	SPL	BUS	OUTFALL TO SPEED RIVER BEHIND PLAZA AT MR. SUB, 23 WELLINGTON STREET EAST MOTOR VEHICLE (OPERATING FLUID) GUELPH CITY ON N1H 3R7	W/140.2	-1.04	103
25	SPL		23 Wellington St. East Guelph ON N1H 3R7	W/140.2	-1.04	103

Map Key	DB	Company/Site Name	Address	Dir/Dist (m)	Elev Diff (m)	Page Number
26	WWIS		Guelph ON **Well ID:** 7277234	ESE/145.5	-0.03	104
27	WWIS		Guelph ON **Well ID:** 7272808	NNE/157.9	-0.03	106
28	EBR	Mann Construction Ltd.	7367 Wellington Raod 30 CITY OF GUELPH ON	W/166.1	-0.01	108
29	CA	VICTOR DAVIS MEMORIAL COURT NON-PROFIT H	87 NEEVE STREET GUELPH CITY ON	N/169.6	-1.00	109
30	GEN	CORPORATION OF THE COUNTY OF WELLINGTON ROADS DEPARTMENT	7468 WELLINGTON ROADS 51 GUELPH ON N1H 6J2	NW/172.5	-1.72	109
31	WWIS		Guelph ON **Well ID:** 7290607	WNW/176.1	0.17	110
32	SCT	Daly's Wood Products Ltd.	5066 Wellington Rd 32 RR 7 Guelph ON N1H 6J4	WNW/176.4	-0.01	112
33	GEN	Tervita Corporation	7602 Wellington Road #34 Guelph ON N1H 6H9	WNW/180.1	-0.01	113
33	GEN	Hazco Environmental Services	7602 Wellington Road #34 Guelph ON N1H 6H9	WNW/180.1	-0.01	113
33	GEN	Tervita Corporation	7602 Wellington Road #34 Guelph ON N1H 6H9	WNW/180.1	-0.01	113
34	CA	GUELPH NON-PROFIT HSG. CORP.	85 NEEVE STREET GUELPH CITY ON	N/180.1	-1.73	113
35	PES	STEVE'S VALU-MART	86 GORDON STREET GUELPH ON N1H4H6	WSW/182.1	-2.13	114

Map Key	DB	Company/Site Name	Address	Dir/Dist (m)	Elev Diff (m)	Page Number
35	PES	NATIONAL GROCERS CO. LTD.	86 GORDON STREET GUELPH ON N1H4H6	WSW/182.1	-2.13	114
36	EHS		58 Wellington St E Guelph ON N1H3R8	WNW/186.1	0.17	114
36	EXP	1579149 ONTARIO LTD	58 WELLINGTON ST E AT WYNDHAM GUELPH ON	WNW/186.1	0.17	115
36	FST	SUNCOR ENERGY PRODUCTS PARTNERSHIP	58 WELLINGTON ST EAT WYNDHAM GUELPH ON N1H 3R8	WNW/186.1	0.17	115
36	FST	SUNCOR ENERGY PRODUCTS PARTNERSHIP	58 WELLINGTON ST EAT WYNDHAM GUELPH ON N1H 3R8	WNW/186.1	0.17	115
36	FST	SUNCOR ENERGY PRODUCTS PARTNERSHIP	58 WELLINGTON ST EAT WYNDHAM GUELPH ON N1H 3R8	WNW/186.1	0.17	115
36	FST	SUNCOR ENERGY PRODUCTS PARTNERSHIP	58 WELLINGTON ST EAT WYNDHAM GUELPH ON N1H 3R8	WNW/186.1	0.17	116
36	FSTH	6370861 CANADA LTD	58 WELLINGTON ST E AT WYNDHAM GUELPH ON N1H 3R8	WNW/186.1	0.17	116
36	FSTH	6370861 CANADA LTD	58 WELLINGTON ST E AT WYNDHAM GUELPH ON N1H 3R8	WNW/186.1	0.17	117
36	PRT	HARVEY SPROWL	58 WELLINGTON ST AT WYNDHAM GUELPH ON	WNW/186.1	0.17	117
36	RST	KAMRAN & BROS AUTO SERVICES LTD	58 WELLINGTON ST E GUELPH ON N1H 3R8	WNW/186.1	0.17	117
36	RST	HARVEY'S SELF SERVE GAS BAR	58 WELLINGTON ST E GUELPH ON N1H3R8	WNW/186.1	0.17	118
36	RST	WENTZEL AUTO SERVICES INC	58 WELLINGTON ST E GUELPH ON N1H 3R8	WNW/186.1	0.17	118

Map Key	DB	Company/Site Name	Address	Dir/Dist (m)	Elev Diff (m)	Page Number
36	SPL	Guelph Transit<UNOFFICIAL>	Wellington Street East at Windham Street South Guelph ON	WNW/186.1	0.17	118
36	WWIS		Guelph ON ***Well ID:*** 7256979	WNW/186.1	0.17	118
37	SCT	ABERFOYLE COUNTRY YOGURT INC.	34 WELLINGTON ST E GUELPH ON N1H 3R8	W/190.1	-0.13	121
37	SCT	Millcreek Modular Homes	34 Wellington Rd E Aberfoyle ON N1H 3R8	W/190.1	-0.13	121
38	SCT	HAYES CUSTOM WOODWORKING	32 WELLINGTON ST W GUELPH ON N1H	W/193.7	-0.13	121
39	SPL	KENTUCKY FRIED CHICKEN	SPEED RIVER, DRIVEWAY AT KFC, ON WELLINGTON STREET, GUELPH RESTAURANT GUELPH CITY ON	W/193.9	0.60	121
40	WWIS		Guelph ON ***Well ID:*** 7272807	NNE/195.5	0.28	122
41	WWIS		Guelph ON ***Well ID:*** 7290606	WNW/197.6	0.24	124
42	HINC		100 GORDON STREET GUELPH ON N1H 4H6	SW/201.3	-1.95	126
43	FST	CITY OF GUELPH	50 WYNDHAM ST S GUELPH ON N1H 4E1	NW/201.7	-0.06	127
43	FST	CITY OF GUELPH	50 WYNDHAM ST S GUELPH ON N1H 4E1	NW/201.7	-0.06	127
43	FST	CITY OF GUELPH	50 WYNDHAM ST S GUELPH ON N1H 4E1	NW/201.7	-0.06	127
43	FST	CITY OF GUELPH	50 WYNDHAM ST S GUELPH ON N1H 4E1	NW/201.7	-0.06	128

Map Key	DB	Company/Site Name	Address	Dir/Dist (m)	Elev Diff (m)	Page Number
43	FSTH	GUELPH FIRE DEPARTMENT	50 WYNDHAM ST S GUELPH ON N1H 4E1	NW/201.7	-0.06	128
43	FSTH	CITY OF GUELPH	50 WYNDHAM ST S GUELPH ON N1H 4E1	NW/201.7	-0.06	128
43	FSTH	CITY OF GUELPH	50 WYNDHAM ST S GUELPH ON N1H 4E1	NW/201.7	-0.06	129
43	FSTH	CITY OF GUELPH	50 WYNDHAM ST S GUELPH ON N1H 4E1	NW/201.7	-0.06	129
43	GEN	Guelph Fire Department	50 Wyndham Street, South Guelph ON N1H 4E1	NW/201.7	-0.06	130
43	GEN	Guelph Fire Department	50 Wyndham Street, South Guelph ON N1H 4E1	NW/201.7	-0.06	130
43	GEN	GUELPH, CORP. OF THE CITY OF 17-371	FIRE DEPARTMENT 50 WYNDHAM STREET SOUTH GUELPH ON N1H 4E1	NW/201.7	-0.06	130
43	GEN	City of Guelph	50 Wyndham Street South Guelph ON N1H 4E1	NW/201.7	-0.06	131
43	GEN	GUELPH, CORP. OF THE CITY OF 17-371	50 WYNDHAM STREET SOUTH FIRE DEPARTMENT GUELPH ON N1H 4E1	NW/201.7	-0.06	131
43	GEN	CORPORATION OF THE CITY OF GUELPH	50 WYNDHAM STREET SOUTH GUELPH ON N1H 4E1	NW/201.7	-0.06	131
43	GEN	Guelph Fire Department	50 Wyndham Street, South Guelph ON N1H 4E1	NW/201.7	-0.06	132
43	GEN	Guelph Fire Department	50 Wyndham Street, South Guelph ON N1H 4E1	NW/201.7	-0.06	132

Map Key	DB	Company/Site Name	Address	Dir/Dist (m)	Elev Diff (m)	Page Number
43	GEN	Guelph Fire Department	50 Wyndham Street, South Guelph ON N1H 4E1	NW/201.7	-0.06	133
43	GEN	CORPORATION OF THE CITY OF GUELPH	50 WYNDHAM STREET SOUTH GUELPH ON N1H 4E1	NW/201.7	-0.06	133
43	GEN	CORPORATION OF THE CITY OF GUELPH	50 WYNDHAM STREET SOUTH GUELPH ON N1H 4E1	NW/201.7	-0.06	133
43	GEN	Guelph Fire Department	50 Wyndham Street, South Guelph ON N1H 4E1	NW/201.7	-0.06	134
43	GEN	Guelph Fire Department	50 Wyndham Street, South Guelph ON N1H 4E1	NW/201.7	-0.06	134
43	GEN	CORPORATION OF THE CITY OF GUELPH	50 WYNDHAM STREET SOUTH GUELPH ON N1H 4E1	NW/201.7	-0.06	134
43	GEN	Guelph Fire Department	50 Wyndham Street, South Guelph ON N1H 4E1	NW/201.7	-0.06	135
43	GEN	CORPORATION OF THE CITY OF GUELPH	50 WYNDHAM STREET SOUTH GUELPH ON N1H 4E1	NW/201.7	-0.06	135
43	GEN	Guelph Fire Department	50 Wyndham Street, South Guelph ON	NW/201.7	-0.06	136
43	GEN	GUELPH, CORP. OF THE CITY OF	FIRE DEPARTMENT 50 WYNDHAM STREET SOUTH GUELPH ON N1H 4E1	NW/201.7	-0.06	136
43	GEN	CORPORATION OF THE CITY OF GUELPH	50 WYNDHAM STREET SOUTH GUELPH ON N1H 4E1	NW/201.7	-0.06	136
43	GEN	GUELPH, CORP. OF THE CITY OF	50 WYNDHAM STREET SOUTH FIRE DEPARTMENT GUELPH ON N1H 4E1	NW/201.7	-0.06	137
43	GEN	CORPORATION OF THE CITY OF GUELPH	50 WYNDHAM STREET SOUTH GUELPH ON	NW/201.7	-0.06	137

Map Key	DB	Company/Site Name	Address	Dir/Dist (m)	Elev Diff (m)	Page Number
43	GEN	GUELPH, CORPORATION OF THE CITY OF	50 WYNDHAM STREET SOUTH FIRE DEPARTMENT GUELPH ON N1H 4E1	NW/201.7	-0.06	138
43	HINC		50 WYNDHAM STREET SOUTH GUELPH ON N1H 4E1	NW/201.7	-0.06	138
43	PRT	GUELPH FIRE DEPARTMENT	50 WYNDHAM ST S GUELPH ON N1H 4E1	NW/201.7	-0.06	139
43	PRT	CITY OF GUELPH	50 WYNDHAM ST S GUELPH ON N1H 4E1	NW/201.7	-0.06	139
43	SPL		50 Wyndham St. South Guelph ON N1H 4E1	NW/201.7	-0.06	139
44	GEN	GUELPH ANIMAL HOSPITAL	110 GORDON STREET GUELPH ON N1H 4H6	SW/207.9	-1.95	139
44	GEN	GUELPH ANIMAL HOSPITAL	110 GORDON STREET GUELPH ON N1H 4H6	SW/207.9	-1.95	140
44	GEN	GUELPH ANIMAL HOSPITAL	110 GORDON STREET GUELPH ON N1H 4H6	SW/207.9	-1.95	140
44	GEN	GUELPH ANIMAL HOSPITAL	110 GORDON STREET GUELPH ON N1H 4H6	SW/207.9	-1.95	141
44	GEN	GUELPH ANIMAL HOSPITAL	110 GORDON STREET GUELPH ON N1H 4H6	SW/207.9	-1.95	141
45	GEN	GUELPH ANIMAL HOSPITAL	110 GORDON STREET GUELPH ON N1H 4H6	SSW/208.1	-3.03	141
45	GEN	The Corporation of the City of Guelph	110 Gordon St Guelph ON N1H 4H6	SSW/208.1	-3.03	142
45	GEN	GUELPH ANIMAL HOSPITAL	110 GORDON STREET GUELPH ON N1H 4H6	SSW/208.1	-3.03	142

Map Key	DB	Company/Site Name	Address	Dir/Dist (m)	Elev Diff (m)	Page Number
45	GEN	GUELPH ANIMAL HOSPITAL	110 GORDON STREET GUELPH ON N1H 4H6	SSW/208.1	-3.03	142
45	GEN	GUELPH ANIMAL HOSPITAL	110 GORDON STREET GUELPH ON N1H 4H6	SSW/208.1	-3.03	143
45	GEN	GUELPH ANIMAL HOSPITAL	110 GORDON STREET GUELPH ON	SSW/208.1	-3.03	143
46	WWIS		Guelph ON ***Well ID:*** 7145092	W/208.2	-0.82	143
47	WWIS		Guelph ON ***Well ID:*** 7145091	W/208.9	-0.82	147
48	WWIS		ON ***Well ID:*** 7239047	WNW/209.9	0.85	152
49	WWIS		ON ***Well ID:*** 7245748	E/217.4	0.97	153
50	EHS		110 Gordon St Guelph ON N1H4H6	SSW/217.6	-3.03	154
51	WWIS		GUELPH ON ***Well ID:*** 7176203	NW/224.5	-0.98	154
52	EHS		50 Wyndham St S Guelph ON N1H4E1	NW/224.5	-0.39	157
53	GEN	The TDL Group Corp.	28 Wellington Street East Guelph ON N1H3R8	W/227.0	0.60	157
53	GEN	AMEC Earth and Environmental	28 Wellington Street East Guelph ON N1H 3R8	W/227.0	0.60	158
53	ORD	TDL Group Ltd	ON	W/227.0	0.60	158

Map Key	DB	Company/Site Name	Address	Dir/Dist (m)	Elev Diff (m)	Page Number
54	WWIS		Guelph ON ***Well ID:*** 7290608	WNW/229.3	0.79	158
55	CA	Institute of Ichthyology	Building No. 92, Gordon Street Guelph ON N1H 4H6	SW/229.8	-2.09	161
55	GEN	PARKERS CLEANERS(OUT OF BUS.) 30-035	92 GORDON ST GUELPH ON N1H 4H6	SW/229.8	-2.09	161
55	GEN	PARKERS CLEANERS(OUT OF BUSINESS)	92 GORDON STREET GUELPH ON N1H 4H6	SW/229.8	-2.09	161
55	GEN	PARKERS CLEANERS(OUT OF BUS.)	92 GORDON ST GUELPH ON N1H 4H6	SW/229.8	-2.09	162
55	GEN	PARKERS CLEANERS	92 GORDON ST GUELPH ON N1H 4H6	SW/229.8	-2.09	162
56	SCT	Bartlett Woodworking	141 Neeve St Guelph ON N1E 5S2	NE/231.3	1.97	162
57	WWIS		GUELPH ON ***Well ID:*** 7191812	WSW/231.4	-0.03	163
58	GEN	The Corporation of the City of Guelph	47 Surrey Street East Guelph ON	W/232.5	1.92	165
59	EBR	FLEWELLING GARAGE LTD	67 SURREY ST E; GUELPH; CA; ON; N1H 3P7 CITY OF GUELPH ON	NW/232.8	1.16	165
59	FST	FLEWELLING GARAGE LTD	67 SURREY ST E GUELPH ON N1H 3P7	NW/232.8	1.16	165
59	FST	FLEWELLING GARAGE LTD	67 SURREY ST E GUELPH ON N1H 3P7	NW/232.8	1.16	166
59	FST	FLEWELLING GARAGE LTD	67 SURREY ST E GUELPH ON N1H 3P7	NW/232.8	1.16	166

Map Key	DB	Company/Site Name	Address	Dir/Dist (m)	Elev Diff (m)	Page Number
59	FST	FLEWELLING GARAGE LTD	67 SURREY ST E GUELPH ON N1H 3P7	NW/232.8	1.16	166
59	FST	FLEWELLING GARAGE LTD	67 SURREY ST E GUELPH ON N1H 3P7	NW/232.8	1.16	167
59	HINC		67 SURREY STREET EAST GUELPH ON N1H 3P7	NW/232.8	1.16	167
59	PRT	NORM FLEWELLING LTD NORMS ESSO	67 SURREY ST E GUELPH ON N1H3P7	NW/232.8	1.16	167
59	RST	NORM'S ESSO SERVICE	67 SURREY ST E GUELPH ON N1H 3P7	NW/232.8	1.16	167
59	RST	NORM'S ESSO SERVICE	67 SURREY ST E GUELPH ON N1H3P7	NW/232.8	1.16	168
59	SPL	ESSO PETROLEUM CANADA	67 SURREY ST. E SERVICE STATION GUELPH CITY ON N1H 3P7	NW/232.8	1.16	168
59	SPL	RST Transport<UNOFFICIAL>	67 Surrey St Guelph ON	NW/232.8	1.16	168
60	WWIS		ON ***Well ID:*** 7253240	NNE/232.9	0.17	169
61	GEN	BANK OF AMERICA CANADA	83 NEEVE STREET GUELPH ON N1E 5R9	N/237.4	-2.08	169
61	NPCB	THE BANK OF AMERICA	83 NEEVE STREET GUELPH ON N1E 5R9	N/237.4	-2.08	170
61	NPCB	THE BANK OF AMERICA-NOW ANDRIN BLDG. CORP.	83 NEEVE STREET GUELPH ON N1E 5R9	N/237.4	-2.08	170
61	NPCB	THE BANK OF AMERICA -Now ANDRIN BLDG. CORP.	83 Neeve Street Guelph ON N1E 5R9	N/237.4	-2.08	170

Map Key	DB	Company/Site Name	Address	Dir/Dist (m)	Elev Diff (m)	Page Number
62	PES	STEVE'S VALU-MART	86 GORDON STREET GUELPH ON N1H 4H6	WSW/239.7	-2.06	171
63	WWIS		GUELPH ON ***Well ID:*** 7176204	NW/240.6	1.05	171
64	ECA	The Corporation of the City of Guelph	Neeve Street and Cross Street Guelph ON N1H 3A1	N/241.6	-1.28	174
65	WWIS		Guelph ON ***Well ID:*** 7240608	WNW/242.2	1.89	175
66	SPL		20 Wellington St. East Guelph ON	W/246.3	0.07	177
67	EHS		20 Wellington Street East Guelph ON N1H 3R8	W/248.2	0.07	177
68	GEN	Alfred Schnurr Electric Company LTD.	64-80 Gordon Street Guelph ON N1H 4H4	WSW/250.4	-2.15	177
68	GEN	Alfred Schnurr Electric Company LTD.	64-80 Gordon Street Guelph ON N1H 4H4	WSW/250.4	-2.15	178
68	GEN	Alfred Schnurr Electric Company LTD.	64-80 Gordon Street Guelph ON N1H 4H4	WSW/250.4	-2.15	178
68	GEN	Alfred Schnurr Electric Company LTD.	64-80 Gordon Street Guelph ON N1H 4H4	WSW/250.4	-2.15	178
68	GEN	Alfred Schnurr Electric Company LTD.	64-80 Gordon Street Guelph ON	WSW/250.4	-2.15	179
69	SPL	City of Guelph	49 Surrey St Guelph ON	W/250.4	1.97	179
70	EASR	PRUSS AUTO BODY LIMITED	97 SURREY ST E GUELPH ON N1H 3P7	NW/254.9	2.03	180

Map Key	DB	Company/Site Name	Address	Dir/Dist (m)	Elev Diff (m)	Page Number
70	EHS		97 Surrey St E Guelph ON N1H3P7	NW/254.9	2.03	180
70	GEN	PRUSS AUTO BODY LIMITED	97 SURREY STREET EAST GUELPH ON N1H 3P7	NW/254.9	2.03	180
70	GEN	PRUSS AUTO BODY LIMITED	97 SURREY STREET EAST GUELPH ON N1H 3P7	NW/254.9	2.03	181
70	GEN	PRUSS AUTO BODY LIMITED	97 SURREY STREET EAST GUELPH ON N1H 3P7	NW/254.9	2.03	181
70	GEN	PRUSS AUTO BODY LIMITED	97 SURREY STREET EAST GUELPH ON N1H 3P7	NW/254.9	2.03	181
70	GEN	PRUSS AUTO BODY LIMITED	97 SURREY STREET EAST GUELPH ON N1H 3P7	NW/254.9	2.03	182
70	GEN	PRUSS AUTO BODY LIMITED	97 SURREY STREET EAST GUELPH ON	NW/254.9	2.03	182
70	GEN	PRUSS AUTO BODY LIMITED	97 SURREY STREET EAST GUELPH ON N1H 3P7	NW/254.9	2.03	182
70	GEN	PRUSS AUTO BODY LIMITED	97 SURREY STREET EAST GUELPH ON N1H 3P7	NW/254.9	2.03	183
70	GEN	PRUSS AUTO BODY LIMITED	97 SURREY STREET EAST GUELPH ON N1H 3P7	NW/254.9	2.03	183
70	GEN	PRUSS AUTO BODY LTD.	97 SURREY STREET EAST GUELPH ON N1H 3P7	NW/254.9	2.03	184
70	GEN	PRUSS AUTO BODY LIMITED	97 SURREY STREET EAST GUELPH ON N1H 3P7	NW/254.9	2.03	184
71	EHS		161 Neeve Street & 47 Richardson Street South Guelph ON	ENE/258.0	2.30	184

Map Key	DB	Company/Site Name	Address	Dir/Dist (m)	Elev Diff (m)	Page Number
72	EHS		ARTHUR STREET TRUNK SEWER AND ROAD RECONSTRUCTION Guelph ON	N/259.1	-1.03	184
73	GEN	GUELPH, CORP. OF THE CITY OF 18-278	RECYCLING DROP-OFF, 112 GORDON ST. C/O CITY HALL, 59 GARDEN STREET, GUELPH, ON N1H 4H6	SSW/260.6	-4.03	185
73	GEN	GUELPH, CORP. OF THE CITY OF	RECYCLING DROP-OFF, 112 GORDON ST. C/O CITY HALL, 59 GARDEN STREET, GUELPH, ON N1H 4H6	SSW/260.6	-4.03	185
74	WWIS		Guelph ON ***Well ID:*** 7177231	N/262.6	-2.03	185
75	GEN	Ben Pilon Enterprise	101 surrey st east guelph ON N1H 3P7	NW/268.1	2.03	188
76	CONV	Haastown Holdings (Guelph) Incorporated	35 Cross Street Guelph ON	N/268.2	-1.03	189
77	SPL	City of Guelph	Corner of Wellington and Gordon Guelph ON	WSW/269.1	-2.06	189
78	EXP	DO NOT USE SEE 00127340	3 HWY 24 S GUELPH ON	SW/270.0	-2.05	190
78	WWIS		ON ***Well ID:*** 6713400	SW/270.0	-2.05	190
79	SPL	UNKNOWN	SPEED RIVER NEEVE STREET BRIDGE GUELPH CITY ON	NNW/270.1	-2.03	192
79	SPL	FIRE DEPARTMENT	SPEED RIVER AT NEEVE ST. & WELLINGTON FIRE TRAINING EXERCISE GUELPH CITY ON	NNW/270.1	-2.03	193
80	PINC		WELLINGTON ST AND GORDON ST, GUELPH ON	WSW/271.6	-2.06	193

Map Key	DB	Company/Site Name	Address	Dir/Dist (m)	Elev Diff (m)	Page Number
81	SPL		Wellington St. & Gordon St.<UNOFFICIAL> Guelph ON	WSW/272.6	-2.11	194
82	WWIS		ON ***Well ID:*** 6713402	WSW/273.1	-2.05	194
83	WWIS		Guelph ON ***Well ID:*** 7140742	N/277.6	-2.03	197
84	WWIS		ON ***Well ID:*** 7264063	WNW/279.7	3.60	211
85	WWIS		Guelph ON ***Well ID:*** 7210266	SW/281.0	-2.38	212
86	WWIS		ON ***Well ID:*** 7241165	W/281.2	0.90	214
87	WWIS		Guelph ON ***Well ID:*** 7210268	SW/282.3	-2.38	215
88	RST	ECONOMY LUBE INC	87 GORDON ST GUELPH ON N1H4H7	SW/282.7	-2.05	217
88	RST	ECONOMY LUBE INC	87 GORDON ST GUELPH ON N1H 4H7	SW/282.7	-2.05	217
88	RST	ECONOMY GROUP	87 GORDON ST GUELPH ON N1H4H7	SW/282.7	-2.05	218
89	EHS		109 Surrey Street (East) Guelph ON N1H 3P7	NNW/284.1	1.83	218
90	GEN	Alfred Schnurr Electric Company LTD.	64-80 Gordon Street Guelph ON	WSW/286.8	-1.31	218
90	GEN	Alfred Schnurr Electric Company LTD.	64-80 Gordon Street Guelph ON	WSW/286.8	-1.31	218

Map Key	DB	Company/Site Name	Address	Dir/Dist (m)	Elev Diff (m)	Page Number
90	GEN	Alfred Schnurr Electric Company LTD.	64-80 Gordon Street Guelph ON N1H 4H4	WSW/286.8	-1.31	219
90	GEN	Alfred Schnurr Electric Company LTD.	64-80 Gordon Street Guelph ON N1H 4H4	WSW/286.8	-1.31	219
90	GEN	Alfred Schnurr Electric Company LTD.	64-80 Gordon Street Guelph ON	WSW/286.8	-1.31	219
91	WWIS		Guelph ON ***Well ID:*** 7210283	SW/286.9	-2.35	220
92	EHS		Surrey St Ewyndham St S Guelph ON	WNW/289.7	3.82	222
93	CONV	Haastown Holdings (Guelph) Incorporated	45 Cross Street Guelph ON	N/291.1	-1.01	222
93	SCT	Cash Rolls of Canada	45 Cross St Guelph ON N1E 2Z5	N/291.1	-1.01	223
93	SCT	TAYLOR JAMIESON MACHINE & ENG	45 CROSS ST UNIT 5 GUELPH ON N1E 2Z5	N/291.1	-1.01	223
93	SCT	AUTO-WRAP	45 Cross St Guelph ON N1E 2Z5	N/291.1	-1.01	223
94	WWIS		ON ***Well ID:*** 7215192	WNW/294.1	3.82	223
94	WWIS		ON ***Well ID:*** 7214137	WNW/294.1	3.82	224
95	ECA	The Corporation of the City of Guelph	York Rd Guelph ON N1H 3A1	ENE/296.0	2.97	225
96	WWIS		GEULPH ON	E/296.2	-0.06	225

Map Key	DB	Company/Site Name	Address	Dir/Dist (m)	Elev Diff (m)	Page Number
			Well ID: 6714814			
97	EHS		10 Surrey St E Guelph ON N1H3P5	W/297.8	2.90	227
97	GEN	UNION GAS LIMITED	GUELPH SERVICE CENTRE 10 SURREY STREET EAST_ GUELPH ON N1H 3P5	W/297.8	2.90	228
97	GEN	UNION GAS LIMITED	GUELPH SERVICE CENTRE 10 SURREY STREET EAST GUELPH ON N1H 6J6	W/297.8	2.90	228
97	GEN	Corporation of the City of Guelph	10 Surrey Street East Guelph ON N1H 3P5	W/297.8	2.90	228
97	GEN	Union Gas Limited	10 Surrey Street East Guelph ON N1H3P5	W/297.8	2.90	229
97	GEN	UNION GAS LIMITED 39-245	GUELPH SERVICE CENTRE 10 SURREY STREET GUELPH ON N1H 6J6	W/297.8	2.90	229
97	GEN	UNION GAS LIMITED	10 SURREY STREET EAST GUELPH SERVICE CENTRE GUELPH ON N1H 3P5	W/297.8	2.90	229
97	GEN	Enbridge Gas Inc. operating as Union Gas	10 Surrey Street East Guelph ON N1H3P5	W/297.8	2.90	230
97	GEN	Union Gas Limited	10 Surrey Street East Guelph ON N1H3P5	W/297.8	2.90	230
97	GEN	UNION GAS LIMITED 39-245	GUELPH SERVICE CENTER 10 SURREY ST. GUELPH ON N1H 6J6	W/297.8	2.90	230
97	GEN	UNION GAS LIMITED	GUELPH SERVICE CENTRE 10 SURREY STREET EAST GUELPH ON N1H 3P5	W/297.8	2.90	231
97	GEN	Union Gas Limited	10 Surrey Street East Guelph ON N1H3P5	W/297.8	2.90	231

Map Key	DB	Company/Site Name	Address	Dir/Dist (m)	Elev Diff (m)	Page Number
97	GEN	UNION GAS LIMITED	GUELPH SERVICE CENTRE 10 SURREY STREET GUELPH ON N1H 6J6	W/297.8	2.90	231
97	GEN	UNION GAS LIMITED	GUELPH SERVICE CENTRE 10 SURREY STREET EAST GUELPH ON N1H 3P5	W/297.8	2.90	232
97	GEN	UNION GAS LIMITED	GUELPH SERVICE CENTER 10 SURREY ST. GUELPH ON N1H 6J6	W/297.8	2.90	232
97	GEN	UNION GAS LIMITED	GUELPH SERVICE CENTRE 10 SURREY STREET EAST GUELPH ON N1H 3P5	W/297.8	2.90	232
97	GEN	City of Guelph	10 surrey street east Guelph ON N1H 3P5	W/297.8	2.90	233
98	SPL	ADM Agri-Industries Company	24 Ontario Street Guelph ON N1E 3B1	NNE/297.9	-0.12	233
99	WWIS		Guelph ON ***Well ID:*** 7177230	N/299.7	-1.34	233

Executive Summary: Summary By Data Source

CA - Certificates of Approval

A search of the CA database, dated 1985-Oct 30, 2011* has found that there are 3 CA site(s) within approximately 0.30 kilometers of the project property.

Site	Address	Distance (m)	Map Key
VICTOR DAVIS MEMORIAL COURT NON-PROFIT H	87 NEEVE STREET GUELPH CITY ON	169.6	29
GUELPH NON-PROFIT HSG. CORP.	85 NEEVE STREET GUELPH CITY ON	180.1	34
Institute of Ichthyology	Building No. 92, Gordon Street Guelph ON N1H 4H6	229.8	55

CONV - Compliance and Convictions

A search of the CONV database, dated 1989-Jan 2019 has found that there are 2 CONV site(s) within approximately 0.30 kilometers of the project property.

Site	Address	Distance (m)	Map Key
Haastown Holdings (Guelph) Incorporated	35 Cross Street Guelph ON	268.2	76
Haastown Holdings (Guelph) Incorporated	45 Cross Street Guelph ON	291.1	93

EASR - Environmental Activity and Sector Registry

A search of the EASR database, dated Oct 2011-Feb 28, 2019 has found that there are 1 EASR site(s) within approximately 0.30 kilometers of the project property.

Site	Address	Distance (m)	Map Key
PRUSS AUTO BODY LIMITED	97 SURREY ST E GUELPH ON N1H 3P7	254.9	70

Site	Address	Distance (m)	Map Key

EBR - Environmental Registry

A search of the EBR database, dated 1994-Feb 28, 2019 has found that there are 2 EBR site(s) within approximately 0.30 kilometers of the project property.

Site	Address	Distance (m)	Map Key
Mann Construction Ltd.	7367 Wellington Raod 30 CITY OF GUELPH ON	166.1	28
FLEWELLING GARAGE LTD	67 SURREY ST E; GUELPH; CA; ON; N1H 3P7 CITY OF GUELPH ON	232.8	59

ECA - Environmental Compliance Approval

A search of the ECA database, dated Oct 2011-Feb 28, 2019 has found that there are 3 ECA site(s) within approximately 0.30 kilometers of the project property.

Site	Address	Distance (m)	Map Key
The Corporation of the City of Guelph	Wyndham St and York Road Guelph ON N1H 3A1	91.7	19
The Corporation of the City of Guelph	Neeve Street and Cross Street Guelph ON N1H 3A1	241.6	64
The Corporation of the City of Guelph	York Rd Guelph ON N1H 3A1	296.0	95

EHS - ERIS Historical Searches

A search of the EHS database, dated 1999-Jan 31, 2019 has found that there are 14 EHS site(s) within approximately 0.30 kilometers of the project property.

Site	Address	Distance (m)	Map Key
	71 Wyndham Street South Guelph ON N1E 5R3	57.1	7

Site	Address	Distance (m)	Map Key
	71 Wyndam Street South Guelph ON	60.2	10
	75 Wyndham St S Guelph On Guelph ON N1E5R3	67.9	14
	70 York Road Guelph ON N1E 3E6	96.3	22
	58 Wellington St E Guelph ON N1H3R8	186.1	36
	110 Gordon St Guelph ON N1H4H6	217.6	50
	50 Wyndham St S Guelph ON N1H4E1	224.5	52
	20 Wellington Street East Guelph ON N1H 3R8	248.2	67
	97 Surrey St E Guelph ON N1H3P7	254.9	70
	161 Neeve Street & 47 Richardson Street South Guelph ON	258.0	71
	ARTHUR STREET TRUNK SEWER AND ROAD RECONSTRUCTION Guelph ON	259.1	72
	109 Surrey Street (East) Guelph ON N1H 3P7	284.1	89

Site	Address	Distance (m)	Map Key
	Surrey St Ewyndham St S Guelph ON	289.7	92
	10 Surrey St E Guelph ON N1H3P5	297.8	97

EXP - List of TSSA Expired Facilities

A search of the EXP database, dated Feb 28, 2017 has found that there are 4 EXP site(s) within approximately 0.30 kilometers of the project property.

Site	Address	Distance (m)	Map Key
TNT RENTAL CENTRE LIMITED	71 WYNDHAM ST S GUELPH ON	57.1	7
TNT RENTAL CENTRE LIMITED	75 WYNDHAM ST S GUELPH ON	67.9	14
1579149 ONTARIO LTD	58 WELLINGTON ST E AT WYNDHAM GUELPH ON	186.1	36
DO NOT USE SEE 00127340	3 HWY 24 S GUELPH ON	270.0	78

FST - Fuel Storage Tank

A search of the FST database, dated Feb 28, 2017 has found that there are 13 FST site(s) within approximately 0.30 kilometers of the project property.

Site	Address	Distance (m)	Map Key
SUNCOR ENERGY PRODUCTS PARTNERSHIP	58 WELLINGTON ST EAT WYNDHAM GUELPH ON N1H 3R8	186.1	36
SUNCOR ENERGY PRODUCTS PARTNERSHIP	58 WELLINGTON ST EAT WYNDHAM GUELPH ON N1H 3R8	186.1	36

Site	Address	Distance (m)	Map Key
SUNCOR ENERGY PRODUCTS PARTNERSHIP	58 WELLINGTON ST EAT WYNDHAM GUELPH ON N1H 3R8	186.1	36
SUNCOR ENERGY PRODUCTS PARTNERSHIP	58 WELLINGTON ST EAT WYNDHAM GUELPH ON N1H 3R8	186.1	36
CITY OF GUELPH	50 WYNDHAM ST S GUELPH ON N1H 4E1	201.7	43
CITY OF GUELPH	50 WYNDHAM ST S GUELPH ON N1H 4E1	201.7	43
CITY OF GUELPH	50 WYNDHAM ST S GUELPH ON N1H 4E1	201.7	43
CITY OF GUELPH	50 WYNDHAM ST S GUELPH ON N1H 4E1	201.7	43
FLEWELLING GARAGE LTD	67 SURREY ST E GUELPH ON N1H 3P7	232.8	59
FLEWELLING GARAGE LTD	67 SURREY ST E GUELPH ON N1H 3P7	232.8	59
FLEWELLING GARAGE LTD	67 SURREY ST E GUELPH ON N1H 3P7	232.8	59
FLEWELLING GARAGE LTD	67 SURREY ST E GUELPH ON N1H 3P7	232.8	59
FLEWELLING GARAGE LTD	67 SURREY ST E GUELPH ON N1H 3P7	232.8	59

FSTH - Fuel Storage Tank - Historic

A search of the FSTH database, dated Pre-Jan 2010* has found that there are 6 FSTH site(s) within approximately 0.30 kilometers of the project property.

Site	Address	Distance (m)	Map Key
6370861 CANADA LTD	58 WELLINGTON ST E AT WYNDHAM GUELPH ON N1H 3R8	186.1	36
6370861 CANADA LTD	58 WELLINGTON ST E AT WYNDHAM GUELPH ON N1H 3R8	186.1	36
CITY OF GUELPH	50 WYNDHAM ST S GUELPH ON N1H 4E1	201.7	43
CITY OF GUELPH	50 WYNDHAM ST S GUELPH ON N1H 4E1	201.7	43
CITY OF GUELPH	50 WYNDHAM ST S GUELPH ON N1H 4E1	201.7	43
GUELPH FIRE DEPARTMENT	50 WYNDHAM ST S GUELPH ON N1H 4E1	201.7	43

GEN - Ontario Regulation 347 Waste Generators Summary

A search of the GEN database, dated 1986-Dec 31, 2018 has found that there are 90 GEN site(s) within approximately 0.30 kilometers of the project property.

Site	Address	Distance (m)	Map Key
Rykur Holdings Inc.	71 Wyndham Street South Guelph ON N1E 5R3	71.2	16
Wyndham Medical Inc.	75 Wyndham St S Guelph ON N1E 5R3	71.4	17
Wyndham Medical Inc.	75 Wyndham St S Guelph ON N1E 5R3	71.4	17

Site	Address	Distance (m)	Map Key
Wyndham Medical Inc.	75 Wyndham St S Guelph ON N1E 5R3	71.4	17
1530925 Ontario Inc	23 Wellington St E, Unit 5 Guelph ON N1H 3R7	140.2	25
CORPORATION OF THE COUNTY OF WELLINGTON ROADS DEPARTMENT	7468 WELLINGTON ROADS 51 GUELPH ON N1H 6J2	172.5	30
Tervita Corporation	7602 Wellington Road #34 Guelph ON N1H 6H9	180.1	33
Hazco Environmental Services	7602 Wellington Road #34 Guelph ON N1H 6H9	180.1	33
Tervita Corporation	7602 Wellington Road #34 Guelph ON N1H 6H9	180.1	33
Guelph Fire Department	50 Wyndham Street, South Guelph ON N1H 4E1	201.7	43
Guelph Fire Department	50 Wyndham Street, South Guelph ON N1H 4E1	201.7	43
GUELPH, CORP. OF THE CITY OF 17-371	FIRE DEPARTMENT 50 WYNDHAM STREET SOUTH GUELPH ON N1H 4E1	201.7	43
City of Guelph	50 Wyndham Street South Guelph ON N1H 4E1	201.7	43
GUELPH, CORP. OF THE CITY OF 17-371	50 WYNDHAM STREET SOUTH FIRE DEPARTMENT GUELPH ON N1H 4E1	201.7	43

Site	Address	Distance (m)	Map Key
CORPORATION OF THE CITY OF GUELPH	50 WYNDHAM STREET SOUTH GUELPH ON N1H 4E1	201.7	43
Guelph Fire Department	50 Wyndham Street, South Guelph ON N1H 4E1	201.7	43
Guelph Fire Department	50 Wyndham Street, South Guelph ON N1H 4E1	201.7	43
Guelph Fire Department	50 Wyndham Street, South Guelph ON N1H 4E1	201.7	43
CORPORATION OF THE CITY OF GUELPH	50 WYNDHAM STREET SOUTH GUELPH ON N1H 4E1	201.7	43
CORPORATION OF THE CITY OF GUELPH	50 WYNDHAM STREET SOUTH GUELPH ON N1H 4E1	201.7	43
Guelph Fire Department	50 Wyndham Street, South Guelph ON N1H 4E1	201.7	43
Guelph Fire Department	50 Wyndham Street, South Guelph ON N1H 4E1	201.7	43
CORPORATION OF THE CITY OF GUELPH	50 WYNDHAM STREET SOUTH GUELPH ON N1H 4E1	201.7	43
Guelph Fire Department	50 Wyndham Street, South Guelph ON N1H 4E1	201.7	43
CORPORATION OF THE CITY OF GUELPH	50 WYNDHAM STREET SOUTH GUELPH ON N1H 4E1	201.7	43
Guelph Fire Department	50 Wyndham Street, South Guelph ON	201.7	43

Site	Address	Distance (m)	Map Key
GUELPH, CORP. OF THE CITY OF	FIRE DEPARTMENT 50 WYNDHAM STREET SOUTH GUELPH ON N1H 4E1	201.7	43
CORPORATION OF THE CITY OF GUELPH	50 WYNDHAM STREET SOUTH GUELPH ON N1H 4E1	201.7	43
GUELPH, CORP. OF THE CITY OF	50 WYNDHAM STREET SOUTH FIRE DEPARTMENT GUELPH ON N1H 4E1	201.7	43
CORPORATION OF THE CITY OF GUELPH	50 WYNDHAM STREET SOUTH GUELPH ON	201.7	43
GUELPH, CORPORATION OF THE CITY OF	50 WYNDHAM STREET SOUTH FIRE DEPARTMENT GUELPH ON N1H 4E1	201.7	43
GUELPH ANIMAL HOSPITAL	110 GORDON STREET GUELPH ON N1H 4H6	207.9	44
GUELPH ANIMAL HOSPITAL	110 GORDON STREET GUELPH ON N1H 4H6	207.9	44
GUELPH ANIMAL HOSPITAL	110 GORDON STREET GUELPH ON N1H 4H6	207.9	44
GUELPH ANIMAL HOSPITAL	110 GORDON STREET GUELPH ON N1H 4H6	207.9	44
GUELPH ANIMAL HOSPITAL	110 GORDON STREET GUELPH ON N1H 4H6	207.9	44
GUELPH ANIMAL HOSPITAL	110 GORDON STREET GUELPH ON N1H 4H6	208.1	45

Site	Address	Distance (m)	Map Key
The Corporation of the City of Guelph	110 Gordon St Guelph ON N1H 4H6	208.1	45
GUELPH ANIMAL HOSPITAL	110 GORDON STREET GUELPH ON N1H 4H6	208.1	45
GUELPH ANIMAL HOSPITAL	110 GORDON STREET GUELPH ON N1H 4H6	208.1	45
GUELPH ANIMAL HOSPITAL	110 GORDON STREET GUELPH ON N1H 4H6	208.1	45
GUELPH ANIMAL HOSPITAL	110 GORDON STREET GUELPH ON	208.1	45
The TDL Group Corp.	28 Wellington Street East Guelph ON N1H3R8	227.0	53
AMEC Earth and Environmental	28 Wellington Street East Guelph ON N1H 3R8	227.0	53
PARKERS CLEANERS(OUT OF BUS.) 30-035	92 GORDON ST GUELPH ON N1H 4H6	229.8	55
PARKERS CLEANERS(OUT OF BUSINESS)	92 GORDON STREET GUELPH ON N1H 4H6	229.8	55
PARKERS CLEANERS(OUT OF BUS.)	92 GORDON ST GUELPH ON N1H 4H6	229.8	55
PARKERS CLEANERS	92 GORDON ST GUELPH ON N1H 4H6	229.8	55
The Corporation of the City of Guelph	47 Surrey Street East Guelph ON	232.5	58

Site	Address	Distance (m)	Map Key
BANK OF AMERICA CANADA	83 NEEVE STREET GUELPH ON N1E 5R9	237.4	61
Alfred Schnurr Electric Company LTD.	64-80 Gordon Street Guelph ON N1H 4H4	250.4	68
Alfred Schnurr Electric Company LTD.	64-80 Gordon Street Guelph ON N1H 4H4	250.4	68
Alfred Schnurr Electric Company LTD.	64-80 Gordon Street Guelph ON N1H 4H4	250.4	68
Alfred Schnurr Electric Company LTD.	64-80 Gordon Street Guelph ON N1H 4H4	250.4	68
Alfred Schnurr Electric Company LTD.	64-80 Gordon Street Guelph ON	250.4	68
PRUSS AUTO BODY LIMITED	97 SURREY STREET EAST GUELPH ON N1H 3P7	254.9	70
PRUSS AUTO BODY LIMITED	97 SURREY STREET EAST GUELPH ON N1H 3P7	254.9	70
PRUSS AUTO BODY LIMITED	97 SURREY STREET EAST GUELPH ON N1H 3P7	254.9	70
PRUSS AUTO BODY LIMITED	97 SURREY STREET EAST GUELPH ON N1H 3P7	254.9	70
PRUSS AUTO BODY LIMITED	97 SURREY STREET EAST GUELPH ON N1H 3P7	254.9	70

Site	Address	Distance (m)	Map Key
PRUSS AUTO BODY LIMITED	97 SURREY STREET EAST GUELPH ON	254.9	70
PRUSS AUTO BODY LIMITED	97 SURREY STREET EAST GUELPH ON N1H 3P7	254.9	70
PRUSS AUTO BODY LIMITED	97 SURREY STREET EAST GUELPH ON N1H 3P7	254.9	70
PRUSS AUTO BODY LIMITED	97 SURREY STREET EAST GUELPH ON N1H 3P7	254.9	70
PRUSS AUTO BODY LTD.	97 SURREY STREET EAST GUELPH ON N1H 3P7	254.9	70
PRUSS AUTO BODY LIMITED	97 SURREY STREET EAST GUELPH ON N1H 3P7	254.9	70
GUELPH, CORP. OF THE CITY OF 18-278	RECYCLING DROP-OFF, 112 GORDON ST. C/O CITY HALL, 59 GARDEN STREET, GUELPH, ON N1H 4H6	260.6	73
GUELPH, CORP. OF THE CITY OF	RECYCLING DROP-OFF, 112 GORDON ST. C/O CITY HALL, 59 GARDEN STREET, GUELPH, ON N1H 4H6	260.6	73
Ben Pilon Enterprise	101 surrey st east guelph ON N1H 3P7	268.1	75
Alfred Schnurr Electric Company LTD.	64-80 Gordon Street Guelph ON	286.8	90
Alfred Schnurr Electric Company LTD.	64-80 Gordon Street Guelph ON	286.8	90
Alfred Schnurr Electric Company LTD.	64-80 Gordon Street Guelph ON N1H 4H4	286.8	90

Site	Address	Distance (m)	Map Key
Alfred Schnurr Electric Company LTD.	64-80 Gordon Street Guelph ON N1H 4H4	286.8	90
Alfred Schnurr Electric Company LTD.	64-80 Gordon Street Guelph ON	286.8	90
UNION GAS LIMITED	GUELPH SERVICE CENTRE 10 SURREY STREET EAST_ GUELPH ON N1H 3P5	297.8	97
UNION GAS LIMITED	GUELPH SERVICE CENTRE 10 SURREY STREET EAST GUELPH ON N1H 6J6	297.8	97
Corporation of the City of Guelph	10 Surrey Street East Guelph ON N1H 3P5	297.8	97
Union Gas Limited	10 Surrey Street East Guelph ON N1H3P5	297.8	97
UNION GAS LIMITED 39-245	GUELPH SERVICE CENTRE 10 SURREY STREET GUELPH ON N1H 6J6	297.8	97
UNION GAS LIMITED	10 SURREY STREET EAST GUELPH SERVICE CENTRE GUELPH ON N1H 3P5	297.8	97
Enbridge Gas Inc. operating as Union Gas	10 Surrey Street East Guelph ON N1H3P5	297.8	97
Union Gas Limited	10 Surrey Street East Guelph ON N1H3P5	297.8	97
UNION GAS LIMITED 39-245	GUELPH SERVICE CENTER 10 SURREY ST. GUELPH ON N1H 6J6	297.8	97

Site	Address	Distance (m)	Map Key
UNION GAS LIMITED	GUELPH SERVICE CENTRE 10 SURREY STREET EAST GUELPH ON N1H 3P5	297.8	97
Union Gas Limited	10 Surrey Street East Guelph ON N1H3P5	297.8	97
UNION GAS LIMITED	GUELPH SERVICE CENTRE 10 SURREY STREET GUELPH ON N1H 6J6	297.8	97
UNION GAS LIMITED	GUELPH SERVICE CENTRE 10 SURREY STREET EAST GUELPH ON N1H 3P5	297.8	97
UNION GAS LIMITED	GUELPH SERVICE CENTER 10 SURREY ST. GUELPH ON N1H 6J6	297.8	97
UNION GAS LIMITED	GUELPH SERVICE CENTRE 10 SURREY STREET EAST GUELPH ON N1H 3P5	297.8	97
City of Guelph	10 surrey street east Guelph ON N1H 3P5	297.8	97

HINC - TSSA Historic Incidents

A search of the HINC database, dated 2006-June 2009* has found that there are 3 HINC site(s) within approximately 0.30 kilometers of the project property.

Site	Address	Distance (m)	Map Key
	100 GORDON STREET GUELPH ON N1H 4H6	201.3	42
	50 WYNDHAM STREET SOUTH GUELPH ON N1H 4E1	201.7	43
	67 SURREY STREET EAST GUELPH ON N1H 3P7	232.8	59

Site	Address	Distance (m)	Map Key

NPCB - National PCB Inventory

A search of the NPCB database, dated 1988-2008* has found that there are 3 NPCB site(s) within approximately 0.30 kilometers of the project property.

Site	Address	Distance (m)	Map Key
THE BANK OF AMERICA	83 NEEVE STREET GUELPH ON N1E 5R9	237.4	61
THE BANK OF AMERICA -Now ANDRIN BLDG. CORP.	83 Neeve Street Guelph ON N1E 5R9	237.4	61
THE BANK OF AMERICA-NOW ANDRIN BLDG. CORP.	83 NEEVE STREET GUELPH ON N1E 5R9	237.4	61

ORD - Orders

A search of the ORD database, dated 1994-Feb 28, 2019 has found that there are 1 ORD site(s) within approximately 0.30 kilometers of the project property.

Site	Address	Distance (m)	Map Key
TDL Group Ltd	ON	227.0	53

PES - Pesticide Register

A search of the PES database, dated 1988-Sep 2018 has found that there are 3 PES site(s) within approximately 0.30 kilometers of the project property.

Site	Address	Distance (m)	Map Key
NATIONAL GROCERS CO. LTD.	86 GORDON STREET GUELPH ON N1H4H6	182.1	35
STEVE'S VALU-MART	86 GORDON STREET GUELPH ON N1H4H6	182.1	35

Site	Address	Distance (m)	Map Key
STEVE'S VALU-MART	86 GORDON STREET GUELPH ON N1H 4H6	239.7	62

PINC - TSSA Pipeline Incidents

A search of the PINC database, dated Feb 28, 2017 has found that there are 2 PINC site(s) within approximately 0.30 kilometers of the project property.

Site	Address	Distance (m)	Map Key
	66 YORK ROAD, GUELPH ON	60.3	11
	WELLINGTON ST AND GORDON ST, GUELPH ON	271.6	80

PRT - Private and Retail Fuel Storage Tanks

A search of the PRT database, dated 1989-1996* has found that there are 6 PRT site(s) within approximately 0.30 kilometers of the project property.

Site	Address	Distance (m)	Map Key
TNT RENTAL CENTRE LTD	71 WYNDHAM ST S UNIT C GUELPH ON N1E 5R3	57.1	7
TNT RENTAL CENTRE LTD	75 WYNDHAM ST S GUELPH ON N1E 5R3	67.9	14
HARVEY SPROWL	58 WELLINGTON ST AT WYNDHAM GUELPH ON	186.1	36
GUELPH FIRE DEPARTMENT	50 WYNDHAM ST S GUELPH ON N1H 4E1	201.7	43
CITY OF GUELPH	50 WYNDHAM ST S GUELPH ON N1H 4E1	201.7	43

Site	Address	Distance (m)	Map Key
NORM FLEWELLING LTD NORMS ESSO	67 SURREY ST E GUELPH ON N1H3P7	232.8	59

RSC - Record of Site Condition

A search of the RSC database, dated 1997-Sept 2001, Oct 2004-Jan 2019 has found that there are 1 RSC site(s) within approximately 0.30 kilometers of the project property.

Site	Address	Distance (m)	Map Key
Terra View Riverside Ltd.	84 and 86 Wyndham Street South and, 68 and 72 York Road GUELPH ON	61.2	12

RST - Retail Fuel Storage Tanks

A search of the RST database, dated 1999-Jan 31, 2019 has found that there are 8 RST site(s) within approximately 0.30 kilometers of the project property.

Site	Address	Distance (m)	Map Key
HARVEY'S SELF SERVE GAS BAR	58 WELLINGTON ST E GUELPH ON N1H3R8	186.1	36
WENTZEL AUTO SERVICES INC	58 WELLINGTON ST E GUELPH ON N1H 3R8	186.1	36
KAMRAN & BROS AUTO SERVICES LTD	58 WELLINGTON ST E GUELPH ON N1H 3R8	186.1	36
NORM'S ESSO SERVICE	67 SURREY ST E GUELPH ON N1H 3P7	232.8	59
NORM'S ESSO SERVICE	67 SURREY ST E GUELPH ON N1H3P7	232.8	59
ECONOMY LUBE INC	87 GORDON ST GUELPH ON N1H4H7	282.7	88

Site	Address	Distance (m)	Map Key
ECONOMY LUBE INC	87 GORDON ST GUELPH ON N1H 4H7	282.7	88
ECONOMY GROUP	87 GORDON ST GUELPH ON N1H4H7	282.7	88

SCT - Scott's Manufacturing Directory

A search of the SCT database, dated 1992-Mar 2011* has found that there are 10 SCT site(s) within approximately 0.30 kilometers of the project property.

Site	Address	Distance (m)	Map Key
Dougan & Associates	77 Wyndham St S Guelph ON N1E 5R3	47.6	5
The Futon Shop	23 Wellington St E Unit 4 Guelph ON N1H 3R7	140.2	25
Daly's Wood Products Ltd.	5066 Wellington Rd 32 RR 7 Guelph ON N1H 6J4	176.4	32
ABERFOYLE COUNTRY YOGURT INC.	34 WELLINGTON ST E GUELPH ON N1H 3R8	190.1	37
Millcreek Modular Homes	34 Wellington Rd E Aberfoyle ON N1H 3R8	190.1	37
HAYES CUSTOM WOODWORKING	32 WELLINGTON ST W GUELPH ON N1H	193.7	38
Bartlett Woodworking	141 Neeve St Guelph ON N1E 5S2	231.3	56

Site	Address	Distance (m)	Map Key
AUTO-WRAP	45 Cross St Guelph ON N1E 2Z5	291.1	93
TAYLOR JAMIESON MACHINE & ENG	45 CROSS ST UNIT 5 GUELPH ON N1E 2Z5	291.1	93
Cash Rolls of Canada	45 Cross St Guelph ON N1E 2Z5	291.1	93

SPL - Ontario Spills

A search of the SPL database, dated 1988-Dec 2018 has found that there are 21 SPL site(s) within approximately 0.30 kilometers of the project property.

Site	Address	Distance (m)	Map Key
Union Gas Limited	76 Wyndham Street South Guelph ON	0.0	1
Union Gas Limited	66 York Road Guelph ON	60.3	11
	Wyndham St N at York Guelph ON	90.1	18
	Wyndham St South and York Road Guelph ON	91.7	19
The Corporation of the City of Guelph	York Rd and Wyndham St intersection MVA<UNOFFICIAL> Guelph ON	91.8	20
TRANSPORT TRUCK	46 YORK RD MOTOR VEHICLE (OPERATING FLUID) GUELPH CITY ON	109.2	23
BFI Canada Inc.	23 Wellington street Guelph ON	140.2	25

Site	Address	Distance (m)	Map Key
BUS	OUTFALL TO SPEED RIVER BEHIND PLAZA AT MR. SUB, 23 WELLINGTON STREET EAST MOTOR VEHICLE (OPERATING FLUID) GUELPH CITY ON N1H 3R7	140.2	25
	23 Wellington St. East Guelph ON N1H 3R7	140.2	25
Guelph Transit<UNOFFICIAL>	Wellington Street East at Windham Street South Guelph ON	186.1	36
KENTUCKY FRIED CHICKEN	SPEED RIVER, DRIVEWAY AT KFC, ON WELLINGTON STREET, GUELPH RESTAURANT GUELPH CITY ON	193.9	39
	50 Wyndham St. South Guelph ON N1H 4E1	201.7	43
RST Transport<UNOFFICIAL>	67 Surrey St Guelph ON	232.8	59
ESSO PETROLEUM CANADA	67 SURREY ST. E SERVICE STATION GUELPH CITY ON N1H 3P7	232.8	59
	20 Wellington St. East Guelph ON	246.3	66
City of Guelph	49 Surrey St Guelph ON	250.4	69
City of Guelph	Corner of Wellington and Gordon Guelph ON	269.1	77
UNKNOWN	SPEED RIVER NEEVE STREET BRIDGE GUELPH CITY ON	270.1	79

Site	Address	Distance (m)	Map Key
FIRE DEPARTMENT	SPEED RIVER AT NEEVE ST. & WELLINGTON FIRE TRAINING EXERCISE GUELPH CITY ON	270.1	79
	Wellington St. & Gordon St.<UNOFFICIAL> Guelph ON	272.6	81
ADM Agri-Industries Company	24 Ontario Street Guelph ON N1E 3B1	297.9	98

WWIS - Water Well Information System

A search of the WWIS database, dated Dec 31, 2017 has found that there are 40 WWIS site(s) within approximately 0.30 kilometers of the project property.

Site	Address	Distance (m)	Map Key
	Guelph ON ***Well ID:*** 7272811	13.7	2
	GUELPH ON ***Well ID:*** 7268286	45.5	3
	GUELPH ON ***Well ID:*** 7268289	46.0	4
	GUELPH ON ***Well ID:*** 7268288	46.0	4
	GUELPH ON ***Well ID:*** 7268287	56.1	6
	Guelph ON ***Well ID:*** 7138586	59.7	8

Site	Address	Distance (m)	Map Key
	Guelph ON ***Well ID:*** 7272810	59.8	9
	Guelph ON ***Well ID:*** 7132174	63.6	13
	Guelph ON ***Well ID:*** 7129314	69.5	15
	Guelph ON ***Well ID:*** 7138712	93.8	21
	Guelph ON ***Well ID:*** 7272809	123.6	24
	Guelph ON ***Well ID:*** 7277234	145.5	26
	Guelph ON ***Well ID:*** 7272808	157.9	27
	Guelph ON ***Well ID:*** 7290607	176.1	31
	Guelph ON ***Well ID:*** 7256979	186.1	36
	Guelph ON ***Well ID:*** 7272807	195.5	40
	Guelph ON ***Well ID:*** 7290606	197.6	41
	Guelph ON	208.2	46

Site	Address	Distance (m)	Map Key
	Well ID: 7145092		
	Guelph ON ***Well ID:*** 7145091	208.9	47
	ON ***Well ID:*** 7239047	209.9	48
	ON ***Well ID:*** 7245748	217.4	49
	GUELPH ON ***Well ID:*** 7176203	224.5	51
	Guelph ON ***Well ID:*** 7290608	229.3	54
	GUELPH ON ***Well ID:*** 7191812	231.4	57
	ON ***Well ID:*** 7253240	232.9	60
	GUELPH ON ***Well ID:*** 7176204	240.6	63
	Guelph ON ***Well ID:*** 7240608	242.2	65
	Guelph ON ***Well ID:*** 7177231	262.6	74
	ON ***Well ID:*** 6713400	270.0	78

Site	Address	Distance (m)	Map Key
	ON ***Well ID:*** 6713402	273.1	82
	Guelph ON ***Well ID:*** 7140742	277.6	83
	ON ***Well ID:*** 7264063	279.7	84
	Guelph ON ***Well ID:*** 7210266	281.0	85
	ON ***Well ID:*** 7241165	281.2	86
	Guelph ON ***Well ID:*** 7210268	282.3	87
	Guelph ON ***Well ID:*** 7210283	286.9	91
	ON ***Well ID:*** 7215192	294.1	94
	ON ***Well ID:*** 7214137	294.1	94
	GEULPH ON ***Well ID:*** 6714814	296.2	96
	Guelph ON ***Well ID:*** 7177230	299.7	99

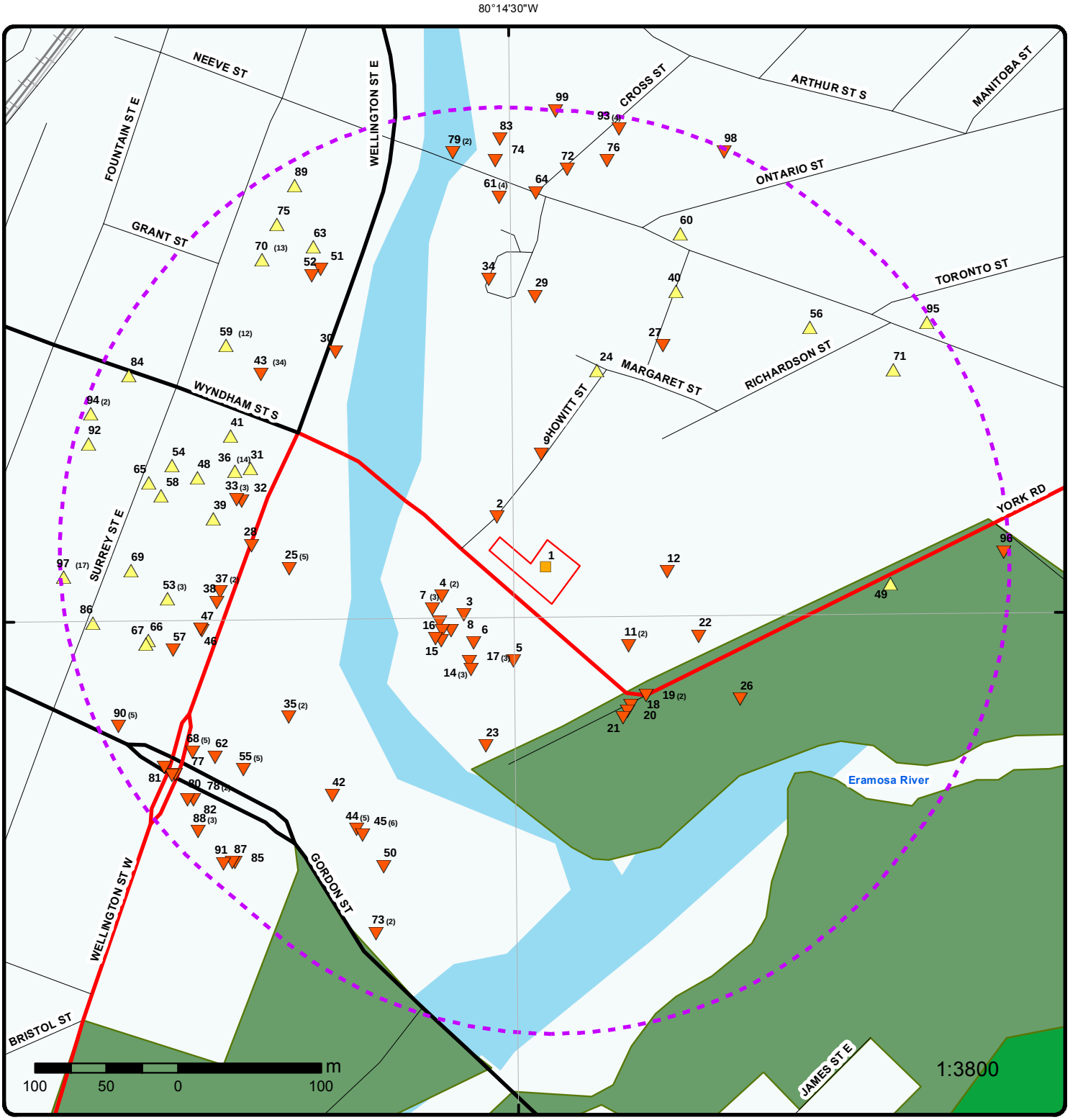

Map : 0.3 Kilometer Radius

Order No: 20190402206

Address: 76 Wyndham Street South, Guelph, ON, N1E 5R4

ERIS
ENVIRONMENTAL RISK INFORMATION SERVICES

- Project Property
- Buffer Outline
- Eris Sites with Higher Elevation
- Eris Sites with Same Elevation
- Eris Sites with Lower Elevation
- Eris Sites with Unknown Elevation
- Expressway
- Principal Highway
- Secondary Highway
- Major Road
- Local road
- Trail
- Proposed Road
- Ferry Route/Ice Road
- Industrial and Resource - Regions
- Main Line
- Sidetrack
- Transit Line
- Abandoned Line
- National Park
- Provincial or Territorial Park
- Other Park
- Golf Course or Driving Range
- Park or Sports Field
- Other Recreation Area

Source: © 2015 DMTI Spatial Inc.

© ERIS Information Limited Partnership

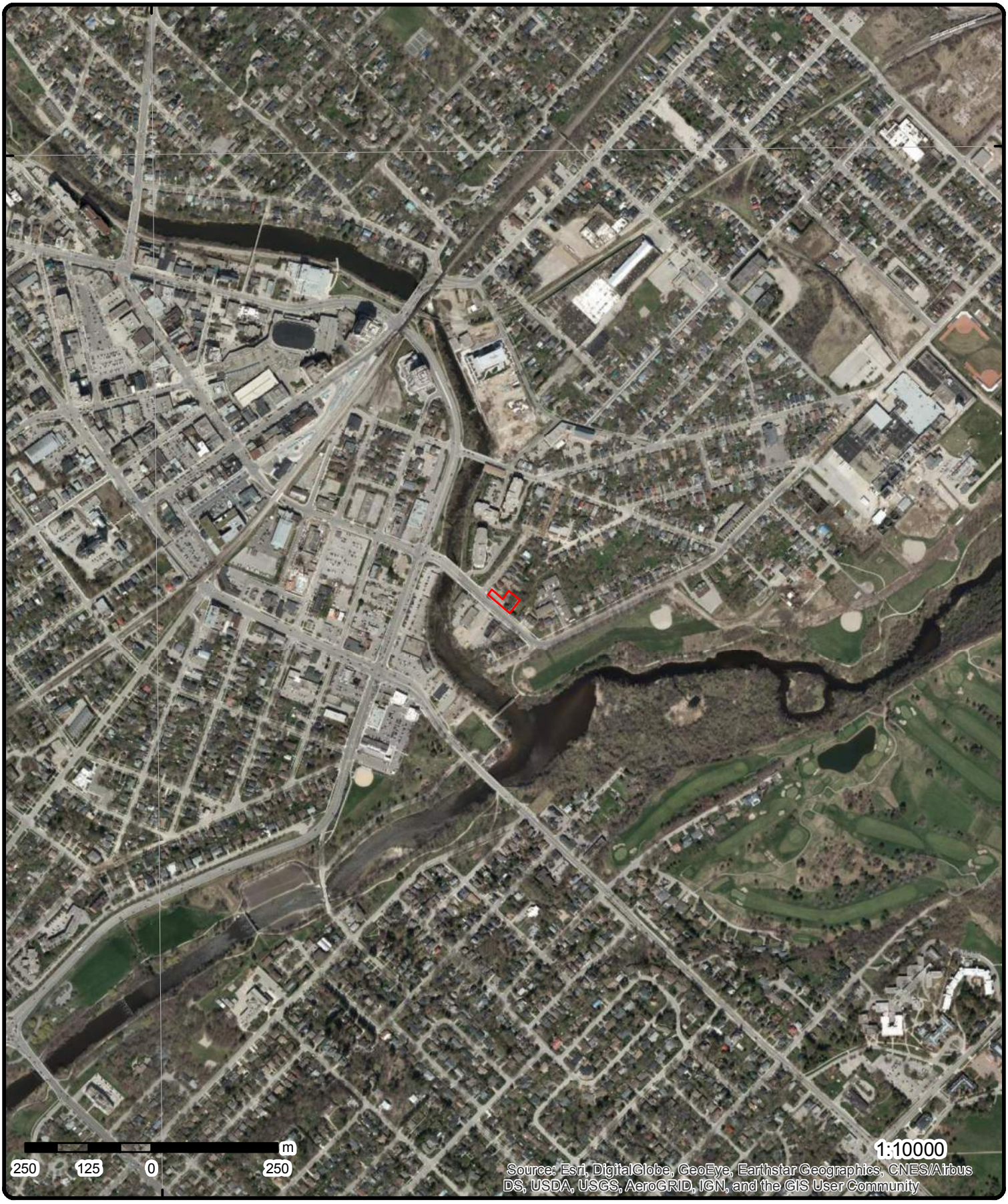

Aerial (2017)

Address: 76 Wyndham Street South, Guelph, ON, N1E 5R4

Source: ESRI World Imagery

Order No: 20190402206

ERIS ENVIRONMENTAL RISK INFORMATION SERVICES

© ERIS Information Limited Partnership

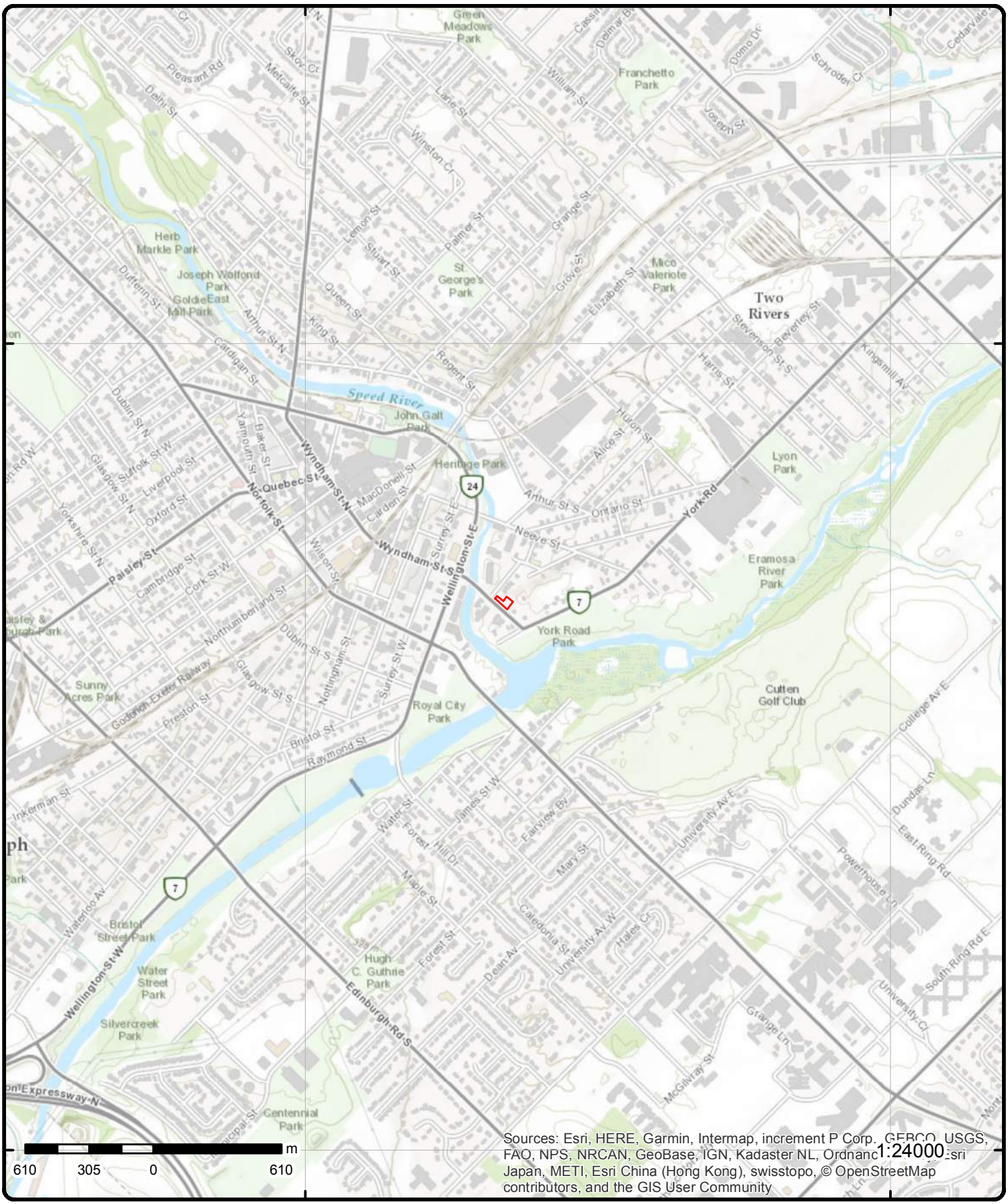

Topographic Map

Order No: 20190402206

Address: 76 Wyndham Street South, Guelph, ON, N1E 5R4

Source: ESRI World Topographic Map

© ERIS Information Limited Partnership

Detail Report

Map Key	Number of Records	Direction/ Distance (m)	Elev/Diff (m)	Site	DB
1	1 of 1	-/0.0	311.9 / 0.00	Union Gas Limited 76 Wyndham Street South Guelph ON	SPL

Ref No:	0078-AD7SCE	**Discharger Report:**	
Site No:	NA	**Material Group:**	
Incident Dt:	8/26/2016	**Health/Env Conseq:**	
Year:		**Client Type:**	
Incident Cause:		**Sector Type:**	Miscellaneous Industrial
Incident Event:	Leak/Break	**Agency Involved:**	
Contaminant Code:	35	**Nearest Watercourse:**	
Contaminant Name:	NATURAL GAS (METHANE)	**Site Address:**	76 Wyndham Street South
Contaminant Limit 1:		**Site District Office:**	
Contam Limit Freq 1:		**Site Postal Code:**	
Contaminant UN No 1:		**Site Region:**	
Environment Impact:		**Site Municipality:**	Guelph
Nature of Impact:		**Site Lot:**	
Receiving Medium:		**Site Conc:**	
Receiving Env:	Air	**Northing:**	
MOE Response:		**Easting:**	
Dt MOE Arvl on Scn:		**Site Geo Ref Accu:**	
MOE Reported Dt:	8/26/2016	**Site Map Datum:**	
Dt Document Closed:		**SAC Action Class:**	TSSA - Fuel Safety Branch - Hydrocarbon Fuel Release/Spill
Incident Reason:	Operator/Human Error	**Source Type:**	
Site Name:	Residence<UNOFFICIAL>		
Site County/District:			
Site Geo Ref Meth:			
Incident Summary:	TSSA: 3/4" steel line damaged, made safe		
Contaminant Qty:	0 other - see incident description		

Map Key	Number of Records	Direction/ Distance (m)	Elev/Diff (m)	Site	DB
2	1 of 1	NW/13.7	310.8 / -1.09	Guelph ON	WWIS

Well ID:	7272811	**Data Entry Status:**	
Construction Date:		**Data Src:**	
Primary Water Use:		**Date Received:**	10/11/2016
Sec. Water Use:		**Selected Flag:**	Yes
Final Well Status:	0	**Abandonment Rec:**	Yes
Water Type:		**Contractor:**	6875
Casing Material:		**Form Version:**	7
Audit No:	Z227638	**Owner:**	
Tag:		**Street Name:**	
Construction Method:		**County:**	WELLINGTON
Elevation (m):		**Municipality:**	GUELPH CITY
Elevation Reliability:		**Site Info:**	
Depth to Bedrock:		**Lot:**	
Well Depth:		**Concession:**	
Overburden/Bedrock:		**Concession Name:**	
Pump Rate:		**Easting NAD83:**	
Static Water Level:		**Northing NAD83:**	
Flowing (Y/N):		**Zone:**	
Flow Rate:		**UTM Reliability:**	

Clear/Cloudy:

Bore Hole Information

Bore Hole ID:	1006265649	***Elevation:***	311.2
DP2BR:		***Elevrc:***	
Spatial Status:		***Zone:***	17
Code OB:		***East83:***	561251
Code OB Desc:		***North83:***	4821318
Open Hole:		***Org CS:***	UTM83
Cluster Kind:		***UTMRC:***	4
Date Completed:		***UTMRC Desc:***	margin of error : 30 m - 100 m
Remarks:		***Location Method:***	wwr
Elevrc Desc:			
Location Source Date:			
Improvement Location Source:			
Improvement Location Method:			
Source Revision Comment:			
Supplier Comment:			

Overburden and Bedrock Materials Interval

Formation ID:	1006397489
Layer:	
Color:	
General Color:	
Mat1:	
Most Common Material:	
Mat2:	
Other Materials:	
Mat3:	
Other Materials:	
Formation Top Depth:	
Formation End Depth:	
Formation End Depth UOM:	m

Annular Space/Abandonment Sealing Record

Plug ID:	1006694840
Layer:	1
Plug From:	0
Plug To:	4.8
Plug Depth UOM:	m

Method of Construction & Well Use

Method Construction ID:	1006397494
Method Construction Code:	
Method Construction:	
Other Method Construction:	

Pipe Information

Pipe ID:	1006397488
Casing No:	0
Comment:	
Alt Name:	

Construction Record - Casing

Casing ID: 1006397492
Layer:
Material:
Open Hole or Material:
Depth From:
Depth To:
Casing Diameter:
Casing Diameter UOM: cm
Casing Depth UOM: m

Construction Record - Screen

Screen ID: 1006397493
Layer:
Slot:
Screen Top Depth:
Screen End Depth:
Screen Material:
Screen Depth UOM: m
Screen Diameter UOM: cm
Screen Diameter:

Water Details

Water ID: 1006397491
Layer:
Kind Code:
Kind:
Water Found Depth:
Water Found Depth UOM: m

Hole Diameter

Hole ID: 1006397490
Diameter:
Depth From:
Depth To:
Hole Depth UOM: m
Hole Diameter UOM: cm

---

3 ***1 of 1*** ***WSW/45.5*** ***310.9 / -1.03*** ***GUELPH ON*** ***WWIS***

Well ID:	7268286	***Data Entry Status:***	
Construction Date:		***Data Src:***	
Primary Water Use:	Monitoring	***Date Received:***	8/8/2016
Sec. Water Use:		***Selected Flag:***	Yes
Final Well Status:	Observation Wells	***Abandonment Rec:***	
Water Type:		***Contractor:***	7366
Casing Material:		***Form Version:***	7
Audit No:	Z236885	***Owner:***	
Tag:	A166718	***Street Name:***	71 WYNDHAM ST
Construction Method:		***County:***	WELLINGTON
Elevation (m):		***Municipality:***	GUELPH CITY
Elevation Reliability:		***Site Info:***	
Depth to Bedrock:		***Lot:***	
Well Depth:		***Concession:***	
Overburden/Bedrock:		***Concession Name:***	
Pump Rate:		***Easting NAD83:***	
Static Water Level:		***Northing NAD83:***	

Flowing (Y/N):		***Zone:***	
Flow Rate:		***UTM Reliability:***	
Clear/Cloudy:			

Bore Hole Information

Bore Hole ID:	1006192180	***Elevation:***	311.32
DP2BR:		***Elevrc:***	
Spatial Status:		***Zone:***	17
Code OB:		***East83:***	561228
Code OB Desc:		***North83:***	4821250
Open Hole:		***Org CS:***	UTM83
Cluster Kind:		***UTMRC:***	4
Date Completed:	04-JUL-16	***UTMRC Desc:***	margin of error : 30 m - 100 m
Remarks:		***Location Method:***	wwr
Elevrc Desc:			
Location Source Date:			
Improvement Location Source:			
Improvement Location Method:			
Source Revision Comment:			
Supplier Comment:			

Overburden and Bedrock Materials Interval

Formation ID:	1006196535
Layer:	1
Color:	6
General Color:	BROWN
Mat1:	01
Most Common Material:	FILL
Mat2:	28
Other Materials:	SAND
Mat3:	77
Other Materials:	LOOSE
Formation Top Depth:	0
Formation End Depth:	3.9
Formation End Depth UOM:	m

Annular Space/Abandonment Sealing Record

Plug ID:	1006196543
Layer:	2
Plug From:	1.5
Plug To:	3.9
Plug Depth UOM:	m

Annular Space/Abandonment Sealing Record

Plug ID:	1006196542
Layer:	1
Plug From:	0
Plug To:	1.5
Plug Depth UOM:	m

Method of Construction & Well Use

Method Construction ID:	1006196541
Method Construction Code:	2

Method Construction:	Rotary (Convent.)
Other Method Construction:	

Pipe Information

Pipe ID:	1006196534
Casing No:	0
Comment:	
Alt Name:	

Construction Record - Casing

Casing ID:	1006196538
Layer:	1
Material:	5
Open Hole or Material:	PLASTIC
Depth From:	0
Depth To:	2.4
Casing Diameter:	3.8
Casing Diameter UOM:	cm
Casing Depth UOM:	m

Construction Record - Screen

Screen ID:	1006196539
Layer:	1
Slot:	10
Screen Top Depth:	2.4
Screen End Depth:	3.9
Screen Material:	5
Screen Depth UOM:	m
Screen Diameter UOM:	cm
Screen Diameter:	4

Water Details

Water ID:	1006196537
Layer:	
Kind Code:	
Kind:	
Water Found Depth:	
Water Found Depth UOM:	m

Hole Diameter

Hole ID:	1006196536
Diameter:	15
Depth From:	0
Depth To:	3.9
Hole Depth UOM:	m
Hole Diameter UOM:	cm

---

4 ***1 of 2*** ***WSW/46.0*** ***310.9 / -1.03*** ***GUELPH ON*** ***WWIS***

Well ID:	7268289	***Data Entry Status:***	
Construction Date:		***Data Src:***	
Primary Water Use:	Monitoring	***Date Received:***	8/8/2016
Sec. Water Use:		***Selected Flag:***	Yes
Final Well Status:	Observation Wells	***Abandonment Rec:***	
Water Type:		***Contractor:***	7366

Casing Material:		***Form Version:***	7
Audit No:	Z236882	***Owner:***	
Tag:	A166727	***Street Name:***	71 WYNDHAM ST.
Construction Method:		***County:***	
Elevation (m):		***Municipality:***	
Elevation Reliability:		***Site Info:***	
Depth to Bedrock:		***Lot:***	
Well Depth:		***Concession:***	
Overburden/Bedrock:		***Concession Name:***	
Pump Rate:		***Easting NAD83:***	
Static Water Level:		***Northing NAD83:***	
Flowing (Y/N):		***Zone:***	
Flow Rate:		***UTM Reliability:***	
Clear/Cloudy:			

Bore Hole Information

Bore Hole ID:	1006192271	***Elevation:***	
DP2BR:		***Elevrc:***	
Spatial Status:		***Zone:***	
Code OB:		***East83:***	
Code OB Desc:		***North83:***	
Open Hole:		***Org CS:***	UTM83
Cluster Kind:		***UTMRC:***	9
Date Completed:	04-JUL-16	***UTMRC Desc:***	unknown UTM
Remarks:		***Location Method:***	wwr
Elevrc Desc:			
Location Source Date:			
Improvement Location Source:			
Improvement Location Method:			
Source Revision Comment:			
Supplier Comment:			

Overburden and Bedrock Materials Interval

Formation ID:	1006196625
Layer:	1
Color:	6
General Color:	BROWN
Mat1:	01
Most Common Material:	FILL
Mat2:	28
Other Materials:	SAND
Mat3:	77
Other Materials:	LOOSE
Formation Top Depth:	0
Formation End Depth:	2.8
Formation End Depth UOM:	m

Annular Space/Abandonment Sealing Record

Plug ID:	1006196633
Layer:	2
Plug From:	.9
Plug To:	2.8
Plug Depth UOM:	m

Annular Space/Abandonment Sealing Record

Plug ID:	1006196632
Layer:	1
Plug From:	0
Plug To:	.9
Plug Depth UOM:	m

Method of Construction & Well Use

Method Construction ID:	1006196631
Method Construction Code:	9
Method Construction:	Driving
Other Method Construction:	

Pipe Information

Pipe ID:	1006196624
Casing No:	0
Comment:	
Alt Name:	

Construction Record - Casing

Casing ID:	1006196628
Layer:	1
Material:	5
Open Hole or Material:	PLASTIC
Depth From:	0
Depth To:	1.3
Casing Diameter:	3.8
Casing Diameter UOM:	cm
Casing Depth UOM:	m

Construction Record - Screen

Screen ID:	1006196629
Layer:	1
Slot:	10
Screen Top Depth:	1.3
Screen End Depth:	2.8
Screen Material:	5
Screen Depth UOM:	m
Screen Diameter UOM:	cm
Screen Diameter:	4

Water Details

Water ID:	1006196627
Layer:	
Kind Code:	
Kind:	
Water Found Depth:	
Water Found Depth UOM:	m

Hole Diameter

Hole ID:	1006196626
Diameter:	10
Depth From:	0
Depth To:	2.8
Hole Depth UOM:	m

Hole Diameter UOM: cm

---

4 **2 of 2** **WSW/46.0** **310.9 / -1.03** **GUELPH ON** **WWIS**

Well ID:	7268288	***Data Entry Status:***	
Construction Date:		***Data Src:***	
Primary Water Use:	Monitoring	***Date Received:***	8/8/2016
Sec. Water Use:		***Selected Flag:***	Yes
Final Well Status:	Observation Wells	***Abandonment Rec:***	
Water Type:		***Contractor:***	7366
Casing Material:		***Form Version:***	7
Audit No:	Z236883	***Owner:***	
Tag:	A166726	***Street Name:***	71 WYNDHAM ST
Construction Method:		***County:***	
Elevation (m):		***Municipality:***	
Elevation Reliability:		***Site Info:***	
Depth to Bedrock:		***Lot:***	
Well Depth:		***Concession:***	
Overburden/Bedrock:		***Concession Name:***	
Pump Rate:		***Easting NAD83:***	
Static Water Level:		***Northing NAD83:***	
Flowing (Y/N):		***Zone:***	
Flow Rate:		***UTM Reliability:***	
Clear/Cloudy:			

Bore Hole Information

Bore Hole ID:	1006192227	***Elevation:***	
DP2BR:		***Elevrc:***	
Spatial Status:		***Zone:***	
Code OB:		***East83:***	
Code OB Desc:		***North83:***	
Open Hole:		***Org CS:***	UTM83
Cluster Kind:		***UTMRC:***	9
Date Completed:	04-JUL-16	***UTMRC Desc:***	unknown UTM
Remarks:		***Location Method:***	wwr
Elevrc Desc:			
Location Source Date:			
Improvement Location Source:			
Improvement Location Method:			
Source Revision Comment:			
Supplier Comment:			

Overburden and Bedrock Materials Interval

Formation ID:	1006196594
Layer:	1
Color:	6
General Color:	BROWN
Mat1:	01
Most Common Material:	FILL
Mat2:	11
Other Materials:	GRAVEL
Mat3:	77
Other Materials:	LOOSE
Formation Top Depth:	0
Formation End Depth:	2.8
Formation End Depth UOM:	m

Annular Space/Abandonment

Sealing Record

Plug ID:	1006196601
Layer:	1
Plug From:	0
Plug To:	.9
Plug Depth UOM:	m

Annular Space/Abandonment Sealing Record

Plug ID:	1006196602
Layer:	2
Plug From:	.9
Plug To:	2.8
Plug Depth UOM:	m

Method of Construction & Well Use

Method Construction ID:	1006196600
Method Construction Code:	9
Method Construction:	Driving
Other Method Construction:	

Pipe Information

Pipe ID:	1006196593
Casing No:	0
Comment:	
Alt Name:	

Construction Record - Casing

Casing ID:	1006196597
Layer:	1
Material:	5
Open Hole or Material:	PLASTIC
Depth From:	0
Depth To:	1.3
Casing Diameter:	3.8
Casing Diameter UOM:	cm
Casing Depth UOM:	m

Construction Record - Screen

Screen ID:	1006196598
Layer:	1
Slot:	10
Screen Top Depth:	1.3
Screen End Depth:	2.8
Screen Material:	5
Screen Depth UOM:	m
Screen Diameter UOM:	cm
Screen Diameter:	4

Water Details

Water ID:	1006196596
Layer:	
Kind Code:	

Kind:
Water Found Depth:
Water Found Depth UOM: m

Hole Diameter

Hole ID: 1006196595
Diameter: 10
Depth From: 0
Depth To: 2.8
Hole Depth UOM: m
Hole Diameter UOM: cm

---

5 | ***1 of 1*** | ***SSW/47.6*** | ***310.8 / -1.04*** | ***Dougan & Associates***
77 Wyndham St S
Guelph ON N1E 5R3 | ***SCT***

Established: 01-AUG-82
Plant Size (ft²):
Employment:

--Details--
Description: Environmental Consulting Services
SIC/NAICS Code: 541620

Description: Other Specialized Design Services
SIC/NAICS Code: 541490

Description: Support Activities for Forestry
SIC/NAICS Code: 115310

---

6 | ***1 of 1*** | ***SW/56.1*** | ***310.9 / -1.03*** | ***GUELPH ON*** | ***WWIS***

Well ID:	7268287	***Data Entry Status:***	
Construction Date:		***Data Src:***	
Primary Water Use:	Monitoring	***Date Received:***	8/8/2016
Sec. Water Use:		***Selected Flag:***	Yes
Final Well Status:	Observation Wells	***Abandonment Rec:***	
Water Type:		***Contractor:***	7366
Casing Material:		***Form Version:***	7
Audit No:	Z236884	***Owner:***	
Tag:	A166712	***Street Name:***	71 WYNDHAM ST.
Construction Method:		***County:***	WELLINGTON
Elevation (m):		***Municipality:***	GUELPH CITY
Elevation Reliability:		***Site Info:***	
Depth to Bedrock:		***Lot:***	
Well Depth:		***Concession:***	
Overburden/Bedrock:		***Concession Name:***	
Pump Rate:		***Easting NAD83:***	
Static Water Level:		***Northing NAD83:***	
Flowing (Y/N):		***Zone:***	
Flow Rate:		***UTM Reliability:***	
Clear/Cloudy:			

Bore Hole Information

Bore Hole ID:	1006192224	***Elevation:***	311.06
DP2BR:		***Elevrc:***	
Spatial Status:		***Zone:***	17
Code OB:		***East83:***	561235

Code OB Desc:		***North83:***	4821230
Open Hole:		***Org CS:***	UTM83
Cluster Kind:		***UTMRC:***	4
Date Completed:	14-JUL-16	***UTMRC Desc:***	margin of error : 30 m - 100 m
Remarks:		***Location Method:***	wwr
Elevrc Desc:			
Location Source Date:			
Improvement Location Source:			
Improvement Location Method:			
Source Revision Comment:			
Supplier Comment:			

Overburden and Bedrock Materials Interval

Formation ID:	1006196557
Layer:	1
Color:	6
General Color:	BROWN
Mat1:	01
Most Common Material:	FILL
Mat2:	11
Other Materials:	GRAVEL
Mat3:	77
Other Materials:	LOOSE
Formation Top Depth:	0
Formation End Depth:	2.8
Formation End Depth UOM:	m

Annular Space/Abandonment Sealing Record

Plug ID:	1006196565
Layer:	2
Plug From:	.9
Plug To:	2.8
Plug Depth UOM:	m

Annular Space/Abandonment Sealing Record

Plug ID:	1006196564
Layer:	1
Plug From:	0
Plug To:	.9
Plug Depth UOM:	m

Method of Construction & Well Use

Method Construction ID:	1006196563
Method Construction Code:	
Method Construction:	
Other Method Construction:	

Pipe Information

Pipe ID:	1006196556
Casing No:	0
Comment:	
Alt Name:	

Map Key	Number of Records	Direction/ Distance (m)	Elev/Diff (m)	Site	DB

Construction Record - Casing

Casing ID:	1006196560
Layer:	1
Material:	5
Open Hole or Material:	PLASTIC
Depth From:	0
Depth To:	1.3
Casing Diameter:	3.8
Casing Diameter UOM:	cm
Casing Depth UOM:	m

Construction Record - Screen

Screen ID:	1006196561
Layer:	1
Slot:	10
Screen Top Depth:	1.3
Screen End Depth:	2.8
Screen Material:	5
Screen Depth UOM:	m
Screen Diameter UOM:	cm
Screen Diameter:	4

Water Details

Water ID:	1006196559
Layer:	
Kind Code:	
Kind:	
Water Found Depth:	
Water Found Depth UOM:	m

Hole Diameter

Hole ID:	1006196558
Diameter:	10
Depth From:	0
Depth To:	2.8
Hole Depth UOM:	m
Hole Diameter UOM:	cm

---

7 ***1 of 3*** ***WSW/57.1*** ***310.9 / -1.03*** ***71 Wyndham Street South Guelph ON N1E 5R3*** ***EHS***

Order No:	20090724015	***Nearest Intersection:***	
Status:	C	***Municipality:***	
Report Type:	Standard Report	***Client Prov/State:***	ON
Report Date:	8/4/2009	***Search Radius (km):***	0.25
Date Received:	7/24/2009	***X:***	-80.242321
Previous Site Name:		***Y:***	43.541809
Lot/Building Size:			
Additional Info Ordered:	Fire Insur. Maps and/or Sire Plans		

---

7 ***2 of 3*** ***WSW/57.1*** ***310.9 / -1.03*** ***TNT RENTAL CENTRE LIMITED 71 WYNDHAM ST S GUELPH ON*** ***EXP***

Instance No:	10075470
Instance ID:	11552

Map Key	Number of Records	Direction/ Distance (m)	Elev/Diff (m)	Site	DB

Instance Type: FS Facility
Description: FS Propane Cylr Handling Facility
Status: EXPIRED
TSSA Program Area:
Maximum Hazard Rank:
Facility Type:
Expired Date:

---

7 | **3 of 3** | **WSW/57.1** | **310.9 / -1.03** | **TNT RENTAL CENTRE LTD**
71 WYNDHAM ST S UNIT C
GUELPH ON N1E 5R3 | **PRT**

Location ID: 28055
Type: retail
Expiry Date: 1995-04-30
Capacity (L): 0
Licence #: 0076416528

---

8 | **1 of 1** | **SW/59.7** | **310.9 / -1.03** | **Guelph ON** | **WWIS**

Well ID: 7138586
Construction Date:
Primary Water Use: Monitoring
Sec. Water Use:
Final Well Status: Test Hole
Water Type:
Casing Material:
Audit No: M04693
Tag: A090711
Construction Method:
Elevation (m):
Elevation Reliability:
Depth to Bedrock:
Well Depth:
Overburden/Bedrock:
Pump Rate:
Static Water Level:
Flowing (Y/N):
Flow Rate:
Clear/Cloudy:

Data Entry Status:
Data Src:
Date Received: 1/22/2010
Selected Flag: Yes
Abandonment Rec:
Contractor: 7238
Form Version: 5
Owner:
Street Name: 71 WYNDHAM ST.
County: WELLINGTON
Municipality: GUELPH CITY
Site Info:
Lot:
Concession:
Concession Name:
Easting NAD83:
Northing NAD83:
Zone:
UTM Reliability:

Bore Hole Information

Bore Hole ID: 1003253689
DP2BR:
Spatial Status:
Code OB:
Code OB Desc:
Open Hole:
Cluster Kind: This is a record from cluster log sheet
Date Completed: 10-DEC-09
Remarks:
Elevrc Desc:
Location Source Date:
Improvement Location Source:
Improvement Location Method:
Source Revision Comment:
Supplier Comment:

Elevation: 311.36
Elevrc:
Zone: 17
East83: 561218
North83: 4821239
Org CS: UTM83
UTMRC: 4
UTMRC Desc: margin of error : 30 m - 100 m
Location Method: wwr

Annular Space/Abandonment

Sealing Record

Plug ID:	1003253693
Layer:	
Plug From:	
Plug To:	
Plug Depth UOM:	

Method of Construction & Well Use

Method Construction ID:	1003253692
Method Construction Code:	
Method Construction:	
Other Method Construction:	AIR ROTARY

Pipe Information

Pipe ID:	1003253694
Casing No:	0
Comment:	
Alt Name:	

Construction Record - Casing

Casing ID:	1003253696
Layer:	
Material:	5
Open Hole or Material:	PLASTIC
Depth From:	
Depth To:	.3
Casing Diameter:	
Casing Diameter UOM:	
Casing Depth UOM:	m

Construction Record - Screen

Screen ID:	1003253695
Layer:	
Slot:	
Screen Top Depth:	.3
Screen End Depth:	1.8
Screen Material:	
Screen Depth UOM:	m
Screen Diameter UOM:	
Screen Diameter:	

Results of Well Yield Testing

Pump Test ID:	1003253697
Pump Set At:	
Static Level:	
Final Level After Pumping:	
Recommended Pump Depth:	
Pumping Rate:	
Flowing Rate:	
Recommended Pump Rate:	
Levels UOM:	
Rate UOM:	
Water State After Test Code:	
Water State After Test:	
Pumping Test Method:	

Pumping Duration HR:
Pumping Duration MIN:
Flowing:

Hole Diameter

Hole ID: 1003253691
Diameter: 9.5
Depth From:
Depth To: 1.8
Hole Depth UOM: m
Hole Diameter UOM: cm

Bore Hole Information

Bore Hole ID: 1003253680
DP2BR:
Spatial Status:
Code OB:
Code OB Desc:
Open Hole:
Cluster Kind: This is a record from cluster log sheet
Date Completed: 11-DEC-09
Remarks:
Elevrc Desc:
Location Source Date:
Improvement Location Source:
Improvement Location Method:
Source Revision Comment:
Supplier Comment:
Elevation: 311.12
Elevrc:
Zone: 17
East83: 561232
North83: 4821233
Org CS: UTM83
UTMRC: 4
UTMRC Desc: margin of error : 30 m - 100 m
Location Method: wwr

Annular Space/Abandonment Sealing Record

Plug ID: 1003253684
Layer:
Plug From:
Plug To:
Plug Depth UOM:

Method of Construction & Well Use

Method Construction ID: 1003253683
Method Construction Code:
Method Construction:
Other Method Construction: AIR ROTARY

Pipe Information

Pipe ID: 1003253685
Casing No: 0
Comment:
Alt Name:

Construction Record - Casing

Casing ID: 1003253687
Layer:
Material: 5
Open Hole or Material: PLASTIC

Depth From:
Depth To: .3
Casing Diameter:
Casing Diameter UOM:
Casing Depth UOM: m

Construction Record - Screen

Screen ID: 1003253686
Layer:
Slot:
Screen Top Depth: .3
Screen End Depth: 1.8
Screen Material:
Screen Depth UOM: m
Screen Diameter UOM:
Screen Diameter:

Results of Well Yield Testing

Pump Test ID: 1003253688
Pump Set At:
Static Level:
Final Level After Pumping:
Recommended Pump Depth:
Pumping Rate:
Flowing Rate:
Recommended Pump Rate:
Levels UOM:
Rate UOM:
Water State After Test Code:
Water State After Test:
Pumping Test Method:
Pumping Duration HR:
Pumping Duration MIN:
Flowing:

Hole Diameter

Hole ID: 1003253682
Diameter: 9.5
Depth From:
Depth To: 1.8
Hole Depth UOM: m
Hole Diameter UOM: cm

Bore Hole Information

Bore Hole ID: 1003253662
DP2BR:
Spatial Status:
Code OB:
Code OB Desc:
Open Hole:
Cluster Kind: This is a record from cluster log sheet
Date Completed: 14-DEC-09
Remarks:
Elevrc Desc:
Location Source Date:
Improvement Location Source:
Improvement Location Method:
Source Revision Comment:

Elevation: 311.33
Elevrc:
Zone: 17
East83: 561233
North83: 4821263
Org CS: UTM83
UTMRC: 4
UTMRC Desc: margin of error : 30 m - 100 m
Location Method: wwr

Supplier Comment:

Annular Space/Abandonment Sealing Record

Plug ID:	1003253666
Layer:	
Plug From:	
Plug To:	
Plug Depth UOM:	

Method of Construction & Well Use

Method Construction ID:	1003253665
Method Construction Code:	
Method Construction:	
Other Method Construction:	AIR ROTARY

Pipe Information

Pipe ID:	1003253667
Casing No:	0
Comment:	
Alt Name:	

Construction Record - Casing

Casing ID:	1003253669
Layer:	
Material:	5
Open Hole or Material:	PLASTIC
Depth From:	
Depth To:	.3
Casing Diameter:	
Casing Diameter UOM:	
Casing Depth UOM:	m

Construction Record - Screen

Screen ID:	1003253668
Layer:	
Slot:	
Screen Top Depth:	.3
Screen End Depth:	1.8
Screen Material:	
Screen Depth UOM:	m
Screen Diameter UOM:	
Screen Diameter:	

Results of Well Yield Testing

Pump Test ID:	1003253670
Pump Set At:	
Static Level:	
Final Level After Pumping:	
Recommended Pump Depth:	
Pumping Rate:	
Flowing Rate:	
Recommended Pump Rate:	
Levels UOM:	

Rate UOM:
Water State After Test Code:
Water State After Test:
Pumping Test Method:
Pumping Duration HR:
Pumping Duration MIN:
Flowing:

Hole Diameter

Hole ID: 1003253664
Diameter: 9.5
Depth From:
Depth To: 1.8
Hole Depth UOM: m
Hole Diameter UOM: cm

Bore Hole Information

Bore Hole ID: 1002927761
DP2BR:
Spatial Status:
Code OB:
Code OB Desc:
Open Hole:
Cluster Kind:
Date Completed: 10-DEC-09
Remarks:
Elevrc Desc:
Location Source Date:
Improvement Location Source:
Improvement Location Method:
Source Revision Comment:
Supplier Comment:

Elevation: 311.33
Elevrc:
Zone: 17
East83: 561233
North83: 4821264
Org CS: UTM83
UTMRC: 2
UTMRC Desc: margin of error : 3 - 10 m
Location Method: wwr

Overburden and Bedrock Materials Interval

Formation ID: 1003253708
Layer: 2
Color:
General Color:
Mat1: 26
Most Common Material: ROCK
Mat2:
Other Materials:
Mat3:
Other Materials:
Formation Top Depth: 1.2
Formation End Depth: 4
Formation End Depth UOM: m

Overburden and Bedrock Materials Interval

Formation ID: 1003253707
Layer: 1
Color: 6
General Color: BROWN
Mat1: 01
Most Common Material: FILL
Mat2:

Other Materials:
Mat3:
Other Materials:
Formation Top Depth: 0
Formation End Depth: 1.2
Formation End Depth UOM: m

Annular Space/Abandonment Sealing Record

Plug ID: 1003253713
Layer: 2
Plug From: 2.1
Plug To: 4
Plug Depth UOM: m

Annular Space/Abandonment Sealing Record

Plug ID: 1003253712
Layer: 1
Plug From: 0
Plug To: 2.1
Plug Depth UOM: m

Method of Construction & Well Use

Method Construction ID: 1003253715
Method Construction Code: 4
Method Construction: Rotary (Air)
Other Method Construction:

Hole Diameter

Hole ID: 1003253709
Diameter: 21
Depth From: 0
Depth To: 1.2
Hole Depth UOM: m
Hole Diameter UOM: cm

Hole Diameter

Hole ID: 1003253710
Diameter: 9.5
Depth From: 1.2
Depth To: 2.4
Hole Depth UOM: m
Hole Diameter UOM: cm

Hole Diameter

Hole ID: 1003253711
Diameter: 7
Depth From: 2.4
Depth To: 4
Hole Depth UOM: m
Hole Diameter UOM: cm

Bore Hole Information

Bore Hole ID:	1003253698	***Elevation:***	311.35
DP2BR:		***Elevrc:***	
Spatial Status:		***Zone:***	17
Code OB:		***East83:***	561219
Code OB Desc:		***North83:***	4821239
Open Hole:		***Org CS:***	UTM83
Cluster Kind:	This is a record from cluster log sheet	***UTMRC:***	4
Date Completed:	10-DEC-09	***UTMRC Desc:***	margin of error : 30 m - 100 m
Remarks:		***Location Method:***	wwr
Elevrc Desc:			
Location Source Date:			
Improvement Location Source:			
Improvement Location Method:			
Source Revision Comment:			
Supplier Comment:			

Annular Space/Abandonment Sealing Record

Plug ID:	1003253702
Layer:	
Plug From:	
Plug To:	
Plug Depth UOM:	

Method of Construction & Well Use

Method Construction ID:	1003253701
Method Construction Code:	
Method Construction:	
Other Method Construction:	AIR ROTARY

Pipe Information

Pipe ID:	1003253703
Casing No:	0
Comment:	
Alt Name:	

Construction Record - Casing

Casing ID:	1003253705
Layer:	
Material:	5
Open Hole or Material:	PLASTIC
Depth From:	
Depth To:	2.5
Casing Diameter:	
Casing Diameter UOM:	
Casing Depth UOM:	m

Construction Record - Screen

Screen ID:	1003253704
Layer:	
Slot:	
Screen Top Depth:	2.5
Screen End Depth:	4
Screen Material:	

Screen Depth UOM: m
Screen Diameter UOM:
Screen Diameter:

Results of Well Yield Testing

Pump Test ID: 1003253706
Pump Set At:
Static Level:
Final Level After Pumping:
Recommended Pump Depth:
Pumping Rate:
Flowing Rate:
Recommended Pump Rate:
Levels UOM:
Rate UOM:
Water State After Test Code:
Water State After Test:
Pumping Test Method:
Pumping Duration HR:
Pumping Duration MIN:
Flowing:

Hole Diameter

Hole ID: 1003253700
Diameter: 7
Depth From:
Depth To: 4
Hole Depth UOM: m
Hole Diameter UOM: cm

Bore Hole Information

Bore Hole ID: 1003253671
DP2BR:
Spatial Status:
Code OB:
Code OB Desc:
Open Hole:
Cluster Kind: This is a record from cluster log sheet
Date Completed: 14-DEC-09
Remarks:
Elevrc Desc:
Location Source Date:
Improvement Location Source:
Improvement Location Method:
Source Revision Comment:
Supplier Comment:

Elevation: 311.15
Elevrc:
Zone: 17
East83: 561229
North83: 4821233
Org CS: UTM83
UTMRC: 4
UTMRC Desc: margin of error : 30 m - 100 m
Location Method: wwr

Annular Space/Abandonment Sealing Record

Plug ID: 1003253675
Layer:
Plug From:
Plug To:
Plug Depth UOM:

Method of Construction & Well Use

Method Construction ID: 1003253674
Method Construction Code:
Method Construction:
Other Method Construction: AIR ROTARY

Pipe Information

Pipe ID: 1003253676
Casing No: 0
Comment:
Alt Name:

Construction Record - Casing

Casing ID: 1003253678
Layer:
Material: 5
Open Hole or Material: PLASTIC
Depth From:
Depth To: 2.5
Casing Diameter:
Casing Diameter UOM:
Casing Depth UOM: m

Construction Record - Screen

Screen ID: 1003253677
Layer:
Slot:
Screen Top Depth: 2.5
Screen End Depth: 4
Screen Material:
Screen Depth UOM: m
Screen Diameter UOM:
Screen Diameter:

Results of Well Yield Testing

Pump Test ID: 1003253679
Pump Set At:
Static Level:
Final Level After Pumping:
Recommended Pump Depth:
Pumping Rate:
Flowing Rate:
Recommended Pump Rate:
Levels UOM:
Rate UOM:
Water State After Test Code:
Water State After Test:
Pumping Test Method:
Pumping Duration HR:
Pumping Duration MIN:
Flowing:

Hole Diameter

Hole ID: 1003253673
Diameter: 7
Depth From:
Depth To: 4
Hole Depth UOM: m

Hole Diameter UOM: cm

---

9 | **1 of 1** | **N/59.8** | **311.0 / -0.88** | **Guelph ON** | **WWIS**

Well ID:	7272810	**Data Entry Status:**	
Construction Date:		**Data Src:**	
Primary Water Use:		**Date Received:**	10/11/2016
Sec. Water Use:		**Selected Flag:**	Yes
Final Well Status:	0	**Abandonment Rec:**	Yes
Water Type:		**Contractor:**	6875
Casing Material:		**Form Version:**	7
Audit No:	Z227640	**Owner:**	
Tag:		**Street Name:**	
Construction Method:		**County:**	WELLINGTON
Elevation (m):		**Municipality:**	GUELPH CITY
Elevation Reliability:		**Site Info:**	
Depth to Bedrock:		**Lot:**	
Well Depth:		**Concession:**	
Overburden/Bedrock:		**Concession Name:**	
Pump Rate:		**Easting NAD83:**	
Static Water Level:		**Northing NAD83:**	
Flowing (Y/N):		**Zone:**	
Flow Rate:		**UTM Reliability:**	
Clear/Cloudy:			

Bore Hole Information

Bore Hole ID:	1006265646	**Elevation:**	311.3
DP2BR:		**Elevrc:**	
Spatial Status:		**Zone:**	17
Code OB:		**East83:**	561282
Code OB Desc:		**North83:**	4821362
Open Hole:		**Org CS:**	UTM83
Cluster Kind:		**UTMRC:**	4
Date Completed:		**UTMRC Desc:**	margin of error : 30 m - 100 m
Remarks:		**Location Method:**	wwr
Elevrc Desc:			
Location Source Date:			
Improvement Location Source:			
Improvement Location Method:			
Source Revision Comment:			
Supplier Comment:			

Overburden and Bedrock Materials Interval

Formation ID:	1006397482
Layer:	
Color:	
General Color:	
Mat1:	
Most Common Material:	
Mat2:	
Other Materials:	
Mat3:	
Other Materials:	
Formation Top Depth:	
Formation End Depth:	
Formation End Depth UOM:	m

Annular Space/Abandonment

Sealing Record

Plug ID:	1006694839
Layer:	1
Plug From:	0
Plug To:	3
Plug Depth UOM:	m

Method of Construction & Well Use

Method Construction ID:	1006397487
Method Construction Code:	
Method Construction:	
Other Method Construction:	

Pipe Information

Pipe ID:	1006397481
Casing No:	0
Comment:	
Alt Name:	

Construction Record - Casing

Casing ID:	1006397485
Layer:	
Material:	
Open Hole or Material:	
Depth From:	
Depth To:	
Casing Diameter:	
Casing Diameter UOM:	cm
Casing Depth UOM:	m

Construction Record - Screen

Screen ID:	1006397486
Layer:	
Slot:	
Screen Top Depth:	
Screen End Depth:	
Screen Material:	
Screen Depth UOM:	m
Screen Diameter UOM:	cm
Screen Diameter:	

Water Details

Water ID:	1006397484
Layer:	
Kind Code:	
Kind:	
Water Found Depth:	
Water Found Depth UOM:	m

Hole Diameter

Hole ID:	1006397483
Diameter:	
Depth From:	

Map Key	Number of Records	Direction/ Distance (m)	Elev/Diff (m)	Site	DB

Depth To:
Hole Depth UOM: m
Hole Diameter UOM: cm

---

10 | **1 of 1** | **WSW/60.2** | **310.9 / -1.03** | **71 Wyndam Street South Guelph ON** | **EHS**

Order No: 20160615100
Status: C
Report Type: Standard Report
Report Date: 22-JUN-16
Date Received: 15-JUN-16
Previous Site Name:
Lot/Building Size:
Additional Info Ordered:

Nearest Intersection:
Municipality:
Client Prov/State: ON
Search Radius (km): .25
X: -80.242334
Y: 43.541645

---

11 | **1 of 2** | **SE/60.3** | **311.9 / -0.03** | **66 YORK ROAD, GUELPH ON** | **PINC**

Incident ID:
Incident No: 1939014
Type: FS-Pipeline Incident
Status Code: Pipeline Damage Reason Est
Fuel Occurrence Tp:
Fuel Type:
Tank Status: RC Established
Task No: 6319386
Spills Action Centre:
Method Details: E-mail
Fuel Category: Natural Gas
Date of Occurrence:
Occurrence Start Date: 2016/09/09
Operation Type:
Pipeline Type:
Regulator Type:
Summary: 66 YORK ROAD, GUELPH PIPELINE HIT 1/2"
Reported By: SHAWN ARTT - UNION GAS
Affiliation:
Occurrence Desc:
Damage Reason: Excavation practices not sufficient
Notes:

Health Impact:
Environment Impact:
Property Damage: No
Service Interupt:
Enforce Policy: Yes
Public Relation:
Pipeline System:
Depth:
Pipe Material:
PSIG:
Attribute Category: FS-Perform P-line Inc Invest
Regualtor Location:

---

11 | **2 of 2** | **SE/60.3** | **311.9 / -0.03** | **Union Gas Limited 66 York Road Guelph ON** | **SPL**

Ref No: 6426-ADMQ4W
Site No: NA
Incident Dt: 9/9/2016
Year:
Incident Cause:
Incident Event: Leak/Break
Contaminant Code: 35
Contaminant Name: NATURAL GAS (METHANE)
Contaminant Limit 1:
Contam Limit Freq 1:
Contaminant UN No 1:
Environment Impact:
Nature of Impact:
Receiving Medium:

Discharger Report:
Material Group:
Health/Env Conseq:
Client Type:
Sector Type: Miscellaneous Communal
Agency Involved:
Nearest Watercourse:
Site Address: 66 York Road
Site District Office:
Site Postal Code:
Site Region:
Site Municipality: Guelph
Site Lot:
Site Conc:

Map Key	Number of Records	Direction/ Distance (m)	Elev/Diff (m)	Site	DB

Receiving Env:	Air	**Northing:**	
MOE Response:		**Easting:**	
Dt MOE Arvl on Scn:		**Site Geo Ref Accu:**	
MOE Reported Dt:	9/9/2016	**Site Map Datum:**	
Dt Document Closed:		**SAC Action Class:**	TSSA - Fuel Safety Branch - Hydrocarbon Fuel Release/Spill
Incident Reason:	Operator/Human Error	**Source Type:**	
Site Name:	Residence<UNOFFICIAL>		
Site County/District:			
Site Geo Ref Meth:			
Incident Summary:	TSSA: FSB 0.5" PL svc strike, Made Safe		
Contaminant Qty:	0 other - see incident description		

---

12 | ***1 of 1*** | ***E/61.2*** | ***311.9 / -0.03*** | ***Terra View Riverside Ltd.***
84 and 86 Wyndham Street South and, 68 and 72 York Road
GUELPH ON | ***RSC***

Reg No:	109310	**Cert Date:**	15-May-11
RA No:		**Cert Prop Use No:**	No CPU
RSC Type:		**Intended Prop Use:**	Residential
Curr Property Use:	Residential	**Nm of Qual. Person:**	David Brix
District Office:	GUELPH	**Stratified (Y/N):**	
Date Submitted:	17-Jun-11	**Audit (Y/N):**	
Date Ack:		**Entire Leg Prop. (Y/N):**	Yes
Date Returned:		**Accuracy Estimate:**	6 to 10 meters
Restoration Type:		**Telephone:**	519-7638580
Soil Type:		**Fax:**	519-7637296
Criteria:		**Email:**	dave@terra-view.com
CPU Issued Sect 1686:	No		

Asmt Roll No:	2308010002054020000; 2308010002054030000; 2308010002080020000; 2308010002139000000
Prop. ID No:	71339-0122 (LT); 71339-0117 (LT); 71339-0118 (LT); 71339-0113 (LT); 71339-0123
Property Municipal Address:	84 and 86 Wyndham Street South and, 68 and 72 York Road
Mailing Address:	45 SPEEDVALE AVE E, GUELPH, ON, N1H 1J2
Latitude & Latitude:	43.54194510N 80.24036190W (converted from UTM)
UTM Coordinates:	NAD83 17-561370-4821280
Consultant:	
Filing Owner:	
Legal Desc:	Firstly: Part of Lot 10, Plan 306, all of Lot 157 and Part of Lots 158, 159 and 160, Plan 113, being Parts 1, 2 and 3, Plan 61R-11605, City of Guelph, County of Wellington; S/T an Easment over Part 2, Plan 61R-11605 in favour of Part 9, Plan 61R-10518 as in WC169095; S/T an Easement over Part 3, Plan 61R-11605 as in WC312440. Secondly: Part Lot 160, Plan 113 and Part Lot 10, Plan 306, being Part 2, Plan 61R-10518, City of Guelph, County of Wellington; Thirdly: Part Lot 160, Plan 113 and Part Lot 10, Plan 306, being Part 3, Plan 61R-10518, City of Guelph, County of Wellington; Fourthly: Part Lot 159, Plan 113, being Part 6, Plan 61R-10518, City of Guelph, County of Wellington; Fifthly: Part Lot 10, Plan 306, City of Guelph, County of Wellington.
Measurement Method:	Digitized from a map
Applicable Standards:	Stratified Site Conditions Standard, with Potable Ground Water, Coarse Textured Soil, for Residential/Parkland/Institutional property use
RSC PDF:	

---

13 | ***1 of 1*** | ***WSW/63.6*** | ***310.9 / -1.03*** | ***Guelph ON*** | ***WWIS***

Well ID:	7132174	**Data Entry Status:**	
Construction Date:		**Data Src:**	
Primary Water Use:	Monitoring	**Date Received:**	10/19/2009
Sec. Water Use:		**Selected Flag:**	Yes
Final Well Status:	0	**Abandonment Rec:**	
Water Type:		**Contractor:**	7366
Casing Material:		**Form Version:**	5
Audit No:	M04423	**Owner:**	
Tag:	A077525	**Street Name:**	71 WYNDHAM ST S

Construction Method:		***County:***	WELLINGTON
Elevation (m):		***Municipality:***	GUELPH CITY
Elevation Reliability:		***Site Info:***	
Depth to Bedrock:		***Lot:***	
Well Depth:		***Concession:***	
Overburden/Bedrock:		***Concession Name:***	
Pump Rate:		***Easting NAD83:***	
Static Water Level:		***Northing NAD83:***	
Flowing (Y/N):		***Zone:***	
Flow Rate:		***UTM Reliability:***	
Clear/Cloudy:			

Bore Hole Information

Bore Hole ID:	1003242020	***Elevation:***	311.41
DP2BR:		***Elevrc:***	
Spatial Status:		***Zone:***	17
Code OB:		***East83:***	561213
Code OB Desc:		***North83:***	4821239
Open Hole:		***Org CS:***	UTM83
Cluster Kind:	This is a record from cluster log sheet	***UTMRC:***	3
Date Completed:	15-AUG-09	***UTMRC Desc:***	margin of error : 10 - 30 m
Remarks:		***Location Method:***	wwr
Elevrc Desc:			
Location Source Date:			
Improvement Location Source:			
Improvement Location Method:			
Source Revision Comment:			
Supplier Comment:			

Annular Space/Abandonment Sealing Record

Plug ID:	1003242024
Layer:	
Plug From:	
Plug To:	
Plug Depth UOM:	

Method of Construction & Well Use

Method Construction ID:	1003242023
Method Construction Code:	
Method Construction:	
Other Method Construction:	DRIVING

Pipe Information

Pipe ID:	1003242025
Casing No:	0
Comment:	
Alt Name:	

Construction Record - Casing

Casing ID:	1003242027
Layer:	
Material:	5
Open Hole or Material:	PLASTIC
Depth From:	
Depth To:	1.6

Casing Diameter:
Casing Diameter UOM:
Casing Depth UOM: m

Construction Record - Screen

Screen ID: 1003242026
Layer:
Slot:
Screen Top Depth: 1.6
Screen End Depth: 3.2
Screen Material:
Screen Depth UOM: m
Screen Diameter UOM:
Screen Diameter:

Results of Well Yield Testing

Pump Test ID: 1003242028
Pump Set At:
Static Level:
Final Level After Pumping:
Recommended Pump Depth:
Pumping Rate:
Flowing Rate:
Recommended Pump Rate:
Levels UOM:
Rate UOM:
Water State After Test Code:
Water State After Test:
Pumping Test Method:
Pumping Duration HR:
Pumping Duration MIN:
Flowing:

Hole Diameter

Hole ID: 1003242022
Diameter: 10
Depth From:
Depth To: 3.2
Hole Depth UOM: m
Hole Diameter UOM: cm

Bore Hole Information

Bore Hole ID: 1002750567
DP2BR:
Spatial Status:
Code OB:
Code OB Desc:
Open Hole:
Cluster Kind:
Date Completed: 15-AUG-09
Remarks:
Elevrc Desc:
Location Source Date:
Improvement Location Source:
Improvement Location Method:
Source Revision Comment:
Supplier Comment:

Elevation: 311.14
Elevrc:
Zone: 17
East83: 561244
North83: 4821244
Org CS: UTM83
UTMRC: 4
UTMRC Desc: margin of error : 30 m - 100 m
Location Method: wwr

Overburden and Bedrock Materials Interval

Formation ID:	1003242032
Layer:	3
Color:	2
General Color:	GREY
Mat1:	06
Most Common Material:	SILT
Mat2:	15
Other Materials:	LIMESTONE
Mat3:	66
Other Materials:	DENSE
Formation Top Depth:	3.3
Formation End Depth:	3.6
Formation End Depth UOM:	m

Overburden and Bedrock Materials Interval

Formation ID:	1003242031
Layer:	2
Color:	6
General Color:	BROWN
Mat1:	06
Most Common Material:	SILT
Mat2:	12
Other Materials:	STONES
Mat3:	66
Other Materials:	DENSE
Formation Top Depth:	2.1
Formation End Depth:	3.3
Formation End Depth UOM:	m

Overburden and Bedrock Materials Interval

Formation ID:	1003242030
Layer:	1
Color:	6
General Color:	BROWN
Mat1:	28
Most Common Material:	SAND
Mat2:	06
Other Materials:	SILT
Mat3:	77
Other Materials:	LOOSE
Formation Top Depth:	0
Formation End Depth:	2.1
Formation End Depth UOM:	m

Annular Space/Abandonment Sealing Record

Plug ID:	1003242034
Layer:	1
Plug From:	0
Plug To:	.2
Plug Depth UOM:	m

Annular Space/Abandonment Sealing Record

Plug ID: 1003242036
Layer: 3
Plug From: 1.5
Plug To: 3.6
Plug Depth UOM: m

Annular Space/Abandonment Sealing Record

Plug ID: 1003242035
Layer: 2
Plug From: .2
Plug To: 1.5
Plug Depth UOM: m

Method of Construction & Well Use

Method Construction ID: 1003242041
Method Construction Code: 9
Method Construction: Driving
Other Method Construction:

Pipe Information

Pipe ID: 1003242029
Casing No: 0
Comment:
Alt Name:

Construction Record - Casing

Casing ID: 1003242037
Layer: 1
Material: 5
Open Hole or Material: PLASTIC
Depth From: 0
Depth To: 3.6
Casing Diameter: 3.8
Casing Diameter UOM: cm
Casing Depth UOM: m

Construction Record - Casing

Casing ID: 1003242038
Layer: 2
Material:
Open Hole or Material:
Depth From:
Depth To:
Casing Diameter:
Casing Diameter UOM: cm
Casing Depth UOM: m

Construction Record - Screen

Screen ID: 1003242039
Layer: 1
Slot: 10
Screen Top Depth:

Screen End Depth:
Screen Material: 5
Screen Depth UOM: m
Screen Diameter UOM: cm
Screen Diameter: 4

Hole Diameter

Hole ID: 1003242033
Diameter: 10
Depth From: 0
Depth To: 3.6
Hole Depth UOM: m
Hole Diameter UOM: cm

Bore Hole Information

Bore Hole ID: 1003241993
DP2BR:
Spatial Status:
Code OB:
Code OB Desc:
Open Hole:
Cluster Kind: This is a record from cluster log sheet
Date Completed: 09-AUG-09
Remarks:
Elevrc Desc:
Location Source Date:
Improvement Location Source:
Improvement Location Method:
Source Revision Comment:
Supplier Comment:
Elevation: 311.14
Elevrc:
Zone: 17
East83: 561244
North83: 4821244
Org CS: UTM83
UTMRC: 3
UTMRC Desc: margin of error : 10 - 30 m
Location Method: wwr

Annular Space/Abandonment Sealing Record

Plug ID: 1003241997
Layer:
Plug From:
Plug To:
Plug Depth UOM:

Method of Construction & Well Use

Method Construction ID: 1003241996
Method Construction Code:
Method Construction:
Other Method Construction: DRIVING

Pipe Information

Pipe ID: 1003241998
Casing No: 0
Comment:
Alt Name:

Construction Record - Casing

Casing ID: 1003242000
Layer:

Material: 5
Open Hole or Material: PLASTIC
Depth From:
Depth To: 2.1
Casing Diameter:
Casing Diameter UOM:
Casing Depth UOM: m

Construction Record - Screen

Screen ID: 1003241999
Layer:
Slot:
Screen Top Depth: 2.1
Screen End Depth: 3.6
Screen Material:
Screen Depth UOM: m
Screen Diameter UOM:
Screen Diameter:

Results of Well Yield Testing

Pump Test ID: 1003242001
Pump Set At:
Static Level:
Final Level After Pumping:
Recommended Pump Depth:
Pumping Rate:
Flowing Rate:
Recommended Pump Rate:
Levels UOM:
Rate UOM:
Water State After Test Code:
Water State After Test:
Pumping Test Method:
Pumping Duration HR:
Pumping Duration MIN:
Flowing:

Hole Diameter

Hole ID: 1003241995
Diameter: 10
Depth From:
Depth To: 3.6
Hole Depth UOM: m
Hole Diameter UOM: cm

Bore Hole Information

Bore Hole ID: 1003242011
DP2BR:
Spatial Status:
Code OB:
Code OB Desc:
Open Hole:
Cluster Kind: This is a record from cluster log sheet
Date Completed: 09-AUG-09
Remarks:
Elevrc Desc:
Location Source Date:
Improvement Location Source:
Elevation: 311.4
Elevrc:
Zone: 17
East83: 561214
North83: 4821239
Org CS: UTM83
UTMRC: 3
UTMRC Desc: margin of error : 10 - 30 m
Location Method: wwr

Improvement Location Method:
Source Revision Comment:
Supplier Comment:

Annular Space/Abandonment Sealing Record

Plug ID: 1003242015
Layer:
Plug From:
Plug To:
Plug Depth UOM:

Method of Construction & Well Use

Method Construction ID: 1003242014
Method Construction Code:
Method Construction:
Other Method Construction: DRIVING

Pipe Information

Pipe ID: 1003242016
Casing No: 0
Comment:
Alt Name:

Construction Record - Casing

Casing ID: 1003242018
Layer:
Material: 5
Open Hole or Material: PLASTIC
Depth From:
Depth To: 1.5
Casing Diameter:
Casing Diameter UOM:
Casing Depth UOM: m

Construction Record - Screen

Screen ID: 1003242017
Layer:
Slot:
Screen Top Depth: 1.5
Screen End Depth: 3.3
Screen Material:
Screen Depth UOM: m
Screen Diameter UOM:
Screen Diameter:

Results of Well Yield Testing

Pump Test ID: 1003242019
Pump Set At:
Static Level:
Final Level After Pumping:
Recommended Pump Depth:
Pumping Rate:
Flowing Rate:

Recommended Pump Rate:
Levels UOM:
Rate UOM:
Water State After Test Code:
Water State After Test:
Pumping Test Method:
Pumping Duration HR:
Pumping Duration MIN:
Flowing:

Hole Diameter

Hole ID: 1003242013
Diameter: 10
Depth From:
Depth To: 3.3
Hole Depth UOM: m
Hole Diameter UOM: cm

Bore Hole Information

Bore Hole ID: 1003242002
DP2BR:
Spatial Status:
Code OB:
Code OB Desc:
Open Hole:
Cluster Kind: This is a record from cluster log sheet
Date Completed: 09-AUG-09
Remarks:
Elevrc Desc:
Location Source Date:
Improvement Location Source:
Improvement Location Method:
Source Revision Comment:
Supplier Comment:
Elevation: 311.34
Elevrc:
Zone: 17
East83: 561230
North83: 4821257
Org CS: UTM83
UTMRC: 3
UTMRC Desc: margin of error : 10 - 30 m
Location Method: wwr

Annular Space/Abandonment Sealing Record

Plug ID: 1003242006
Layer:
Plug From:
Plug To:
Plug Depth UOM:

Method of Construction & Well Use

Method Construction ID: 1003242005
Method Construction Code:
Method Construction:
Other Method Construction: DRIVING

Pipe Information

Pipe ID: 1003242007
Casing No: 0
Comment:
Alt Name:

Construction Record - Casing

Casing ID:	1003242009
Layer:	
Material:	5
Open Hole or Material:	PLASTIC
Depth From:	
Depth To:	1.5
Casing Diameter:	
Casing Diameter UOM:	
Casing Depth UOM:	m

Construction Record - Screen

Screen ID:	1003242008
Layer:	
Slot:	
Screen Top Depth:	1.5
Screen End Depth:	3.3
Screen Material:	
Screen Depth UOM:	m
Screen Diameter UOM:	
Screen Diameter:	

Results of Well Yield Testing

Pump Test ID:	1003242010
Pump Set At:	
Static Level:	
Final Level After Pumping:	
Recommended Pump Depth:	
Pumping Rate:	
Flowing Rate:	
Recommended Pump Rate:	
Levels UOM:	
Rate UOM:	
Water State After Test Code:	
Water State After Test:	
Pumping Test Method:	
Pumping Duration HR:	
Pumping Duration MIN:	
Flowing:	

Hole Diameter

Hole ID:	1003242004
Diameter:	10
Depth From:	
Depth To:	3.3
Hole Depth UOM:	m
Hole Diameter UOM:	cm

14	***1 of 3***	***SW/67.9***	***310.9 / -1.03***	***75 Wyndham St S Guelph On Guelph ON N1E5R3***	***EHS***

Order No:	20131219002	***Nearest Intersection:***	
Status:	C	***Municipality:***	
Report Type:	Custom Report	***Client Prov/State:***	ON
Report Date:	30-DEC-13	***Search Radius (km):***	.25
Date Received:	19-DEC-13	***X:***	-80.242082
Previous Site Name:		***Y:***	43.541392
Lot/Building Size:			

Map Key	Number of Records	Direction/ Distance (m)	Elev/Diff (m)	Site	DB
Additional Info Ordered:					

14	2 of 3	SW/67.9	310.9 / -1.03	TNT RENTAL CENTRE LIMITED 75 WYNDHAM ST S GUELPH ON	EXP

Instance No: 9846352
Instance ID: 396968
Instance Type: FS Facility
Description: FS Propane Cylr Handling Facility
Status: EXPIRED
TSSA Program Area:
Maximum Hazard Rank:
Facility Type:
Expired Date:

14	3 of 3	SW/67.9	310.9 / -1.03	TNT RENTAL CENTRE LTD 75 WYNDHAM ST S GUELPH ON N1E 5R3	PRT

Location ID: 5579
Type: retail
Expiry Date: 1994-03-31
Capacity (L): 0
Licence #: 0056817001

15	1 of 1	SW/69.5	310.9 / -1.03	Guelph ON	WWIS

Well ID: 7129314
Construction Date:
Primary Water Use: Monitoring
Sec. Water Use:
Final Well Status: 0
Water Type:
Casing Material:
Audit No: M04413
Tag: A083522
Construction Method:
Elevation (m):
Elevation Reliability:
Depth to Bedrock:
Well Depth:
Overburden/Bedrock:
Pump Rate:
Static Water Level:
Flowing (Y/N):
Flow Rate:
Clear/Cloudy:

Data Entry Status:
Data Src:
Date Received: 9/8/2009
Selected Flag: Yes
Abandonment Rec:
Contractor: 7366
Form Version: 5
Owner:
Street Name: 71 WYNDHAN ST. S.
County: WELLINGTON
Municipality: GUELPH CITY
Site Info:
Lot:
Concession:
Concession Name:
Easting NAD83:
Northing NAD83:
Zone:
UTM Reliability:

Bore Hole Information

Bore Hole ID: 1002820489
DP2BR:
Spatial Status:
Code OB:
Code OB Desc:
Open Hole:
Cluster Kind: This is a record from cluster log sheet
Date Completed: 09-JUL-09

Elevation: 311.35
Elevrc:
Zone: 17
East83: 561212
North83: 4821232
Org CS: UTM83
UTMRC: 3
UTMRC Desc: margin of error : 10 - 30 m

Remarks: ***Location Method:*** wwr
Elevrc Desc:
Location Source Date:
Improvement Location Source:
Improvement Location Method:
Source Revision Comment:
Supplier Comment:

Annular Space/Abandonment Sealing Record

Plug ID: 1002820493
Layer:
Plug From:
Plug To:
Plug Depth UOM:

Method of Construction & Well Use

Method Construction ID: 1002820492
Method Construction Code:
Method Construction:
Other Method Construction: DIRECT PUSH

Pipe Information

Pipe ID: 1002820494
Casing No: 0
Comment:
Alt Name:

Construction Record - Casing

Casing ID: 1002820496
Layer:
Material: 5
Open Hole or Material: PLASTIC
Depth From:
Depth To: 1.5
Casing Diameter:
Casing Diameter UOM:
Casing Depth UOM: m

Construction Record - Screen

Screen ID: 1002820495
Layer:
Slot:
Screen Top Depth: 1.5
Screen End Depth: 3
Screen Material:
Screen Depth UOM: m
Screen Diameter UOM:
Screen Diameter:

Results of Well Yield Testing

Pump Test ID: 1002820497
Pump Set At:
Static Level:

Final Level After Pumping:
Recommended Pump Depth:
Pumping Rate:
Flowing Rate:
Recommended Pump Rate:
Levels UOM:
Rate UOM:
Water State After Test Code:
Water State After Test:
Pumping Test Method:
Pumping Duration HR:
Pumping Duration MIN:
Flowing:

Hole Diameter

Hole ID: 1002820491
Diameter: 10
Depth From:
Depth To: 3
Hole Depth UOM: m
Hole Diameter UOM: cm

Bore Hole Information

Bore Hole ID: 1002716698
DP2BR:
Spatial Status:
Code OB:
Code OB Desc:
Open Hole:
Cluster Kind:
Date Completed: 09-JUL-09
Remarks:
Elevrc Desc:
Location Source Date:
Improvement Location Source:
Improvement Location Method:
Source Revision Comment:
Supplier Comment:

Elevation: 311.38
Elevrc:
Zone: 17
East83: 561228
North83: 4821265
Org CS: UTM83
UTMRC: 4
UTMRC Desc: margin of error : 30 m - 100 m
Location Method: wwr

Overburden and Bedrock Materials Interval

Formation ID: 1002820500
Layer: 2
Color: 6
General Color: BROWN
Mat1: 01
Most Common Material: FILL
Mat2: 06
Other Materials: SILT
Mat3: 77
Other Materials: LOOSE
Formation Top Depth: 1
Formation End Depth: 2
Formation End Depth UOM: m

Overburden and Bedrock Materials Interval

Formation ID: 1002820501

Layer:	3
Color:	6
General Color:	BROWN
Mat1:	06
Most Common Material:	SILT
Mat2:	28
Other Materials:	SAND
Mat3:	77
Other Materials:	LOOSE
Formation Top Depth:	2
Formation End Depth:	3.6
Formation End Depth UOM:	m

Overburden and Bedrock Materials Interval

Formation ID:	1002820499
Layer:	1
Color:	6
General Color:	BROWN
Mat1:	01
Most Common Material:	FILL
Mat2:	02
Other Materials:	TOPSOIL
Mat3:	77
Other Materials:	LOOSE
Formation Top Depth:	0
Formation End Depth:	1
Formation End Depth UOM:	m

Annular Space/Abandonment Sealing Record

Plug ID:	1002820504
Layer:	2
Plug From:	.2
Plug To:	1.5
Plug Depth UOM:	m

Annular Space/Abandonment Sealing Record

Plug ID:	1002820503
Layer:	1
Plug From:	0
Plug To:	.2
Plug Depth UOM:	m

Annular Space/Abandonment Sealing Record

Plug ID:	1002820505
Layer:	3
Plug From:	1.5
Plug To:	3.6
Plug Depth UOM:	m

Method of Construction & Well Use

Method Construction ID:	1002820509
Method Construction Code:	9

Method Construction: Driving
Other Method Construction:

Pipe Information

Pipe ID: 1002820498
Casing No: 0
Comment:
Alt Name:

Construction Record - Casing

Casing ID: 1002820506
Layer: 1
Material: 5
Open Hole or Material: PLASTIC
Depth From: 0
Depth To: 3.6
Casing Diameter: 3.8
Casing Diameter UOM: cm
Casing Depth UOM: m

Construction Record - Screen

Screen ID: 1002820507
Layer: 1
Slot: 10
Screen Top Depth:
Screen End Depth:
Screen Material: 5
Screen Depth UOM: m
Screen Diameter UOM: cm
Screen Diameter: 4

Hole Diameter

Hole ID: 1002820502
Diameter: 10
Depth From: 0
Depth To: 3.6
Hole Depth UOM: m
Hole Diameter UOM: cm

Bore Hole Information

Bore Hole ID: 1002820480
DP2BR:
Spatial Status:
Code OB:
Code OB Desc:
Open Hole:
Cluster Kind: This is a record from cluster log sheet
Date Completed: 09-JUL-09
Remarks:
Elevrc Desc:
Location Source Date:
Improvement Location Source:
Improvement Location Method:
Source Revision Comment:
Supplier Comment:

Elevation: 311.38
Elevrc:
Zone: 17
East83: 561228
North83: 4821265
Org CS: UTM83
UTMRC: 3
UTMRC Desc: margin of error : 10 - 30 m
Location Method: wwr

Annular Space/Abandonment Sealing Record

Plug ID:	1002820484
Layer:	
Plug From:	
Plug To:	
Plug Depth UOM:	

Method of Construction & Well Use

Method Construction ID:	1002820483
Method Construction Code:	
Method Construction:	
Other Method Construction:	DIRECT PUSH

Pipe Information

Pipe ID:	1002820485
Casing No:	0
Comment:	
Alt Name:	

Construction Record - Casing

Casing ID:	1002820487
Layer:	
Material:	5
Open Hole or Material:	PLASTIC
Depth From:	
Depth To:	2.1
Casing Diameter:	
Casing Diameter UOM:	
Casing Depth UOM:	m

Construction Record - Screen

Screen ID:	1002820486
Layer:	
Slot:	
Screen Top Depth:	2.1
Screen End Depth:	3.6
Screen Material:	
Screen Depth UOM:	m
Screen Diameter UOM:	
Screen Diameter:	

Results of Well Yield Testing

Pump Test ID:	1002820488
Pump Set At:	
Static Level:	
Final Level After Pumping:	
Recommended Pump Depth:	
Pumping Rate:	
Flowing Rate:	
Recommended Pump Rate:	
Levels UOM:	
Rate UOM:	
Water State After Test Code:	
Water State After Test:	

Pumping Test Method:
Pumping Duration HR:
Pumping Duration MIN:
Flowing:

Hole Diameter

Hole ID: 1002820482
Diameter: 10
Depth From:
Depth To: 3.6
Hole Depth UOM: m
Hole Diameter UOM: cm

---

16 | ***1 of 1*** | ***SW/71.2*** | ***310.9 / -1.03*** | ***Rykur Holdings Inc.***
71 Wyndham Street South
Guelph ON N1E 5R3 | ***GEN***

Generator No: ON4994827
Status: Registered
Approval Years: As of Dec 2018
Contam. Facility:
MHSW Facility:
SIC Code:
SIC Description:

PO Box No:
Country: Canada
Choice of Contact:
Co Admin:
Phone No Admin:

--Details--
Waste Code: 252 L
Waste Description: Waste crankcase oils and lubricants

---

17 | ***1 of 3*** | ***SW/71.4*** | ***310.9 / -1.03*** | ***Wyndham Medical Inc.***
75 Wyndham St S
Guelph ON N1E 5R3 | ***GEN***

Generator No: ON3160557
Status: Registered
Approval Years: As of Dec 2018
Contam. Facility:
MHSW Facility:
SIC Code:
SIC Description:

PO Box No:
Country: Canada
Choice of Contact:
Co Admin:
Phone No Admin:

--Details--
Waste Code: 312 P
Waste Description: Pathological wastes

---

17 | ***2 of 3*** | ***SW/71.4*** | ***310.9 / -1.03*** | ***Wyndham Medical Inc.***
75 Wyndham St S
Guelph ON N1E 5R3 | ***GEN***

Generator No: ON3160557
Status:
Approval Years: 2015
Contam. Facility: No
MHSW Facility: No
SIC Code: 621110
SIC Description: OFFICES OF PHYSICIANS

PO Box No:
Country: Canada
Choice of Contact: CO_OFFICIAL
Co Admin: Adriana L Popescu
Phone No Admin: 519 265-4848 Ext.

Map Key	Number of Records	Direction/ Distance (m)	Elev/Diff (m)	Site	DB

--Details--
Waste Code: 312
Waste Description: PATHOLOGICAL WASTES

Waste Code: 261
Waste Description: PHARMACEUTICALS

---

17 | ***3 of 3*** | ***SW/71.4*** | ***310.9 / -1.03*** | ***Wyndham Medical Inc.***
75 Wyndham St S
Guelph ON N1E 5R3 | ***GEN***

Generator No: ON3160557
Status:
Approval Years: 2016
Contam. Facility: No
MHSW Facility: No
SIC Code: 621110
SIC Description: OFFICES OF PHYSICIANS

PO Box No:
Country: Canada
Choice of Contact: CO_OFFICIAL
Co Admin: Adriana L Popescu
Phone No Admin: 519 265-4848 Ext.

--Details--
Waste Code: 312
Waste Description: PATHOLOGICAL WASTES

Waste Code: 261
Waste Description: PHARMACEUTICALS

---

18 | ***1 of 1*** | ***SSE/90.1*** | ***311.3 / -0.58*** | ***Wyndham St N at York***
Guelph ON | ***SPL***

Ref No: 0255-7KXNMR
Site No:
Incident Dt:
Year:
Incident Cause: Other Transport Accident
Incident Event:
Contaminant Code: 45
Contaminant Name: MANURE
Contaminant Limit 1:
Contam Limit Freq 1:
Contaminant UN No 1:
Environment Impact: Not Anticipated
Nature of Impact:
Receiving Medium:
Receiving Env:
MOE Response: No Field Response
Dt MOE Arvl on Scn:
MOE Reported Dt: 10/31/2008
Dt Document Closed: 1/24/2009
Incident Reason: Other - Reason not otherwise defined
Site Name: Road<UNOFFICIAL>
Site County/District:
Site Geo Ref Meth:
Incident Summary: City of Guelph: cleaning manure off road
Contaminant Qty: 10 L

Discharger Report:
Material Group:
Health/Env Conseq:
Client Type:
Sector Type: Other
Agency Involved:
Nearest Watercourse:
Site Address:
Site District Office: Guelph
Site Postal Code:
Site Region:
Site Municipality: Guelph
Site Lot:
Site Conc:
Northing:
Easting:
Site Geo Ref Accu:
Site Map Datum:
SAC Action Class: Land Spills
Source Type:

---

19 | ***1 of 2*** | ***SE/91.7*** | ***311.9 / -0.03*** | ***The Corporation of the City of Guelph***
Wyndham St and York Road
Guelph ON N1H 3A1 | ***ECA***

Approval No: 6506-A34NX2
MOE District:

Approval Date:	2015-11-06	**City:**	Guelph
Status:	Approved	**Longitude:**	
Record Type:	ECA	**Latitude:**	
Link Source:	IDS	**Geometry X:**	
SWP Area Name:		**Geometry Y:**	
Approval Type:	ECA-MUNICIPAL AND PRIVATE SEWAGE WORKS		
Project Type:	MUNICIPAL AND PRIVATE SEWAGE WORKS		
Address:	Wyndham St and York Road		
Full Address:			
Full PDF Link:	https://www.accessenvironment.ene.gov.on.ca/instruments/7184-9ZSGXU-14.pdf		

19 | **2 of 2** | **SE/91.7** | **311.9 / -0.03** | **Wyndham St South and York Road Guelph ON** | **SPL**

Ref No:	4140-A3WGU3	**Discharger Report:**	
Site No:	NA	**Material Group:**	
Incident Dt:	11/3/2015	**Health/Env Conseq:**	
Year:		**Client Type:**	
Incident Cause:		**Sector Type:**	Unknown / N/A
Incident Event:		**Agency Involved:**	
Contaminant Code:	46	**Nearest Watercourse:**	
Contaminant Name:	FOAM	**Site Address:**	Wyndham St South and York Road
Contaminant Limit 1:		**Site District Office:**	
Contam Limit Freq 1:		**Site Postal Code:**	
Contaminant UN No 1:		**Site Region:**	
Environment Impact:		**Site Municipality:**	Guelph
Nature of Impact:		**Site Lot:**	
Receiving Medium:		**Site Conc:**	
Receiving Env:		**Northing:**	
MOE Response:	No	**Easting:**	
Dt MOE Arvl on Scn:		**Site Geo Ref Accu:**	
MOE Reported Dt:	11/3/2015	**Site Map Datum:**	
Dt Document Closed:	11/4/2015	**SAC Action Class:**	Watercourse Spills
Incident Reason:	Deliberate Act	**Source Type:**	
Site Name:	Royal City Park<UNOFFICIAL>		
Site County/District:			
Site Geo Ref Meth:			
Incident Summary:	Royal City Park: Fire of ped bridge, foam/wtr to Eramosa/Speed River		
Contaminant Qty:	10 L		

20 | **1 of 1** | **SSE/91.8** | **311.3 / -0.58** | **The Corporation of the City of Guelph York Rd and Wyndham St intersection MVA<UNOFFICIAL> Guelph ON** | **SPL**

Ref No:	3801-6VBVE4	**Discharger Report:**	
Site No:		**Material Group:**	Oils
Incident Dt:	11/7/2006	**Health/Env Conseq:**	
Year:		**Client Type:**	
Incident Cause:	Other Transport Accident	**Sector Type:**	Other Motor Vehicle
Incident Event:		**Agency Involved:**	
Contaminant Code:	15	**Nearest Watercourse:**	
Contaminant Name:	MOTOR OIL	**Site Address:**	YORK RD AND WYNDHAM ST INTERSECTION
Contaminant Limit 1:		**Site District Office:**	Guelph
Contam Limit Freq 1:		**Site Postal Code:**	
Contaminant UN No 1:		**Site Region:**	
Environment Impact:	Possible	**Site Municipality:**	Guelph
Nature of Impact:	Multi-Media Pollution	**Site Lot:**	
Receiving Medium:	Land	**Site Conc:**	
Receiving Env:		**Northing:**	
MOE Response:		**Easting:**	

Dt MOE Arvl on Scn:		**Site Geo Ref Accu:**	
MOE Reported Dt:	11/7/2006	**Site Map Datum:**	
Dt Document Closed:		**SAC Action Class:**	
Incident Reason:	Weather	**Source Type:**	
Site Name:	YORK RD AND WYNDHAM ST INTERSECTION		
Site County/District:			
Site Geo Ref Meth:			
Incident Summary:	Guelph: MVA, @60 L of fluids to road		
Contaminant Qty:	60 L		

21 **1 of 1** **SSE/93.8** **311.3 / -0.58** **Guelph ON** **WWIS**

Well ID:	7138712	**Data Entry Status:**	
Construction Date:		**Data Src:**	
Primary Water Use:	Test Hole	**Date Received:**	1/28/2010
Sec. Water Use:		**Selected Flag:**	Yes
Final Well Status:	Replacement Well	**Abandonment Rec:**	
Water Type:		**Contractor:**	7238
Casing Material:		**Form Version:**	7
Audit No:	Z104450	**Owner:**	
Tag:	A090723	**Street Name:**	71 WYNDHAR ST
Construction Method:		**County:**	WELLINGTON
Elevation (m):		**Municipality:**	GUELPH CITY
Elevation Reliability:		**Site Info:**	
Depth to Bedrock:		**Lot:**	
Well Depth:		**Concession:**	
Overburden/Bedrock:		**Concession Name:**	
Pump Rate:		**Easting NAD83:**	
Static Water Level:		**Northing NAD83:**	
Flowing (Y/N):		**Zone:**	
Flow Rate:		**UTM Reliability:**	
Clear/Cloudy:			

Bore Hole Information

Bore Hole ID:	1002930698	**Elevation:**	310.97
DP2BR:		**Elevrc:**	
Spatial Status:		**Zone:**	17
Code OB:		**East83:**	561339
Code OB Desc:		**North83:**	4821178
Open Hole:		**Org CS:**	UTM83
Cluster Kind:		**UTMRC:**	4
Date Completed:	19-JAN-10	**UTMRC Desc:**	margin of error : 30 m - 100 m
Remarks:		**Location Method:**	wwr
Elevrc Desc:			
Location Source Date:			
Improvement Location Source:			
Improvement Location Method:			
Source Revision Comment:			
Supplier Comment:			

Overburden and Bedrock Materials Interval

Formation ID:	1003072091
Layer:	1
Color:	6
General Color:	BROWN
Mat1:	28
Most Common Material:	SAND
Mat2:	11

Other Materials: GRAVEL
Mat3:
Other Materials:
Formation Top Depth: 0
Formation End Depth: 11
Formation End Depth UOM: ft

Annular Space/Abandonment Sealing Record

Plug ID: 1003072093
Layer: 1
Plug From: 0
Plug To: 1
Plug Depth UOM: ft

Annular Space/Abandonment Sealing Record

Plug ID: 1003072094
Layer: 2
Plug From: 1
Plug To: 5
Plug Depth UOM: ft

Annular Space/Abandonment Sealing Record

Plug ID: 1003072095
Layer: 3
Plug From: 5
Plug To: 11
Plug Depth UOM: ft

Method of Construction & Well Use

Method Construction ID: 1003072100
Method Construction Code: E
Method Construction: Auger
Other Method Construction:

Pipe Information

Pipe ID: 1003072090
Casing No: 0
Comment:
Alt Name:

Construction Record - Casing

Casing ID: 1003072097
Layer:
Material:
Open Hole or Material:
Depth From:
Depth To:
Casing Diameter:
Casing Diameter UOM: inch
Casing Depth UOM: ft

Construction Record - Screen

Screen ID:	1003072098
Layer:	1
Slot:	10
Screen Top Depth:	6
Screen End Depth:	11
Screen Material:	5
Screen Depth UOM:	ft
Screen Diameter UOM:	inch
Screen Diameter:	2

Water Details

Water ID:	1003072096
Layer:	
Kind Code:	
Kind:	
Water Found Depth:	
Water Found Depth UOM:	ft

Hole Diameter

Hole ID:	1003072092
Diameter:	8
Depth From:	0
Depth To:	11
Hole Depth UOM:	ft
Hole Diameter UOM:	inch

---

22 ***1 of 1*** ***ESE/96.3*** ***311.8 / -0.05*** ***70 York Road Guelph ON N1E 3E6*** ***EHS***

Order No:	20070327028	***Nearest Intersection:***	
Status:	C	***Municipality:***	
Report Type:	CAN - Basic Report	***Client Prov/State:***	
Report Date:	4/5/2007	***Search Radius (km):***	0.25
Date Received:	3/27/2007	***X:***	-80.24032
Previous Site Name:		***Y:***	43.541616
Lot/Building Size:			
Additional Info Ordered:	City Directory		

---

23 ***1 of 1*** ***SSW/109.2*** ***310.5 / -1.35*** ***TRANSPORT TRUCK 46 YORK RD MOTOR VEHICLE (OPERATING FLUID) GUELPH CITY ON*** ***SPL***

Ref No:	674	***Discharger Report:***	
Site No:		***Material Group:***	
Incident Dt:	2/26/1988	***Health/Env Conseq:***	
Year:		***Client Type:***	
Incident Cause:	OTHER CAUSE (N.O.S.)	***Sector Type:***	
Incident Event:		***Agency Involved:***	
Contaminant Code:		***Nearest Watercourse:***	
Contaminant Name:		***Site Address:***	
Contaminant Limit 1:		***Site District Office:***	
Contam Limit Freq 1:		***Site Postal Code:***	
Contaminant UN No 1:		***Site Region:***	
Environment Impact:		***Site Municipality:***	75101
Nature of Impact:		***Site Lot:***	
Receiving Medium:	LAND	***Site Conc:***	

Receiving Env:		**Northing:**	
MOE Response:		**Easting:**	
Dt MOE Arvl on Scn:		**Site Geo Ref Accu:**	
MOE Reported Dt:	2/26/1988	**Site Map Datum:**	
Dt Document Closed:		**SAC Action Class:**	
Incident Reason:	UNKNOWN	**Source Type:**	
Site Name:			
Site County/District:			
Site Geo Ref Meth:			
Incident Summary:	SADDLE TANK LEAK FROM TANKER TRUCK RESULTED IN 113 L. TO GROUND.		
Contaminant Qty:			

24 **1 of 1** **NNE/123.6** **312.0 / 0.09** **Guelph ON** **WWIS**

Well ID:	7272809	**Data Entry Status:**	
Construction Date:		**Data Src:**	
Primary Water Use:		**Date Received:**	10/11/2016
Sec. Water Use:		**Selected Flag:**	Yes
Final Well Status:	0	**Abandonment Rec:**	Yes
Water Type:		**Contractor:**	6875
Casing Material:		**Form Version:**	7
Audit No:	Z227641	**Owner:**	
Tag:		**Street Name:**	
Construction Method:		**County:**	WELLINGTON
Elevation (m):		**Municipality:**	GUELPH CITY
Elevation Reliability:		**Site Info:**	
Depth to Bedrock:		**Lot:**	
Well Depth:		**Concession:**	
Overburden/Bedrock:		**Concession Name:**	
Pump Rate:		**Easting NAD83:**	
Static Water Level:		**Northing NAD83:**	
Flowing (Y/N):		**Zone:**	
Flow Rate:		**UTM Reliability:**	
Clear/Cloudy:			

Bore Hole Information

Bore Hole ID:	1006265643	**Elevation:**	311.75
DP2BR:		**Elevrc:**	
Spatial Status:		**Zone:**	17
Code OB:		**East83:**	561321
Code OB Desc:		**North83:**	4821421
Open Hole:		**Org CS:**	UTM83
Cluster Kind:		**UTMRC:**	4
Date Completed:		**UTMRC Desc:**	margin of error : 30 m - 100 m
Remarks:		**Location Method:**	wwr
Elevrc Desc:			
Location Source Date:			
Improvement Location Source:			
Improvement Location Method:			
Source Revision Comment:			
Supplier Comment:			

Overburden and Bedrock Materials Interval

Formation ID:	1006397475
Layer:	
Color:	
General Color:	
Mat1:	

Most Common Material:
Mat2:
Other Materials:
Mat3:
Other Materials:
Formation Top Depth:
Formation End Depth:
Formation End Depth UOM: m

Annular Space/Abandonment Sealing Record

Plug ID: 1006694838
Layer: 1
Plug From: 0
Plug To: 8.05
Plug Depth UOM: m

Method of Construction & Well Use

Method Construction ID: 1006397480
Method Construction Code:
Method Construction:
Other Method Construction:

Pipe Information

Pipe ID: 1006397474
Casing No: 0
Comment:
Alt Name:

Construction Record - Casing

Casing ID: 1006397478
Layer:
Material:
Open Hole or Material:
Depth From:
Depth To:
Casing Diameter:
Casing Diameter UOM: cm
Casing Depth UOM: m

Construction Record - Screen

Screen ID: 1006397479
Layer:
Slot:
Screen Top Depth:
Screen End Depth:
Screen Material:
Screen Depth UOM: m
Screen Diameter UOM: cm
Screen Diameter:

Water Details

Water ID: 1006397477
Layer:

Kind Code:
Kind:
Water Found Depth:
Water Found Depth UOM: m

Hole Diameter

Hole ID: 1006397476
Diameter:
Depth From:
Depth To:
Hole Depth UOM: m
Hole Diameter UOM: cm

---

25 | **1 of 5** | **W/140.2** | **310.9 / -1.04** | **1530925 Ontario Inc**
23 Wellington St E, Unit 5
Guelph ON N1H 3R7 | **GEN**

Generator No: ON5043470
Status: Registered
Approval Years: As of Dec 2018
Contam. Facility:
MHSW Facility:
SIC Code:
SIC Description:

PO Box No:
Country: Canada
Choice of Contact:
Co Admin:
Phone No Admin:

--Details--
Waste Code: 312 P
Waste Description: Pathological wastes

---

25 | **2 of 5** | **W/140.2** | **310.9 / -1.04** | **The Futon Shop**
23 Wellington St E Unit 4
Guelph ON N1H 3R7 | **SCT**

Established: 1985
Plant Size (ft²):
Employment: 3

--Details--
Description: Other Wood Household Furniture Manufacturing
SIC/NAICS Code: 337123

Description: Mattress Manufacturing
SIC/NAICS Code: 337910

---

25 | **3 of 5** | **W/140.2** | **310.9 / -1.04** | **BFI Canada Inc.**
23 Wellington street
Guelph ON | **SPL**

Ref No: 6478-5KQNP9
Site No:
Incident Dt: 3/17/2003
Year:
Incident Cause:
Incident Event:
Contaminant Code:
Contaminant Name: OIL (PETROLEUM BASED, NOT SPECIFIED)
Contaminant Limit 1:
Contam Limit Freq 1:

Discharger Report:
Material Group: Oil
Health/Env Conseq:
Client Type:
Sector Type:
Agency Involved:
Nearest Watercourse:
Site Address:
Site District Office: Guelph
Site Postal Code:

Contaminant UN No 1:		**Site Region:**	West Central
Environment Impact:		**Site Municipality:**	Guelph
Nature of Impact:		**Site Lot:**	
Receiving Medium:	Land & Water	**Site Conc:**	
Receiving Env:		**Northing:**	NA
MOE Response:		**Easting:**	NA
Dt MOE Arvl on Scn:		**Site Geo Ref Accu:**	
MOE Reported Dt:	3/17/2003	**Site Map Datum:**	
Dt Document Closed:		**SAC Action Class:**	
Incident Reason:		**Source Type:**	
Site Name:	ANGEL'S DINER		
Site County/District:			
Site Geo Ref Meth:			
Incident Summary:	BFI-50 L oil to grnd/C.B.		
Contaminant Qty:			

---

25 | ***4 of 5*** | ***W/140.2*** | ***310.9 / -1.04*** | ***BUS***
OUTFALL TO SPEED RIVER BEHIND PLAZA AT
MR. SUB, 23 WELLINGTON STREET EAST
MOTOR VEHICLE (OPERATING FLUID)
GUELPH CITY ON N1H 3R7 | ***SPL***

Ref No:	213631	**Discharger Report:**	
Site No:		**Material Group:**	
Incident Dt:	10/12/2001	**Health/Env Conseq:**	
Year:		**Client Type:**	
Incident Cause:	OTHER CONTAINER LEAK	**Sector Type:**	
Incident Event:		**Agency Involved:**	
Contaminant Code:		**Nearest Watercourse:**	
Contaminant Name:		**Site Address:**	
Contaminant Limit 1:		**Site District Office:**	
Contam Limit Freq 1:		**Site Postal Code:**	
Contaminant UN No 1:		**Site Region:**	
Environment Impact:	Confirmed	**Site Municipality:**	75101
Nature of Impact:	Multi Media Pollution	**Site Lot:**	
Receiving Medium:	Land, Water	**Site Conc:**	
Receiving Env:		**Northing:**	
MOE Response:		**Easting:**	
Dt MOE Arvl on Scn:		**Site Geo Ref Accu:**	
MOE Reported Dt:	10/12/2001	**Site Map Datum:**	
Dt Document Closed:		**SAC Action Class:**	
Incident Reason:	UNKNOWN	**Source Type:**	
Site Name:			
Site County/District:			
Site Geo Ref Meth:			
Incident Summary:	GUELPH CITY BUS:10-15 L DIESEL TO STREET, CATCH BASIN, SPEED RIVER		
Contaminant Qty:			

---

25 | ***5 of 5*** | ***W/140.2*** | ***310.9 / -1.04*** | ***23 Wellington St. East***
Guelph ON N1H 3R7 | ***SPL***

Ref No:	0310-7VS4AV	**Discharger Report:**	
Site No:		**Material Group:**	
Incident Dt:		**Health/Env Conseq:**	
Year:		**Client Type:**	
Incident Cause:		**Sector Type:**	
Incident Event:		**Agency Involved:**	
Contaminant Code:		**Nearest Watercourse:**	
Contaminant Name:		**Site Address:**	
Contaminant Limit 1:		**Site District Office:**	
Contam Limit Freq 1:		**Site Postal Code:**	
Contaminant UN No 1:		**Site Region:**	

Environment Impact:	Possible	**Site Municipality:**	
Nature of Impact:	Soil Contamination	**Site Lot:**	
Receiving Medium:		**Site Conc:**	
Receiving Env:		**Northing:**	
MOE Response:	No Field Response	**Easting:**	
Dt MOE Arvl on Scn:		**Site Geo Ref Accu:**	
MOE Reported Dt:	9/10/2009	**Site Map Datum:**	
Dt Document Closed:	9/14/2009	**SAC Action Class:**	Land Spills
Incident Reason:		**Source Type:**	
Site Name:	Angels's Diner<UNOFFICIAL>		
Site County/District:			
Site Geo Ref Meth:			
Incident Summary:	Angel's Diner - Grease release to storm sewer, C/b & bank		
Contaminant Qty:			

---

26 **1 of 1** **ESE/145.5** **311.9 / -0.03** **Guelph ON** **WWIS**

Well ID:	7277234	**Data Entry Status:**	
Construction Date:		**Data Src:**	
Primary Water Use:	Monitoring	**Date Received:**	12/16/2016
Sec. Water Use:		**Selected Flag:**	Yes
Final Well Status:	Observation Wells	**Abandonment Rec:**	
Water Type:		**Contractor:**	7238
Casing Material:		**Form Version:**	7
Audit No:	Z232709	**Owner:**	
Tag:	A174288	**Street Name:**	VICIINITY YORK AND WYNDHAM ST S
Construction Method:		**County:**	WELLINGTON
Elevation (m):		**Municipality:**	GUELPH CITY
Elevation Reliability:		**Site Info:**	
Depth to Bedrock:		**Lot:**	
Well Depth:		**Concession:**	
Overburden/Bedrock:		**Concession Name:**	
Pump Rate:		**Easting NAD83:**	
Static Water Level:		**Northing NAD83:**	
Flowing (Y/N):		**Zone:**	
Flow Rate:		**UTM Reliability:**	
Clear/Cloudy:			

Bore Hole Information

Bore Hole ID:	1006307993	**Elevation:**	310.99
DP2BR:		**Elevrc:**	
Spatial Status:		**Zone:**	17
Code OB:		**East83:**	561421
Code OB Desc:		**North83:**	4821191
Open Hole:		**Org CS:**	UTM83
Cluster Kind:		**UTMRC:**	4
Date Completed:	23-NOV-16	**UTMRC Desc:**	margin of error : 30 m - 100 m
Remarks:		**Location Method:**	wwr
Elevrc Desc:			
Location Source Date:			
Improvement Location Source:			
Improvement Location Method:			
Source Revision Comment:			
Supplier Comment:			

Overburden and Bedrock Materials Interval

Formation ID:	1006499203
Layer:	1

Color:
General Color:
Mat1: 01
Most Common Material: FILL
Mat2:
Other Materials:
Mat3:
Other Materials:
Formation Top Depth: 0
Formation End Depth: 5
Formation End Depth UOM: ft

Overburden and Bedrock Materials Interval

Formation ID: 1006499204
Layer: 2
Color:
General Color:
Mat1: 28
Most Common Material: SAND
Mat2: 11
Other Materials: GRAVEL
Mat3: 06
Other Materials: SILT
Formation Top Depth: 5
Formation End Depth: 12
Formation End Depth UOM: ft

Annular Space/Abandonment Sealing Record

Plug ID: 1006499211
Layer: 1
Plug From: 0
Plug To: 1
Plug Depth UOM: ft

Annular Space/Abandonment Sealing Record

Plug ID: 1006499212
Layer: 2
Plug From: 1
Plug To: 4
Plug Depth UOM: ft

Annular Space/Abandonment Sealing Record

Plug ID: 1006499213
Layer: 3
Plug From: 4
Plug To: 12
Plug Depth UOM: ft

Method of Construction & Well Use

Method Construction ID: 1006499210
Method Construction Code: 6
Method Construction: Boring

Other Method Construction:

Pipe Information

Pipe ID: 1006499202
Casing No: 0
Comment:
Alt Name:

Construction Record - Casing

Casing ID: 1006499207
Layer: 1
Material: 5
Open Hole or Material: PLASTIC
Depth From: 0
Depth To: 5
Casing Diameter: 2
Casing Diameter UOM: inch
Casing Depth UOM: ft

Construction Record - Screen

Screen ID: 1006499208
Layer: 1
Slot: 10
Screen Top Depth: 5
Screen End Depth: 12
Screen Material: 5
Screen Depth UOM: ft
Screen Diameter UOM: inch
Screen Diameter:

Water Details

Water ID: 1006499206
Layer:
Kind Code:
Kind:
Water Found Depth:
Water Found Depth UOM: ft

Hole Diameter

Hole ID: 1006499205
Diameter: 8
Depth From: 0
Depth To: 12
Hole Depth UOM: ft
Hole Diameter UOM: inch

---

27 ***1 of 1*** ***NNE/157.9*** ***311.9 / -0.03*** ***Guelph ON*** ***WWIS***

Well ID: 7272808
Construction Date:
Primary Water Use:
Sec. Water Use:
Final Well Status: 0
Water Type:
Casing Material:

Data Entry Status:
Data Src:
Date Received: 10/11/2016
Selected Flag: Yes
Abandonment Rec: Yes
Contractor: 6875
Form Version: 7

Audit No:	Z227642	**Owner:**	
Tag:		**Street Name:**	
Construction Method:		**County:**	WELLINGTON
Elevation (m):		**Municipality:**	GUELPH CITY
Elevation Reliability:		**Site Info:**	
Depth to Bedrock:		**Lot:**	
Well Depth:		**Concession:**	
Overburden/Bedrock:		**Concession Name:**	
Pump Rate:		**Easting NAD83:**	
Static Water Level:		**Northing NAD83:**	
Flowing (Y/N):		**Zone:**	
Flow Rate:		**UTM Reliability:**	
Clear/Cloudy:			

Bore Hole Information

Bore Hole ID:	1006265640	**Elevation:**	312.4
DP2BR:		**Elevrc:**	
Spatial Status:		**Zone:**	17
Code OB:		**East83:**	561367
Code OB Desc:		**North83:**	4821438
Open Hole:		**Org CS:**	UTM83
Cluster Kind:		**UTMRC:**	4
Date Completed:		**UTMRC Desc:**	margin of error : 30 m - 100 m
Remarks:		**Location Method:**	wwr
Elevrc Desc:			
Location Source Date:			
Improvement Location Source:			
Improvement Location Method:			
Source Revision Comment:			
Supplier Comment:			

Overburden and Bedrock Materials Interval

Formation ID:	1006397468
Layer:	
Color:	
General Color:	
Mat1:	
Most Common Material:	
Mat2:	
Other Materials:	
Mat3:	
Other Materials:	
Formation Top Depth:	
Formation End Depth:	
Formation End Depth UOM:	m

Annular Space/Abandonment Sealing Record

Plug ID:	1006694837
Layer:	1
Plug From:	0
Plug To:	.3
Plug Depth UOM:	m

Method of Construction & Well Use

Method Construction ID:	1006397473

Method Construction Code:
Method Construction:
Other Method Construction:

Pipe Information

Pipe ID: 1006397467
Casing No: 0
Comment:
Alt Name:

Construction Record - Casing

Casing ID: 1006397471
Layer:
Material:
Open Hole or Material:
Depth From:
Depth To:
Casing Diameter:
Casing Diameter UOM: cm
Casing Depth UOM: m

Construction Record - Screen

Screen ID: 1006397472
Layer:
Slot:
Screen Top Depth:
Screen End Depth:
Screen Material:
Screen Depth UOM: m
Screen Diameter UOM: cm
Screen Diameter:

Water Details

Water ID: 1006397470
Layer:
Kind Code:
Kind:
Water Found Depth:
Water Found Depth UOM: m

Hole Diameter

Hole ID: 1006397469
Diameter:
Depth From:
Depth To:
Hole Depth UOM: m
Hole Diameter UOM: cm

---

28 | ***1 of 1*** | ***W/166.1*** | ***311.9 / -0.01*** | ***Mann Construction Ltd.***
7367 Wellington Raod 30 CITY OF GUELPH
ON | ***EBR***

EBR Registry No: IA6E0580
Ministry Ref. No: 8208496 19960416
Notice Type: Instrument Decision
Company Name: Mann Construction Ltd.
Proposal Date: April 25, 1996
Notice Pub Date: August 19, 1996
Year: 1996

Proponent Name:
Proponent Address: R.R. #5, Guelph Ontario, N1H 6J2
Instrument Type: (EPA s. 9) - Approval for discharge into the natural environment other than water (i.e. Air)
Location Other:
URL:

Location:

7367 Wellington Raod 30 CITY OF GUELPH

---

29 ***1 of 1*** ***N/169.6*** ***310.9 / -1.00*** ***VICTOR DAVIS MEMORIAL COURT NON-PROFIT H***
87 NEEVE STREET
GUELPH CITY ON ***CA***

Certificate #: 8-2291-93-
Application Year: 93
Issue Date: 2/9/1994
Approval Type: Industrial air
Status: Approved in 1994
Application Type:
Client Name:
Client Address:
Client City:
Client Postal Code:
Project Description: 100 KW EMERGENCY DIESEL GENERATOR
Contaminants: Nitrogen Oxides
Emission Control: No Controls

---

30 ***1 of 1*** ***NW/172.5*** ***310.2 / -1.72*** ***CORPORATION OF THE COUNTY OF WELLINGTON ROADS DEPARTMENT***
7468 WELLINGTON ROADS 51
GUELPH ON N1H 6J2 ***GEN***

Generator No: ON0612200
Status: Registered
Approval Years: As of Dec 2018
Contam. Facility:
MHSW Facility:
SIC Code:
SIC Description:

PO Box No:
Country: Canada
Choice of Contact:
Co Admin:
Phone No Admin:

--Details--
Waste Code: 145 B
Waste Description: Wastes from the use of pigments, coatings and paints

Waste Code: 211 H
Waste Description: Aromatic solvents and residues

Waste Code: 212 L
Waste Description: Aliphatic solvents and residues

Waste Code: 221 I
Waste Description: Light fuels

Waste Code: 251 L
Waste Description: Waste oils/sludges (petroleum based)

Waste Code: 252 L
Waste Description: Waste crankcase oils and lubricants

Map Key	Number of Records	Direction/ Distance (m)	Elev/Diff (m)	Site	DB
31	1 of 1	WNW/176.1	312.1 / 0.17	Guelph ON	WWIS

Well ID:	7290607	**Data Entry Status:**	
Construction Date:		**Data Src:**	
Primary Water Use:	Monitoring	**Date Received:**	7/18/2017
Sec. Water Use:		**Selected Flag:**	Yes
Final Well Status:	Observation Wells	**Abandonment Rec:**	
Water Type:		**Contractor:**	6607
Casing Material:		**Form Version:**	7
Audit No:	Z248357	**Owner:**	
Tag:	A224429	**Street Name:**	58 WELLINGTON ST E
Construction Method:		**County:**	WELLINGTON
Elevation (m):		**Municipality:**	GUELPH CITY
Elevation Reliability:		**Site Info:**	
Depth to Bedrock:		**Lot:**	
Well Depth:		**Concession:**	
Overburden/Bedrock:		**Concession Name:**	
Pump Rate:		**Easting NAD83:**	
Static Water Level:		**Northing NAD83:**	
Flowing (Y/N):		**Zone:**	
Flow Rate:		**UTM Reliability:**	
Clear/Cloudy:			

Bore Hole Information

Bore Hole ID:	1006635400	**Elevation:**	312.07
DP2BR:		**Elevrc:**	
Spatial Status:		**Zone:**	17
Code OB:		**East83:**	561079
Code OB Desc:		**North83:**	4821352
Open Hole:		**Org CS:**	UTM83
Cluster Kind:		**UTMRC:**	4
Date Completed:	14-MAY-17	**UTMRC Desc:**	margin of error : 30 m - 100 m
Remarks:		**Location Method:**	wwr
Elevrc Desc:			
Location Source Date:			
Improvement Location Source:			
Improvement Location Method:			
Source Revision Comment:			
Supplier Comment:			

Overburden and Bedrock Materials Interval

Formation ID:	1006699236
Layer:	3
Color:	6
General Color:	BROWN
Mat1:	28
Most Common Material:	SAND
Mat2:	15
Other Materials:	LIMESTONE
Mat3:	66
Other Materials:	DENSE
Formation Top Depth:	3
Formation End Depth:	3.6
Formation End Depth UOM:	m

Overburden and Bedrock

Materials Interval

Formation ID:	1006699235
Layer:	2
Color:	6
General Color:	BROWN
Mat1:	28
Most Common Material:	SAND
Mat2:	11
Other Materials:	GRAVEL
Mat3:	06
Other Materials:	SILT
Formation Top Depth:	1
Formation End Depth:	3
Formation End Depth UOM:	m

Overburden and Bedrock Materials Interval

Formation ID:	1006699234
Layer:	1
Color:	6
General Color:	BROWN
Mat1:	28
Most Common Material:	SAND
Mat2:	11
Other Materials:	GRAVEL
Mat3:	77
Other Materials:	LOOSE
Formation Top Depth:	0
Formation End Depth:	1
Formation End Depth UOM:	m

Annular Space/Abandonment Sealing Record

Plug ID:	1006699244
Layer:	2
Plug From:	.3
Plug To:	.6
Plug Depth UOM:	m

Annular Space/Abandonment Sealing Record

Plug ID:	1006699243
Layer:	1
Plug From:	0
Plug To:	.3
Plug Depth UOM:	m

Method of Construction & Well Use

Method Construction ID:	1006699242
Method Construction Code:	6
Method Construction:	Boring
Other Method Construction:	

Pipe Information

Pipe ID:	1006699233

Casing No: 0
Comment:
Alt Name:

Construction Record - Casing

Casing ID: 1006699239
Layer: 1
Material: 5
Open Hole or Material: PLASTIC
Depth From: 0
Depth To: 1.2
Casing Diameter: 5.1
Casing Diameter UOM: cm
Casing Depth UOM: m

Construction Record - Screen

Screen ID: 1006699240
Layer: 1
Slot: 10
Screen Top Depth: 1.2
Screen End Depth: 3.6
Screen Material: 5
Screen Depth UOM: m
Screen Diameter UOM: cm
Screen Diameter: 6.4

Water Details

Water ID: 1006699238
Layer:
Kind Code:
Kind:
Water Found Depth:
Water Found Depth UOM: m

Hole Diameter

Hole ID: 1006699237
Diameter: 21
Depth From: 0
Depth To: 3.6
Hole Depth UOM: m
Hole Diameter UOM: cm

32	1 of 1	WNW/176.4	311.9 / -0.01	Daly's Wood Products Ltd. 5066 Wellington Rd 32 RR 7 Guelph ON N1H 6J4	SCT

Established: 1984
Plant Size (ft²): 3200
Employment:

--Details--
Description: Upholstered Household Furniture Manufacturing
SIC/NAICS Code: 337121

Description: Other Wood Household Furniture Manufacturing
SIC/NAICS Code: 337123

Map Key	Number of Records	Direction/ Distance (m)	Elev/Diff (m)	Site	DB
33	1 of 3	WNW/180.1	311.9 / -0.01	Tervita Corporation 7602 Wellington Road #34 Guelph ON N1H 6H9	GEN

Generator No: ON3239733
Status:
Approval Years: 2011
Contam. Facility:
MHSW Facility:
SIC Code: 562910
SIC Description: Remediation Services

PO Box No:
Country:
Choice of Contact:
Co Admin:
Phone No Admin:

--Details--
Waste Code: 252
Waste Description: WASTE OILS & LUBRICANTS

Map Key	Number of Records	Direction/ Distance (m)	Elev/Diff (m)	Site	DB
33	2 of 3	WNW/180.1	311.9 / -0.01	Hazco Environmental Services 7602 Wellington Road #34 Guelph ON N1H 6H9	GEN

Generator No: ON3239733
Status:
Approval Years: 2010
Contam. Facility:
MHSW Facility:
SIC Code: 562910
SIC Description: Remediation Services

PO Box No:
Country:
Choice of Contact:
Co Admin:
Phone No Admin:

--Details--
Waste Code: 252
Waste Description: WASTE OILS & LUBRICANTS

Map Key	Number of Records	Direction/ Distance (m)	Elev/Diff (m)	Site	DB
33	3 of 3	WNW/180.1	311.9 / -0.01	Tervita Corporation 7602 Wellington Road #34 Guelph ON N1H 6H9	GEN

Generator No: ON3239733
Status:
Approval Years: 2012
Contam. Facility:
MHSW Facility:
SIC Code: 562910
SIC Description: Remediation Services

PO Box No:
Country:
Choice of Contact:
Co Admin:
Phone No Admin:

--Details--
Waste Code: 252
Waste Description: WASTE OILS & LUBRICANTS

Map Key	Number of Records	Direction/ Distance (m)	Elev/Diff (m)	Site	DB
34	1 of 1	N/180.1	310.2 / -1.73	GUELPH NON-PROFIT HSG. CORP. 85 NEEVE STREET GUELPH CITY ON	CA

Certificate #: 8-2419-95-966
Application Year: 95
Issue Date: 2/5/96
Approval Type: Industrial air

Map Key	Number of Records	Direction/ Distance (m)	Elev/Diff (m)	Site	DB

Status:	Received in 1995, Issued in 1996
Application Type:	
Client Name:	
Client Address:	
Client City:	
Client Postal Code:	
Project Description:	EMERGENCY POWER FOR SENIORS RESIDENCE
Contaminants:	P-Toluene Sulfonic Acid, Nitrogen Oxides
Emission Control:	Silencer, Muffler, Acoustic Doors

---

35 | **1 of 2** | **WSW/182.1** | **309.8 / -2.13** | **STEVE'S VALU-MART**
86 GORDON STREET
GUELPH ON N1H4H6 | **PES**

Billing No:	072020	**Op Municipality:**	
Trade Name:		**Operator Region:**	
Licence No:	09887	**Operator District:**	
Detail Licence No:		**Operator County:**	
Licence Type Code:	21	**Oper Area Code:**	519
Licence Type:	Retail Vendor Class 03	**Oper Phone No:**	8211430
Licence Class:	03	**Operator Ext:**	
Licence Control:		**Region:**	
Operator No:		**County:**	
Operator Class:		**District:**	
Operator Type:		**Lot:**	
Operator Lot:		**Concession:**	
Oper Concession:		**Post Office Box:**	
Operator Box:		**Report Source:**	Legacy Licenses (Excluding TS)

---

35 | **2 of 2** | **WSW/182.1** | **309.8 / -2.13** | **NATIONAL GROCERS CO. LTD.**
86 GORDON STREET
GUELPH ON N1H4H6 | **PES**

Billing No:	073738	**Op Municipality:**	
Trade Name:		**Operator Region:**	
Licence No:	10557	**Operator District:**	
Detail Licence No:		**Operator County:**	
Licence Type Code:	21	**Oper Area Code:**	519
Licence Type:	Retail Vendor Class 03	**Oper Phone No:**	8812280
Licence Class:	03	**Operator Ext:**	
Licence Control:		**Region:**	
Operator No:		**County:**	
Operator Class:		**District:**	
Operator Type:		**Lot:**	
Operator Lot:		**Concession:**	
Oper Concession:		**Post Office Box:**	
Operator Box:		**Report Source:**	Legacy Licenses (Excluding TS)

---

36 | **1 of 14** | **WNW/186.1** | **312.1 / 0.17** | **58 Wellington St E**
Guelph ON N1H3R8 | **EHS**

Order No:	20170426069	**Nearest Intersection:**	
Status:	C	**Municipality:**	
Report Type:	RSC Report - Quote	**Client Prov/State:**	ON
Report Date:	02-MAY-17	**Search Radius (km):**	0
Date Received:	26-APR-17	**X:**	-80.244584
Previous Site Name:		**Y:**	43.542636
Lot/Building Size:			
Additional Info Ordered:			

Map Key	Number of Records	Direction/ Distance (m)	Elev/Diff (m)	Site	DB
36	2 of 14	WNW/186.1	312.1 / 0.17	1579149 ONTARIO LTD 58 WELLINGTON ST E AT WYNDHAM GUELPH ON	EXP

Instance No:	11182448
Instance ID:	72759
Instance Type:	FS Piping
Description:	FS Piping
Status:	EXPIRED
TSSA Program Area:	
Maximum Hazard Rank:	
Facility Type:	
Expired Date:	

Map Key	Number of Records	Direction/ Distance (m)	Elev/Diff (m)	Site	DB
36	3 of 14	WNW/186.1	312.1 / 0.17	SUNCOR ENERGY PRODUCTS PARTNERSHIP 58 WELLINGTON ST EAT WYNDHAM GUELPH ON N1H 3R8	FST

Instance No:	11181140
Cont Name:	
Instance Type:	FS Liquid Fuel Tank
Fuel Type:	Gasoline
Status:	Active
Capacity:	36700
Tank Material:	Fiberglass (FRP)
Corrosion Protection:	Fiberglass
Tank Type:	Single Wall UST
Install Year:	1982
Parent Facility Type:	FS Gasoline Station - Self Serve
Facility Type:	FS Liquid Fuel Tank

Map Key	Number of Records	Direction/ Distance (m)	Elev/Diff (m)	Site	DB
36	4 of 14	WNW/186.1	312.1 / 0.17	SUNCOR ENERGY PRODUCTS PARTNERSHIP 58 WELLINGTON ST EAT WYNDHAM GUELPH ON N1H 3R8	FST

Instance No:	11181119
Cont Name:	
Instance Type:	FS Liquid Fuel Tank
Fuel Type:	Gasoline
Status:	Active
Capacity:	36700
Tank Material:	Fiberglass (FRP)
Corrosion Protection:	Fiberglass
Tank Type:	Single Wall UST
Install Year:	1982
Parent Facility Type:	FS Gasoline Station - Self Serve
Facility Type:	FS Liquid Fuel Tank

Map Key	Number of Records	Direction/ Distance (m)	Elev/Diff (m)	Site	DB
36	5 of 14	WNW/186.1	312.1 / 0.17	SUNCOR ENERGY PRODUCTS PARTNERSHIP 58 WELLINGTON ST EAT WYNDHAM GUELPH ON N1H 3R8	FST

Instance No:	11181094
Cont Name:	
Instance Type:	FS Liquid Fuel Tank
Fuel Type:	Gasoline
Status:	Active
Capacity:	27252
Tank Material:	Fiberglass (FRP)
Corrosion Protection:	Fiberglass

Map Key	Number of Records	Direction/ Distance (m)	Elev/Diff (m)	Site	DB

Tank Type: Single Wall UST
Install Year: 1982
Parent Facility Type: FS Gasoline Station - Self Serve
Facility Type: FS Liquid Fuel Tank

Map Key	Number of Records	Direction/ Distance (m)	Elev/Diff (m)	Site	DB
36	6 of 14	WNW/186.1	312.1 / 0.17	SUNCOR ENERGY PRODUCTS PARTNERSHIP 58 WELLINGTON ST EAT WYNDHAM GUELPH ON N1H 3R8	FST

Instance No: 10771413
Cont Name:
Instance Type: FS Liquid Fuel Tank
Fuel Type: Gasoline
Status: Active
Capacity: 36700
Tank Material: Fiberglass (FRP)
Corrosion Protection: Fiberglass
Tank Type: Single Wall UST
Install Year: 1982
Parent Facility Type: FS Gasoline Station - Self Serve
Facility Type: FS Liquid Fuel Tank

Map Key	Number of Records	Direction/ Distance (m)	Elev/Diff (m)	Site	DB
36	7 of 14	WNW/186.1	312.1 / 0.17	6370861 CANADA LTD 58 WELLINGTON ST E AT WYNDHAM GUELPH ON N1H 3R8	FSTH

License Issue Date: 1/4/2006 3:02:00 PM
Tank Status: Pending Renewal (Expired)
Tank Status As Of: December 2008
Operation Type: Retail Fuel Outlet
Facility Type: Gasoline Station - Self Serve

--Details--
Status: Active
Year of Installation: 1982
Corrosion Protection:
Capacity: 36740
Tank Fuel Type: Liquid Fuel Single Wall UST - Gasoline

Status: Active
Year of Installation: 1982
Corrosion Protection:
Capacity: 36700
Tank Fuel Type: Liquid Fuel Single Wall UST - Gasoline

Status: Active
Year of Installation: 1982
Corrosion Protection:
Capacity: 36700
Tank Fuel Type: Liquid Fuel Single Wall UST - Gasoline

Status: Active
Year of Installation: 1982
Corrosion Protection:
Capacity: 36700
Tank Fuel Type: Liquid Fuel Single Wall UST - Gasoline

Status: Active
Year of Installation: 1982
Corrosion Protection:
Capacity: 22752

Map Key	Number of Records	Direction/ Distance (m)	Elev/Diff (m)	Site	DB

Tank Fuel Type: Liquid Fuel Single Wall UST - Gasoline

Map Key	Number of Records	Direction/ Distance (m)	Elev/Diff (m)	Site	DB
36	8 of 14	WNW/186.1	312.1 / 0.17	6370861 CANADA LTD 58 WELLINGTON ST E AT WYNDHAM GUELPH ON N1H 3R8	FSTH

License Issue Date: 1/4/2006
Tank Status: Licensed
Tank Status As Of: August 2007
Operation Type: Retail Fuel Outlet
Facility Type: Gasoline Station - Self Serve

--Details--

Status: Removed
Year of Installation: 1982
Corrosion Protection:
Capacity: 27500
Tank Fuel Type: Liquid Fuel Single Wall UST - Gasoline

Status: Removed
Year of Installation: 1982
Corrosion Protection:
Capacity: 36740
Tank Fuel Type: Liquid Fuel Single Wall UST - Gasoline

Status: Removed
Year of Installation: 1982
Corrosion Protection:
Capacity: 36740
Tank Fuel Type: Liquid Fuel Single Wall UST - Gasoline

Status: Active
Year of Installation: 1982
Corrosion Protection:
Capacity: 36740
Tank Fuel Type: Liquid Fuel Single Wall UST - Gasoline

Map Key	Number of Records	Direction/ Distance (m)	Elev/Diff (m)	Site	DB
36	9 of 14	WNW/186.1	312.1 / 0.17	HARVEY SPROWL 58 WELLINGTON ST AT WYNDHAM GUELPH ON	PRT

Location ID: 5662
Type: retail
Expiry Date: 1996-02-28
Capacity (L): 137352
Licence #: 0049984001

Map Key	Number of Records	Direction/ Distance (m)	Elev/Diff (m)	Site	DB
36	10 of 14	WNW/186.1	312.1 / 0.17	KAMRAN & BROS AUTO SERVICES LTD 58 WELLINGTON ST E GUELPH ON N1H 3R8	RST

Headcode: 1186800
Headcode Desc: Service Stations-Gasoline, Oil & Natural Gas
Phone: 5198368380
List Name:
Description:

Map Key	Number of Records	Direction/ Distance (m)	Elev/Diff (m)	Site	DB
36	11 of 14	WNW/186.1	312.1 / 0.17	HARVEY'S SELF SERVE GAS BAR 58 WELLINGTON ST E GUELPH ON N1H3R8	RST

Headcode: 1186800
Headcode Desc: Service Stations-Gasoline, Oil & Natural Gas
Phone: 5198368380
List Name:
Description:

Map Key	Number of Records	Direction/ Distance (m)	Elev/Diff (m)	Site	DB
36	12 of 14	WNW/186.1	312.1 / 0.17	WENTZEL AUTO SERVICES INC 58 WELLINGTON ST E GUELPH ON N1H 3R8	RST

Headcode: 1186800
Headcode Desc: Service Stations-Gasoline, Oil & Natural Gas
Phone: 5198368380
List Name:
Description:

Map Key	Number of Records	Direction/ Distance (m)	Elev/Diff (m)	Site	DB
36	13 of 14	WNW/186.1	312.1 / 0.17	Guelph Transit<UNOFFICIAL> Wellington Street East at Windham Street South Guelph ON	SPL

Ref No: 3431-9H3VR7
Site No: NA
Incident Dt: 2014/03/10
Year:
Incident Cause: Leak/Break
Incident Event:
Contaminant Code: 27
Contaminant Name: COOLANT N.O.S.
Contaminant Limit 1:
Contam Limit Freq 1:
Contaminant UN No 1:
Environment Impact: Not Anticipated
Nature of Impact: Other Impact(s)
Receiving Medium:
Receiving Env:
MOE Response: No Field Response
Dt MOE Arvl on Scn:
MOE Reported Dt: 2014/03/10
Dt Document Closed: 2014/03/14
Incident Reason: Equipment Failure
Site Name: coolant spill<UNOFFICIAL>
Site County/District:
Site Geo Ref Meth:
Incident Summary: Guelph Transit: 2L of coolant to catchbasin, clng
Contaminant Qty: 2 L

Discharger Report:
Material Group:
Health/Env Conseq:
Client Type:
Sector Type: Motor Vehicle
Agency Involved:
Nearest Watercourse:
Site Address: Wellington Street East at Windham Street South
Site District Office:
Site Postal Code:
Site Region:
Site Municipality: Guelph
Site Lot:
Site Conc:
Northing:
Easting:
Site Geo Ref Accu:
Site Map Datum:
SAC Action Class: Primary Assessment of Spills
Source Type:

Map Key	Number of Records	Direction/ Distance (m)	Elev/Diff (m)	Site	DB
36	14 of 14	WNW/186.1	312.1 / 0.17	Guelph ON	WWIS

Well ID: 7256979
Construction Date:
Primary Water Use: Monitoring
Sec. Water Use:
Final Well Status: Observation Wells
Water Type:
Casing Material:

Data Entry Status:
Data Src:
Date Received: 1/27/2016
Selected Flag: Yes
Abandonment Rec:
Contractor: 7190
Form Version: 7

Audit No:	Z202430	**Owner:**	
Tag:	A187070	**Street Name:**	58 WELLINGTON ST E
Construction Method:		**County:**	
Elevation (m):		**Municipality:**	
Elevation Reliability:		**Site Info:**	
Depth to Bedrock:		**Lot:**	
Well Depth:		**Concession:**	
Overburden/Bedrock:		**Concession Name:**	
Pump Rate:		**Easting NAD83:**	
Static Water Level:		**Northing NAD83:**	
Flowing (Y/N):		**Zone:**	
Flow Rate:		**UTM Reliability:**	
Clear/Cloudy:			

Bore Hole Information

Bore Hole ID:	1005874791	**Elevation:**	
DP2BR:		**Elevrc:**	
Spatial Status:		**Zone:**	17
Code OB:		**East83:**	438817
Code OB Desc:		**North83:**	4822883
Open Hole:		**Org CS:**	UTM83
Cluster Kind:		**UTMRC:**	4
Date Completed:	08-DEC-15	**UTMRC Desc:**	margin of error : 30 m - 100 m
Remarks:		**Location Method:**	wwr
Elevrc Desc:			
Location Source Date:			
Improvement Location Source:			
Improvement Location Method:			
Source Revision Comment:			
Supplier Comment:			

Overburden and Bedrock Materials Interval

Formation ID:	1005987305
Layer:	2
Color:	2
General Color:	GREY
Mat1:	15
Most Common Material:	LIMESTONE
Mat2:	
Other Materials:	
Mat3:	66
Other Materials:	DENSE
Formation Top Depth:	12
Formation End Depth:	12.5
Formation End Depth UOM:	ft

Overburden and Bedrock Materials Interval

Formation ID:	1005987304
Layer:	1
Color:	6
General Color:	BROWN
Mat1:	28
Most Common Material:	SAND
Mat2:	11
Other Materials:	GRAVEL
Mat3:	66
Other Materials:	DENSE
Formation Top Depth:	0

Formation End Depth: 12
Formation End Depth UOM: ft

Annular Space/Abandonment Sealing Record

Plug ID: 1005987313
Layer: 2
Plug From: 3
Plug To: 12.5
Plug Depth UOM: ft

Annular Space/Abandonment Sealing Record

Plug ID: 1005987312
Layer: 1
Plug From: 0
Plug To: 3
Plug Depth UOM: ft

Method of Construction & Well Use

Method Construction ID: 1005987311
Method Construction Code: 2
Method Construction: Rotary (Convent.)
Other Method Construction:

Pipe Information

Pipe ID: 1005987303
Casing No: 0
Comment:
Alt Name:

Construction Record - Casing

Casing ID: 1005987308
Layer: 1
Material: 5
Open Hole or Material: PLASTIC
Depth From: 0
Depth To: 3.5
Casing Diameter: 2
Casing Diameter UOM: inch
Casing Depth UOM: ft

Construction Record - Screen

Screen ID: 1005987309
Layer: 1
Slot: 0.1
Screen Top Depth: 3.5
Screen End Depth: 12.5
Screen Material: 5
Screen Depth UOM: ft
Screen Diameter UOM: inch
Screen Diameter:

Map Key	Number of Records	Direction/ Distance (m)	Elev/Diff (m)	Site	DB

Water Details

Water ID: 1005987307
Layer: 1
Kind Code:
Kind:
Water Found Depth: 4
Water Found Depth UOM: ft

Hole Diameter

Hole ID: 1005987306
Diameter:
Depth From: 0
Depth To: 12.5
Hole Depth UOM: ft
Hole Diameter UOM: inch

---

37 | ***1 of 2*** | ***W/190.1*** | ***311.8 / -0.13*** | ***ABERFOYLE COUNTRY YOGURT INC.***
34 WELLINGTON ST E
GUELPH ON N1H 3R8 | ***SCT***

Established: 1988
Plant Size (ft²): 2000
Employment: 1

--Details--
Description: FOOD PRODUCTS MACHINERY
SIC/NAICS Code: 3556

---

37 | ***2 of 2*** | ***W/190.1*** | ***311.8 / -0.13*** | ***Millcreek Modular Homes***
34 Wellington Rd E
Aberfoyle ON N1H 3R8 | ***SCT***

Established: 1997
Plant Size (ft²):
Employment: 9

---

38 | ***1 of 1*** | ***W/193.7*** | ***311.8 / -0.13*** | ***HAYES CUSTOM WOODWORKING***
32 WELLINGTON ST W
GUELPH ON N1H | ***SCT***

Established: 1993
Plant Size (ft²): 0
Employment: 2

--Details--
Description: WOOD OFFICE FURNITURE
SIC/NAICS Code: 2521

---

39 | ***1 of 1*** | ***W/193.9*** | ***312.5 / 0.60*** | ***KENTUCKY FRIED CHICKEN***
SPEED RIVER, DRIVEWAY AT KFC, ON
WELLINGTON STREET, GUELPH RESTAURANT
GUELPH CITY ON | ***SPL***

Ref No: 200926
Site No:
Discharger Report:
Material Group:

Map Key	Number of Records	Direction/ Distance (m)	Elev/Diff (m)	Site	DB

Incident Dt:	5/15/2001	**Health/Env Conseq:**	
Year:		**Client Type:**	
Incident Cause:	OTHER CONTAINER LEAK	**Sector Type:**	
Incident Event:		**Agency Involved:**	GUELPH WORKS
Contaminant Code:		**Nearest Watercourse:**	
Contaminant Name:		**Site Address:**	
Contaminant Limit 1:		**Site District Office:**	
Contam Limit Freq 1:		**Site Postal Code:**	
Contaminant UN No 1:		**Site Region:**	
Environment Impact:	Possible	**Site Municipality:**	75101
Nature of Impact:	Water course or lake	**Site Lot:**	
Receiving Medium:	Water	**Site Conc:**	
Receiving Env:		**Northing:**	
MOE Response:		**Easting:**	
Dt MOE Arvl on Scn:		**Site Geo Ref Accu:**	
MOE Reported Dt:	5/17/2001	**Site Map Datum:**	
Dt Document Closed:		**SAC Action Class:**	
Incident Reason:	NEGLIGENCE (APPARENT)	**Source Type:**	
Site Name:			
Site County/District:			
Site Geo Ref Meth:			
Incident Summary:	KFC: SPILL OF 20 L OF GREASE WASHED DOWN CATCH BASIN - SPEED RIVER-WORKS		
Contaminant Qty:			

---

40 | ***1 of 1*** | ***NNE/195.5*** | ***312.2 / 0.28*** | ***Guelph ON*** | ***WWIS***

Well ID:	7272807	**Data Entry Status:**	
Construction Date:		**Data Src:**	
Primary Water Use:		**Date Received:**	10/11/2016
Sec. Water Use:		**Selected Flag:**	Yes
Final Well Status:	0	**Abandonment Rec:**	Yes
Water Type:		**Contractor:**	6875
Casing Material:		**Form Version:**	7
Audit No:	Z227643	**Owner:**	
Tag:		**Street Name:**	
Construction Method:		**County:**	WELLINGTON
Elevation (m):		**Municipality:**	GUELPH CITY
Elevation Reliability:		**Site Info:**	
Depth to Bedrock:		**Lot:**	
Well Depth:		**Concession:**	
Overburden/Bedrock:		**Concession Name:**	
Pump Rate:		**Easting NAD83:**	
Static Water Level:		**Northing NAD83:**	
Flowing (Y/N):		**Zone:**	
Flow Rate:		**UTM Reliability:**	
Clear/Cloudy:			

Bore Hole Information

Bore Hole ID:	1006265637	**Elevation:**	312.46
DP2BR:		**Elevrc:**	
Spatial Status:		**Zone:**	17
Code OB:		**East83:**	561376
Code OB Desc:		**North83:**	4821476
Open Hole:		**Org CS:**	UTM83
Cluster Kind:		**UTMRC:**	4
Date Completed:		**UTMRC Desc:**	margin of error : 30 m - 100 m
Remarks:		**Location Method:**	wwr
Elevrc Desc:			
Location Source Date:			
Improvement Location Source:			
Improvement Location Method:			

Source Revision Comment:
Supplier Comment:

Overburden and Bedrock Materials Interval

Formation ID:	1006397461
Layer:	
Color:	
General Color:	
Mat1:	
Most Common Material:	
Mat2:	
Other Materials:	
Mat3:	
Other Materials:	
Formation Top Depth:	
Formation End Depth:	
Formation End Depth UOM:	m

Annular Space/Abandonment Sealing Record

Plug ID:	1006694836
Layer:	1
Plug From:	0
Plug To:	7.5
Plug Depth UOM:	m

Method of Construction & Well Use

Method Construction ID:	1006397466
Method Construction Code:	
Method Construction:	
Other Method Construction:	

Pipe Information

Pipe ID:	1006397460
Casing No:	0
Comment:	
Alt Name:	

Construction Record - Casing

Casing ID:	1006397464
Layer:	
Material:	
Open Hole or Material:	
Depth From:	
Depth To:	
Casing Diameter:	
Casing Diameter UOM:	cm
Casing Depth UOM:	m

Construction Record - Screen

Screen ID:	1006397465
Layer:	
Slot:	

Screen Top Depth:
Screen End Depth:
Screen Material:
Screen Depth UOM: m
Screen Diameter UOM: cm
Screen Diameter:

Water Details

Water ID: 1006397463
Layer:
Kind Code:
Kind:
Water Found Depth:
Water Found Depth UOM: m

Hole Diameter

Hole ID: 1006397462
Diameter:
Depth From:
Depth To:
Hole Depth UOM: m
Hole Diameter UOM: cm

---

41 | **1 of 1** | **WNW/197.6** | **312.1 / 0.24** | **Guelph ON** | **WWIS**

Well ID: 7290606
Construction Date:
Primary Water Use: Monitoring
Sec. Water Use:
Final Well Status: Observation Wells
Water Type:
Casing Material:
Audit No: Z248358
Tag: A217827
Construction Method:
Elevation (m):
Elevation Reliability:
Depth to Bedrock:
Well Depth:
Overburden/Bedrock:
Pump Rate:
Static Water Level:
Flowing (Y/N):
Flow Rate:
Clear/Cloudy:

Data Entry Status:
Data Src:
Date Received: 7/18/2017
Selected Flag: Yes
Abandonment Rec:
Contractor: 6607
Form Version: 7
Owner:
Street Name: 58 WELLINGTON ST E
County: WELLINGTON
Municipality: GUELPH CITY
Site Info:
Lot:
Concession:
Concession Name:
Easting NAD83:
Northing NAD83:
Zone:
UTM Reliability:

Bore Hole Information

Bore Hole ID: 1006635397
DP2BR:
Spatial Status:
Code OB:
Code OB Desc:
Open Hole:
Cluster Kind:
Date Completed: 15-MAY-17
Remarks:
Elevrc Desc:
Location Source Date:

Elevation: 312.65
Elevrc:
Zone: 17
East83: 561065
North83: 4821375
Org CS: UTM83
UTMRC: 4
UTMRC Desc: margin of error : 30 m - 100 m
Location Method: wwr

Improvement Location Source:
Improvement Location Method:
Source Revision Comment:
Supplier Comment:

Overburden and Bedrock Materials Interval

Formation ID: 1006699224
Layer: 2
Color: 2
General Color: GREY
Mat1: 28
Most Common Material: SAND
Mat2: 06
Other Materials: SILT
Mat3: 11
Other Materials: GRAVEL
Formation Top Depth: 2.1
Formation End Depth: 2.4
Formation End Depth UOM: m

Overburden and Bedrock Materials Interval

Formation ID: 1006699223
Layer: 1
Color: 6
General Color: BROWN
Mat1: 28
Most Common Material: SAND
Mat2: 06
Other Materials: SILT
Mat3: 11
Other Materials: GRAVEL
Formation Top Depth: 0
Formation End Depth: 2.1
Formation End Depth UOM: m

Annular Space/Abandonment Sealing Record

Plug ID: 1006699232
Layer: 2
Plug From: .3
Plug To: .9
Plug Depth UOM: m

Annular Space/Abandonment Sealing Record

Plug ID: 1006699231
Layer: 1
Plug From: 0
Plug To: .3
Plug Depth UOM: m

Method of Construction & Well Use

Method Construction ID: 1006699230
Method Construction Code: 6

Method Construction: Boring
Other Method Construction:

Pipe Information

Pipe ID: 1006699222
Casing No: 0
Comment:
Alt Name:

Construction Record - Casing

Casing ID: 1006699227
Layer: 1
Material: 5
Open Hole or Material: PLASTIC
Depth From: 0
Depth To: .9
Casing Diameter: 5.1
Casing Diameter UOM: cm
Casing Depth UOM: m

Construction Record - Screen

Screen ID: 1006699228
Layer: 1
Slot: 10
Screen Top Depth: .9
Screen End Depth: 2.4
Screen Material: 5
Screen Depth UOM: m
Screen Diameter UOM: cm
Screen Diameter: 6.4

Water Details

Water ID: 1006699226
Layer: 1
Kind Code: 8
Kind: Untested
Water Found Depth: 2.1
Water Found Depth UOM: m

Hole Diameter

Hole ID: 1006699225
Diameter: 21
Depth From: 0
Depth To: 2.4
Hole Depth UOM: m
Hole Diameter UOM: cm

42	1 of 1	SW/201.3	309.9 / -1.95	100 GORDON STREET GUELPH ON N1H 4H6	HINC

External File Num: FS INC 0705-02348
Fuel Occurrence Type: Vapour Release
Date of Occurrence: 5/2/2007
Fuel Type Involved: Natural Gas
Status Desc: Completed - Causal Analysis(End)
Job Type Desc: Incident/Near-Miss Occurrence (FS)

Map Key	Number of Records	Direction/ Distance (m)	Elev/Diff (m)	Site	DB

Oper. Type Involved:	Construction Site (pipeline strike)
Service Interruptions:	Yes
Property Damage:	Yes
Fuel Life Cycle Stage:	Transmission, Distribution and Transportation
Root Cause:	Root Cause: Equipment/Material/Component:No Procedures:Yes Maintenance:No Design:No Training:Yes Management:Yes Human Factors:Yes
Reported Details:	
Fuel Category:	Gaseous Fuel
Occurrence Type:	Incident
Affiliation:	Industry Stakeholder (Licensee/Registration/Certificate Holder, Facility Owner, etc.)
County Name:	Wellington
Approx. Quant. Rel:	
Nearby body of water:	
Enter Drainage Syst.:	
Approx. Quant. Unit:	
Environmental Impact:	

---

43 **1 of 34** **NW/201.7** **311.8 / -0.06** **CITY OF GUELPH**
50 WYNDHAM ST S
GUELPH ON N1H 4E1 **FST**

Instance No:	11223398
Cont Name:	
Instance Type:	FS Liquid Fuel Tank
Fuel Type:	Diesel
Status:	Active
Capacity:	4546
Tank Material:	Fiberglass (FRP)
Corrosion Protection:	Fiberglass
Tank Type:	Single Wall UST
Install Year:	1996
Parent Facility Type:	Fuels Safety Private Fuel Outlet - Self Serve
Facility Type:	FS Liquid Fuel Tank

---

43 **2 of 34** **NW/201.7** **311.8 / -0.06** **CITY OF GUELPH**
50 WYNDHAM ST S
GUELPH ON N1H 4E1 **FST**

Instance No:	11223327
Cont Name:	
Instance Type:	FS Liquid Fuel Tank
Fuel Type:	Diesel
Status:	Active
Capacity:	4500
Tank Material:	Fiberglass (FRP)
Corrosion Protection:	Fiberglass
Tank Type:	Single Wall UST
Install Year:	1990
Parent Facility Type:	Fuels Safety Private Fuel Outlet - Self Serve
Facility Type:	FS Liquid Fuel Tank

---

43 **3 of 34** **NW/201.7** **311.8 / -0.06** **CITY OF GUELPH**
50 WYNDHAM ST S
GUELPH ON N1H 4E1 **FST**

Instance No:	11223356
Cont Name:	
Instance Type:	FS Liquid Fuel Tank
Fuel Type:	Gasoline
Status:	Active

Map Key	Number of Records	Direction/ Distance (m)	Elev/Diff (m)	Site	DB

Capacity: 4546
Tank Material: Fiberglass (FRP)
Corrosion Protection: Fiberglass
Tank Type: Single Wall UST
Install Year: 1996
Parent Facility Type: Fuels Safety Private Fuel Outlet - Self Serve
Facility Type: FS Liquid Fuel Tank

Map Key	Number of Records	Direction/ Distance (m)	Elev/Diff (m)	Site	DB
43	4 of 34	NW/201.7	311.8 / -0.06	CITY OF GUELPH 50 WYNDHAM ST S GUELPH ON N1H 4E1	FST

Instance No: 11223293
Cont Name:
Instance Type: FS Liquid Fuel Tank
Fuel Type: Gasoline
Status: Active
Capacity: 4546
Tank Material: Fiberglass (FRP)
Corrosion Protection: Fiberglass
Tank Type: Single Wall UST
Install Year: 1990
Parent Facility Type: Fuels Safety Private Fuel Outlet - Self Serve
Facility Type: FS Liquid Fuel Tank

Map Key	Number of Records	Direction/ Distance (m)	Elev/Diff (m)	Site	DB
43	5 of 34	NW/201.7	311.8 / -0.06	GUELPH FIRE DEPARTMENT 50 WYNDHAM ST S GUELPH ON N1H 4E1	FSTH

License Issue Date: 1/8/1993
Tank Status: Licensed
Tank Status As Of: August 2007
Operation Type: Private Fuel Outlet
Facility Type: Gasoline Station - Self Serve

--Details--
Status: Active
Year of Installation: 9999
Corrosion Protection:
Capacity: 9092
Tank Fuel Type: Liquid Fuel Single Wall UST - Gasoline

Status: Active
Year of Installation: 9999
Corrosion Protection:
Capacity: 4546
Tank Fuel Type: Liquid Fuel Single Wall UST - Diesel

Map Key	Number of Records	Direction/ Distance (m)	Elev/Diff (m)	Site	DB
43	6 of 34	NW/201.7	311.8 / -0.06	CITY OF GUELPH 50 WYNDHAM ST S GUELPH ON N1H 4E1	FSTH

License Issue Date: 1/8/1993
Tank Status: Licensed
Tank Status As Of: December 2008
Operation Type: Private Fuel Outlet
Facility Type: Gasoline Station - Self Serve

--Details--

Map Key	Number of Records	Direction/ Distance (m)	Elev/Diff (m)	Site	DB

Status: Active
Year of Installation: 1996
Corrosion Protection:
Capacity: 4546
Tank Fuel Type: Liquid Fuel Single Wall UST - Gasoline

Status: Active
Year of Installation: 1996
Corrosion Protection:
Capacity: 4546
Tank Fuel Type: Liquid Fuel Single Wall UST - Diesel

---

43 ***7 of 34*** ***NW/201.7*** ***311.8 / -0.06*** ***CITY OF GUELPH***
50 WYNDHAM ST S
GUELPH ON N1H 4E1 ***FSTH***

License Issue Date: 1/11/1991
Tank Status: Licensed
Tank Status As Of: August 2007
Operation Type: Private Fuel Outlet
Facility Type: Gasoline Station - Self Serve

--Details--
Status: Active
Year of Installation: 1990
Corrosion Protection:
Capacity: 4546
Tank Fuel Type: Liquid Fuel Single Wall UST - Gasoline

Status: Active
Year of Installation: 1990
Corrosion Protection:
Capacity: 4500
Tank Fuel Type: Liquid Fuel Single Wall UST - Diesel

---

43 ***8 of 34*** ***NW/201.7*** ***311.8 / -0.06*** ***CITY OF GUELPH***
50 WYNDHAM ST S
GUELPH ON N1H 4E1 ***FSTH***

License Issue Date: 1/11/1991
Tank Status: Licensed
Tank Status As Of: December 2008
Operation Type: Private Fuel Outlet
Facility Type: Gasoline Station - Self Serve

--Details--
Status: Active
Year of Installation: 1990
Corrosion Protection:
Capacity: 4546
Tank Fuel Type: Liquid Fuel Single Wall UST - Gasoline

Status: Active
Year of Installation: 1990
Corrosion Protection:
Capacity: 4500
Tank Fuel Type: Liquid Fuel Single Wall UST - Diesel

Map Key	Number of Records	Direction/ Distance (m)	Elev/Diff (m)	Site	DB
43	9 of 34	NW/201.7	311.8 / -0.06	Guelph Fire Department 50 Wyndham Street, South Guelph ON N1H 4E1	GEN

Generator No: ON2950563
Status:
Approval Years: 2012
Contam. Facility:
MHSW Facility:
SIC Code: 912140
SIC Description: Provincial Fire-Fighting Services

PO Box No:
Country:
Choice of Contact:
Co Admin:
Phone No Admin:

--Details--
Waste Code: 312
Waste Description: PATHOLOGICAL WASTES

Map Key	Number of Records	Direction/ Distance (m)	Elev/Diff (m)	Site	DB
43	10 of 34	NW/201.7	311.8 / -0.06	Guelph Fire Department 50 Wyndham Street, South Guelph ON N1H 4E1	GEN

Generator No: ON2950563
Status: Registered
Approval Years: As of Dec 2018
Contam. Facility:
MHSW Facility:
SIC Code:
SIC Description:

PO Box No:
Country: Canada
Choice of Contact:
Co Admin:
Phone No Admin:

--Details--
Waste Code: 213 L
Waste Description: Petroleum distillates

Waste Code: 221 I
Waste Description: Light fuels

Waste Code: 252 L
Waste Description: Waste crankcase oils and lubricants

Waste Code: 312 P
Waste Description: Pathological wastes

Map Key	Number of Records	Direction/ Distance (m)	Elev/Diff (m)	Site	DB
43	11 of 34	NW/201.7	311.8 / -0.06	GUELPH, CORP. OF THE CITY OF 17-371 FIRE DEPARTMENT 50 WYNDHAM STREET SOUTH GUELPH ON N1H 4E1	GEN

Generator No: ON0349007
Status:
Approval Years: 94,95
Contam. Facility:
MHSW Facility:
SIC Code: 8224
SIC Description: FIREFIGHTING SERV.

PO Box No:
Country:
Choice of Contact:
Co Admin:
Phone No Admin:

--Details--
Waste Code: 221
Waste Description: LIGHT FUELS

Waste Code: 252
Waste Description: WASTE OILS & LUBRICANTS

Map Key	Number of Records	Direction/ Distance (m)	Elev/Diff (m)	Site	DB
43	12 of 34	NW/201.7	311.8 / -0.06	City of Guelph 50 Wyndham Street South Guelph ON N1H 4E1	GEN

Generator No: ON8517673
Status: Registered
Approval Years: As of Dec 2018
Contam. Facility:
MHSW Facility:
SIC Code:
SIC Description:

PO Box No:
Country: Canada
Choice of Contact:
Co Admin:
Phone No Admin:

--Details--
Waste Code: 251 L
Waste Description: Waste oils/sludges (petroleum based)

Map Key	Number of Records	Direction/ Distance (m)	Elev/Diff (m)	Site	DB
43	13 of 34	NW/201.7	311.8 / -0.06	GUELPH, CORP. OF THE CITY OF 17-371 50 WYNDHAM STREET SOUTH FIRE DEPARTMENT GUELPH ON N1H 4E1	GEN

Generator No: ON0349007
Status:
Approval Years: 96
Contam. Facility:
MHSW Facility:
SIC Code: 8224
SIC Description: FIREFIGHTING SERV.

PO Box No:
Country:
Choice of Contact:
Co Admin:
Phone No Admin:

--Details--
Waste Code: 213
Waste Description: PETROLEUM DISTILLATES

Waste Code: 221
Waste Description: LIGHT FUELS

Waste Code: 241
Waste Description: HALOGENATED SOLVENTS

Waste Code: 252
Waste Description: WASTE OILS & LUBRICANTS

Map Key	Number of Records	Direction/ Distance (m)	Elev/Diff (m)	Site	DB
43	14 of 34	NW/201.7	311.8 / -0.06	CORPORATION OF THE CITY OF GUELPH 50 WYNDHAM STREET SOUTH GUELPH ON N1H 4E1	GEN

Generator No: ON0349007
Status:
Approval Years: 2012
Contam. Facility:
MHSW Facility:
SIC Code: 813920
SIC Description: Professional Organizations

PO Box No:
Country:
Choice of Contact:
Co Admin:
Phone No Admin:

--Details--
Waste Code: 221
Waste Description: LIGHT FUELS

Waste Code: 252
Waste Description: WASTE OILS & LUBRICANTS

Waste Code: 212
Waste Description: ALIPHATIC SOLVENTS

Waste Code: 213
Waste Description: PETROLEUM DISTILLATES

---

43 **15 of 34** **NW/201.7** **311.8 / -0.06** **Guelph Fire Department**
50 Wyndham Street, South
Guelph ON N1H 4E1
GEN

Generator No: ON2950563
Status:
Approval Years: 2014
Contam. Facility: No
MHSW Facility: No
SIC Code: 912140
SIC Description: 912140

PO Box No:
Country: Canada
Choice of Contact: CO_OFFICIAL
Co Admin: Cheryl D Coutts
Phone No Admin: 519-824-6590 Ext.2122

--Details--
Waste Code: 252
Waste Description: WASTE OILS & LUBRICANTS

Waste Code: 221
Waste Description: LIGHT FUELS

Waste Code: 312
Waste Description: PATHOLOGICAL WASTES

Waste Code: 213
Waste Description: PETROLEUM DISTILLATES

---

43 **16 of 34** **NW/201.7** **311.8 / -0.06** **Guelph Fire Department**
50 Wyndham Street, South
Guelph ON N1H 4E1
GEN

Generator No: ON2950563
Status:
Approval Years: 2015
Contam. Facility: No
MHSW Facility: No
SIC Code: 912140
SIC Description: 912140

PO Box No:
Country: Canada
Choice of Contact: CO_OFFICIAL
Co Admin: Sandra Lazdowski
Phone No Admin: 519-824-6590 Ext.2122

--Details--
Waste Code: 213
Waste Description: PETROLEUM DISTILLATES

Waste Code: 252
Waste Description: WASTE OILS & LUBRICANTS

Waste Code: 221
Waste Description: LIGHT FUELS

Waste Code: 312
Waste Description: PATHOLOGICAL WASTES

Map Key	Number of Records	Direction/ Distance (m)	Elev/Diff (m)	Site	DB
43	17 of 34	NW/201.7	311.8 / -0.06	Guelph Fire Department 50 Wyndham Street, South Guelph ON N1H 4E1	GEN

Generator No: ON2950563
Status:
Approval Years: 2016
Contam. Facility: No
MHSW Facility: No
SIC Code: 912140
SIC Description: 912140

PO Box No:
Country: Canada
Choice of Contact: CO_OFFICIAL
Co Admin: Sandra Lazdowski
Phone No Admin: 519-824-6590 Ext.2122

--Details--
Waste Code: 312
Waste Description: PATHOLOGICAL WASTES

Waste Code: 213
Waste Description: PETROLEUM DISTILLATES

Waste Code: 252
Waste Description: WASTE OILS & LUBRICANTS

Waste Code: 221
Waste Description: LIGHT FUELS

Map Key	Number of Records	Direction/ Distance (m)	Elev/Diff (m)	Site	DB
43	18 of 34	NW/201.7	311.8 / -0.06	CORPORATION OF THE CITY OF GUELPH 50 WYNDHAM STREET SOUTH GUELPH ON N1H 4E1	GEN

Generator No: ON0349007
Status:
Approval Years: 2014
Contam. Facility: No
MHSW Facility: No
SIC Code: 813920
SIC Description: PROFESSIONAL ORGANIZATIONS

PO Box No:
Country: Canada
Choice of Contact: CO_OFFICIAL
Co Admin:
Phone No Admin:

--Details--
Waste Code: 212
Waste Description: ALIPHATIC SOLVENTS

Waste Code: 252
Waste Description: WASTE OILS & LUBRICANTS

Waste Code: 221
Waste Description: LIGHT FUELS

Waste Code: 213
Waste Description: PETROLEUM DISTILLATES

Map Key	Number of Records	Direction/ Distance (m)	Elev/Diff (m)	Site	DB
43	19 of 34	NW/201.7	311.8 / -0.06	CORPORATION OF THE CITY OF GUELPH 50 WYNDHAM STREET SOUTH GUELPH ON N1H 4E1	GEN

Generator No: ON0349007
Status:
Approval Years: 2011
Contam. Facility:
MHSW Facility:
SIC Code: 813920

PO Box No:
Country:
Choice of Contact:
Co Admin:
Phone No Admin:

Map Key	Number of Records	Direction/ Distance (m)	Elev/Diff (m)	Site	DB

SIC Description: Professional Organizations

--Details--
Waste Code: 213
Waste Description: PETROLEUM DISTILLATES

Waste Code: 212
Waste Description: ALIPHATIC SOLVENTS

Waste Code: 221
Waste Description: LIGHT FUELS

Waste Code: 252
Waste Description: WASTE OILS & LUBRICANTS

---

43 | **20 of 34** | **NW/201.7** | **311.8 / -0.06**

Guelph Fire Department
50 Wyndham Street, South
Guelph ON N1H 4E1

GEN

Generator No: ON2950563
Status:
Approval Years: 2009
Contam. Facility:
MHSW Facility:
SIC Code: 912140
SIC Description: Provincial Fire-Fighting Services

PO Box No:
Country:
Choice of Contact:
Co Admin:
Phone No Admin:

--Details--
Waste Code: 312
Waste Description: PATHOLOGICAL WASTES

---

43 | **21 of 34** | **NW/201.7** | **311.8 / -0.06**

Guelph Fire Department
50 Wyndham Street, South
Guelph ON N1H 4E1

GEN

Generator No: ON2950563
Status:
Approval Years: 2010
Contam. Facility:
MHSW Facility:
SIC Code: 912140
SIC Description: Provincial Fire-Fighting Services

PO Box No:
Country:
Choice of Contact:
Co Admin:
Phone No Admin:

--Details--
Waste Code: 312
Waste Description: PATHOLOGICAL WASTES

---

43 | **22 of 34** | **NW/201.7** | **311.8 / -0.06**

CORPORATION OF THE CITY OF GUELPH
50 WYNDHAM STREET SOUTH
GUELPH ON N1H 4E1

GEN

Generator No: ON0349007
Status:
Approval Years: 02,03,04,05,06,07,08
Contam. Facility:
MHSW Facility:
SIC Code:
SIC Description:

PO Box No:
Country:
Choice of Contact:
Co Admin:
Phone No Admin:

--Details--
Waste Code: 211
Waste Description: AROMATIC SOLVENTS

Waste Code: 221
Waste Description: LIGHT FUELS

Waste Code: 241
Waste Description: HALOGENATED SOLVENTS

Waste Code: 213
Waste Description: PETROLEUM DISTILLATES

Waste Code: 252
Waste Description: WASTE OILS & LUBRICANTS

Waste Code: 212
Waste Description: ALIPHATIC SOLVENTS

---

43 ***23 of 34*** ***NW/201.7*** ***311.8 / -0.06*** ***Guelph Fire Department***
50 Wyndham Street, South
Guelph ON N1H 4E1 ***GEN***

Generator No: ON2950563
Status:
Approval Years: 2011
Contam. Facility:
MHSW Facility:
SIC Code: 912140
SIC Description: Provincial Fire-Fighting Services

PO Box No:
Country:
Choice of Contact:
Co Admin:
Phone No Admin:

--Details--
Waste Code: 312
Waste Description: PATHOLOGICAL WASTES

---

43 ***24 of 34*** ***NW/201.7*** ***311.8 / -0.06*** ***CORPORATION OF THE CITY OF GUELPH***
50 WYNDHAM STREET SOUTH
GUELPH ON N1H 4E1 ***GEN***

Generator No: ON0349007
Status:
Approval Years: 2009
Contam. Facility:
MHSW Facility:
SIC Code: 813920
SIC Description: Professional Organizations

PO Box No:
Country:
Choice of Contact:
Co Admin:
Phone No Admin:

--Details--
Waste Code: 212
Waste Description: ALIPHATIC SOLVENTS

Waste Code: 213
Waste Description: PETROLEUM DISTILLATES

Waste Code: 221
Waste Description: LIGHT FUELS

Waste Code: 252
Waste Description: WASTE OILS & LUBRICANTS

Map Key	Number of Records	Direction/ Distance (m)	Elev/Diff (m)	Site	DB
43	25 of 34	NW/201.7	311.8 / -0.06	Guelph Fire Department 50 Wyndham Street, South Guelph ON	GEN

Generator No: ON2950563
Status:
Approval Years: 2013
Contam. Facility:
MHSW Facility:
SIC Code: 912140
SIC Description:

PO Box No:
Country:
Choice of Contact:
Co Admin:
Phone No Admin:

--Details--
Waste Code: 213
Waste Description: PETROLEUM DISTILLATES

Waste Code: 312
Waste Description: PATHOLOGICAL WASTES

Waste Code: 252
Waste Description: WASTE OILS & LUBRICANTS

Waste Code: 221
Waste Description: LIGHT FUELS

Map Key	Number of Records	Direction/ Distance (m)	Elev/Diff (m)	Site	DB
43	26 of 34	NW/201.7	311.8 / -0.06	GUELPH, CORP. OF THE CITY OF FIRE DEPARTMENT 50 WYNDHAM STREET SOUTH GUELPH ON N1H 4E1	GEN

Generator No: ON0349007
Status:
Approval Years: 90
Contam. Facility:
MHSW Facility:
SIC Code: 8224
SIC Description: FIREFIGHTING SERV.

PO Box No:
Country:
Choice of Contact:
Co Admin:
Phone No Admin:

--Details--
Waste Code: 252
Waste Description: WASTE OILS & LUBRICANTS

Map Key	Number of Records	Direction/ Distance (m)	Elev/Diff (m)	Site	DB
43	27 of 34	NW/201.7	311.8 / -0.06	CORPORATION OF THE CITY OF GUELPH 50 WYNDHAM STREET SOUTH GUELPH ON N1H 4E1	GEN

Generator No: ON0349007
Status:
Approval Years: 2010
Contam. Facility:
MHSW Facility:
SIC Code: 813920
SIC Description: Professional Organizations

PO Box No:
Country:
Choice of Contact:
Co Admin:
Phone No Admin:

--Details--
Waste Code: 221
Waste Description: LIGHT FUELS

Waste Code: 252
Waste Description: WASTE OILS & LUBRICANTS

Waste Code: 213
Waste Description: PETROLEUM DISTILLATES

Waste Code: 212
Waste Description: ALIPHATIC SOLVENTS

---

43 | **28 of 34** | **NW/201.7** | **311.8 / -0.06** | **GUELPH, CORP. OF THE CITY OF**
50 WYNDHAM STREET SOUTH FIRE DEPARTMENT
GUELPH ON N1H 4E1 | **GEN**

Generator No: ON0349007
Status:
Approval Years: 92,93,97
Contam. Facility:
MHSW Facility:
SIC Code: 8224
SIC Description: FIREFIGHTING SERV.

PO Box No:
Country:
Choice of Contact:
Co Admin:
Phone No Admin:

--Details--
Waste Code: 211
Waste Description: AROMATIC SOLVENTS

Waste Code: 212
Waste Description: ALIPHATIC SOLVENTS

Waste Code: 213
Waste Description: PETROLEUM DISTILLATES

Waste Code: 221
Waste Description: LIGHT FUELS

Waste Code: 241
Waste Description: HALOGENATED SOLVENTS

Waste Code: 252
Waste Description: WASTE OILS & LUBRICANTS

---

43 | **29 of 34** | **NW/201.7** | **311.8 / -0.06** | **CORPORATION OF THE CITY OF GUELPH**
50 WYNDHAM STREET SOUTH
GUELPH ON | **GEN**

Generator No: ON0349007
Status:
Approval Years: 2013
Contam. Facility:
MHSW Facility:
SIC Code: 813920
SIC Description: PROFESSIONAL ORGANIZATIONS

PO Box No:
Country:
Choice of Contact:
Co Admin:
Phone No Admin:

--Details--
Waste Code: 212
Waste Description: ALIPHATIC SOLVENTS

Waste Code: 221
Waste Description: LIGHT FUELS

Waste Code: 252
Waste Description: WASTE OILS & LUBRICANTS

Waste Code: 213
Waste Description: PETROLEUM DISTILLATES

---

43 | **30 of 34** | **NW/201.7** | **311.8 / -0.06** | **GUELPH, CORPORATION OF THE CITY OF**
50 WYNDHAM STREET SOUTH FIRE DEPARTMENT
GUELPH ON N1H 4E1 | **GEN**

Generator No: ON0349007
Status:
Approval Years: 98,99,00,01
Contam. Facility:
MHSW Facility:
SIC Code: 8224
SIC Description: FIREFIGHTING SERV.

PO Box No:
Country:
Choice of Contact:
Co Admin:
Phone No Admin:

--Details--

Waste Code: 211
Waste Description: AROMATIC SOLVENTS

Waste Code: 212
Waste Description: ALIPHATIC SOLVENTS

Waste Code: 213
Waste Description: PETROLEUM DISTILLATES

Waste Code: 221
Waste Description: LIGHT FUELS

Waste Code: 241
Waste Description: HALOGENATED SOLVENTS

Waste Code: 252
Waste Description: WASTE OILS & LUBRICANTS

---

43 | **31 of 34** | **NW/201.7** | **311.8 / -0.06** | **50 WYNDHAM STREET SOUTH**
GUELPH ON N1H 4E1 | **HINC**

External File Num: FS INC 0801-00140
Fuel Occurrence Type:
Date of Occurrence:
Fuel Type Involved:
Status Desc: Completed - No Action Required
Job Type Desc: Incident/Near-Miss Occurrence (FS)
Oper. Type Involved:
Service Interruptions:
Property Damage:
Fuel Life Cycle Stage:
Root Cause:
Reported Details: Guelph Fire Department HQ. Janice Fennema has completed a periodic inspection of this PFO instead of
Fuel Category: Liquid Fuel
Occurrence Type: Incident
Affiliation: Emergency Services (Fire, Police,etc)
County Name: Wellington
Approx. Quant. Rel:
Nearby body of water:
Enter Drainage Syst.:
Approx. Quant. Unit:

Map Key	Number of Records	Direction/ Distance (m)	Elev/Diff (m)	Site	DB

Environmental Impact:

---

43 | ***32 of 34*** | ***NW/201.7*** | ***311.8 / -0.06*** | ***GUELPH FIRE DEPARTMENT*** | ***PRT***

50 WYNDHAM ST S
GUELPH ON N1H 4E1

Location ID:	25345
Type:	retail
Expiry Date:	
Capacity (L):	13638
Licence #:	0001001051

---

43 | ***33 of 34*** | ***NW/201.7*** | ***311.8 / -0.06*** | ***CITY OF GUELPH*** | ***PRT***

50 WYNDHAM ST S
GUELPH ON N1H 4E1

Location ID:	25345
Type:	private
Expiry Date:	
Capacity (L):	9046.00
Licence #:	0001054724

---

43 | ***34 of 34*** | ***NW/201.7*** | ***311.8 / -0.06*** | ***50 Wyndham St. South*** | ***SPL***

Guelph ON N1H 4E1

Ref No:	7312-79YNKB	***Discharger Report:***	
Site No:		***Material Group:***	Oil
Incident Dt:		***Health/Env Conseq:***	
Year:		***Client Type:***	
Incident Cause:	Pipe Or Hose Leak	***Sector Type:***	Service Station
Incident Event:		***Agency Involved:***	
Contaminant Code:	13	***Nearest Watercourse:***	
Contaminant Name:	DIESEL FUEL	***Site Address:***	
Contaminant Limit 1:		***Site District Office:***	
Contam Limit Freq 1:		***Site Postal Code:***	
Contaminant UN No 1:		***Site Region:***	
Environment Impact:	Not Anticipated	***Site Municipality:***	Guelph
Nature of Impact:	Soil Contamination	***Site Lot:***	
Receiving Medium:	Land	***Site Conc:***	
Receiving Env:		***Northing:***	
MOE Response:	Not MOE mandate	***Easting:***	
Dt MOE Arvl on Scn:		***Site Geo Ref Accu:***	
MOE Reported Dt:	12/17/2007	***Site Map Datum:***	
Dt Document Closed:		***SAC Action Class:***	
Incident Reason:	Error- Operator error	***Source Type:***	
Site Name:	Guelph Fire Department Head Quarters<UNOFFICIAL>		
Site County/District:			
Site Geo Ref Meth:			
Incident Summary:	Guelph FD: Spill of DSL to parking lot.		
Contaminant Qty:	2 L		

---

44 | ***1 of 5*** | ***SW/207.9*** | ***309.9 / -1.95*** | ***GUELPH ANIMAL HOSPITAL*** | ***GEN***

110 GORDON STREET
GUELPH ON N1H 4H6

Generator No:	ON2537800	***PO Box No:***	
Status:		***Country:***	
Approval Years:	99,00,01,02,03,04,05,06,07,08	***Choice of Contact:***	
Contam. Facility:		***Co Admin:***	

Map Key	Number of Records	Direction/ Distance (m)	Elev/Diff (m)	Site	DB

MHSW Facility: ***Phone No Admin:***
SIC Code: 0219
SIC Description: OTHER ANIMAL SERV.

--Details--
Waste Code: 261
Waste Description: PHARMACEUTICALS

Waste Code: 264
Waste Description: PHOTOPROCESSING WASTES

Waste Code: 312
Waste Description: PATHOLOGICAL WASTES

---

44 ***2 of 5*** ***SW/207.9*** ***309.9 / -1.95*** ***GUELPH ANIMAL HOSPITAL*** ***GEN***
110 GORDON STREET
GUELPH ON N1H 4H6

Generator No: ON2537800 ***PO Box No:***
Status: ***Country:***
Approval Years: 2012 ***Choice of Contact:***
Contam. Facility: ***Co Admin:***
MHSW Facility: ***Phone No Admin:***
SIC Code: 541940
SIC Description: Veterinary Services

--Details--
Waste Code: 261
Waste Description: PHARMACEUTICALS

Waste Code: 264
Waste Description: PHOTOPROCESSING WASTES

Waste Code: 312
Waste Description: PATHOLOGICAL WASTES

---

44 ***3 of 5*** ***SW/207.9*** ***309.9 / -1.95*** ***GUELPH ANIMAL HOSPITAL*** ***GEN***
110 GORDON STREET
GUELPH ON N1H 4H6

Generator No: ON2537800 ***PO Box No:***
Status: ***Country:***
Approval Years: 2009 ***Choice of Contact:***
Contam. Facility: ***Co Admin:***
MHSW Facility: ***Phone No Admin:***
SIC Code: 541940
SIC Description: Veterinary Services

--Details--
Waste Code: 261
Waste Description: PHARMACEUTICALS

Waste Code: 264
Waste Description: PHOTOPROCESSING WASTES

Waste Code: 312
Waste Description: PATHOLOGICAL WASTES

Map Key	Number of Records	Direction/ Distance (m)	Elev/Diff (m)	Site	DB
44	4 of 5	SW/207.9	309.9 / -1.95	GUELPH ANIMAL HOSPITAL 110 GORDON STREET GUELPH ON N1H 4H6	GEN

Generator No: ON2537800
Status:
Approval Years: 2010
Contam. Facility:
MHSW Facility:
SIC Code: 541940
SIC Description: Veterinary Services

PO Box No:
Country:
Choice of Contact:
Co Admin:
Phone No Admin:

--Details--
Waste Code: 312
Waste Description: PATHOLOGICAL WASTES

Waste Code: 261
Waste Description: PHARMACEUTICALS

Waste Code: 264
Waste Description: PHOTOPROCESSING WASTES

Map Key	Number of Records	Direction/ Distance (m)	Elev/Diff (m)	Site	DB
44	5 of 5	SW/207.9	309.9 / -1.95	GUELPH ANIMAL HOSPITAL 110 GORDON STREET GUELPH ON N1H 4H6	GEN

Generator No: ON2537800
Status:
Approval Years: 2011
Contam. Facility:
MHSW Facility:
SIC Code: 541940
SIC Description: Veterinary Services

PO Box No:
Country:
Choice of Contact:
Co Admin:
Phone No Admin:

--Details--
Waste Code: 264
Waste Description: PHOTOPROCESSING WASTES

Waste Code: 261
Waste Description: PHARMACEUTICALS

Waste Code: 312
Waste Description: PATHOLOGICAL WASTES

Map Key	Number of Records	Direction/ Distance (m)	Elev/Diff (m)	Site	DB
45	1 of 6	SSW/208.1	308.9 / -3.03	GUELPH ANIMAL HOSPITAL 110 GORDON STREET GUELPH ON N1H 4H6	GEN

Generator No: ON2537800
Status:
Approval Years: 2016
Contam. Facility: No
MHSW Facility: No
SIC Code: 541940
SIC Description: VETERINARY SERVICES

PO Box No:
Country: Canada
Choice of Contact: CO_ADMIN
Co Admin: Sue Penrith
Phone No Admin: 5198362782 Ext.

--Details--
Waste Code: 312
Waste Description: PATHOLOGICAL WASTES

Waste Code: 264
Waste Description: PHOTOPROCESSING WASTES

Waste Code: 261
Waste Description: PHARMACEUTICALS

---

45 **2 of 6** **SSW/208.1** **308.9 / -3.03** **The Corporation of the City of Guelph**
110 Gordon St
Guelph ON N1H 4H6
GEN

Generator No: ON3223728
Status: Registered
Approval Years: As of Jun 2018
Contam. Facility:
MHSW Facility:
SIC Code:
SIC Description:

PO Box No:
Country: Canada
Choice of Contact:
Co Admin:
Phone No Admin:

--Details--
Waste Code: 146 L
Waste Description: Other specified inorganic sludges, slurries or solids

---

45 **3 of 6** **SSW/208.1** **308.9 / -3.03** **GUELPH ANIMAL HOSPITAL**
110 GORDON STREET
GUELPH ON N1H 4H6
GEN

Generator No: ON2537800
Status:
Approval Years: 2014
Contam. Facility: No
MHSW Facility: No
SIC Code: 541940
SIC Description: VETERINARY SERVICES

PO Box No:
Country: Canada
Choice of Contact: CO_ADMIN
Co Admin: Cheryl Haber
Phone No Admin: 5198362782 Ext.

--Details--
Waste Code: 312
Waste Description: PATHOLOGICAL WASTES

Waste Code: 264
Waste Description: PHOTOPROCESSING WASTES

Waste Code: 261
Waste Description: PHARMACEUTICALS

---

45 **4 of 6** **SSW/208.1** **308.9 / -3.03** **GUELPH ANIMAL HOSPITAL**
110 GORDON STREET
GUELPH ON N1H 4H6
GEN

Generator No: ON2537800
Status: Registered
Approval Years: As of Dec 2018
Contam. Facility:
MHSW Facility:
SIC Code:
SIC Description:

PO Box No:
Country: Canada
Choice of Contact:
Co Admin:
Phone No Admin:

--Details--
Waste Code: 261 A

Waste Description: Pharmaceuticals

Waste Code: 264 L
Waste Description: Photoprocessing wastes

Waste Code: 264 T
Waste Description: Photoprocessing wastes

Waste Code: 312 P
Waste Description: Pathological wastes

---

45 ***5 of 6*** ***SSW/208.1*** ***308.9 / -3.03*** ***GUELPH ANIMAL HOSPITAL*** ***GEN***
110 GORDON STREET
GUELPH ON N1H 4H6

Generator No: ON2537800
Status:
Approval Years: 2015
Contam. Facility: No
MHSW Facility: No
SIC Code: 541940
SIC Description: VETERINARY SERVICES

PO Box No:
Country: Canada
Choice of Contact: CO_ADMIN
Co Admin: Sue Penrith
Phone No Admin: 5198362782 Ext.

--Details--
Waste Code: 264
Waste Description: PHOTOPROCESSING WASTES

Waste Code: 312
Waste Description: PATHOLOGICAL WASTES

Waste Code: 261
Waste Description: PHARMACEUTICALS

---

45 ***6 of 6*** ***SSW/208.1*** ***308.9 / -3.03*** ***GUELPH ANIMAL HOSPITAL*** ***GEN***
110 GORDON STREET
GUELPH ON

Generator No: ON2537800
Status:
Approval Years: 2013
Contam. Facility:
MHSW Facility:
SIC Code: 541940
SIC Description: VETERINARY SERVICES

PO Box No:
Country:
Choice of Contact:
Co Admin:
Phone No Admin:

--Details--
Waste Code: 261
Waste Description: PHARMACEUTICALS

Waste Code: 312
Waste Description: PATHOLOGICAL WASTES

Waste Code: 264
Waste Description: PHOTOPROCESSING WASTES

---

46 ***1 of 1*** ***W/208.2*** ***311.1 / -0.82*** ***Guelph ON*** ***WWIS***

Well ID: 7145092
Data Entry Status:

Construction Date:		**Data Src:**	
Primary Water Use:	Monitoring	**Date Received:**	5/19/2010
Sec. Water Use:		**Selected Flag:**	Yes
Final Well Status:	Abandoned-Other	**Abandonment Rec:**	Yes
Water Type:		**Contractor:**	6607
Casing Material:		**Form Version:**	5
Audit No:	M06581	**Owner:**	
Tag:		**Street Name:**	28 WELLINGTON ST W
Construction Method:		**County:**	WELLINGTON
Elevation (m):		**Municipality:**	GUELPH CITY
Elevation Reliability:		**Site Info:**	
Depth to Bedrock:		**Lot:**	
Well Depth:		**Concession:**	
Overburden/Bedrock:		**Concession Name:**	
Pump Rate:		**Easting NAD83:**	
Static Water Level:		**Northing NAD83:**	
Flowing (Y/N):		**Zone:**	
Flow Rate:		**UTM Reliability:**	
Clear/Cloudy:			

Bore Hole Information

Bore Hole ID:	1002984081	**Elevation:**	312.6
DP2BR:		**Elevrc:**	
Spatial Status:		**Zone:**	17
Code OB:		**East83:**	561045
Code OB Desc:		**North83:**	4821255
Open Hole:	N	**Org CS:**	UTM83
Cluster Kind:		**UTMRC:**	4
Date Completed:	26-APR-10	**UTMRC Desc:**	margin of error : 30 m - 100 m
Remarks:		**Location Method:**	wwr
Elevrc Desc:			
Location Source Date:			
Improvement Location Source:			
Improvement Location Method:			
Source Revision Comment:			
Supplier Comment:			

Annular Space/Abandonment Sealing Record

Plug ID:	1003308742
Layer:	2
Plug From:	.3
Plug To:	3.9
Plug Depth UOM:	m

Annular Space/Abandonment Sealing Record

Plug ID:	1003308741
Layer:	1
Plug From:	0
Plug To:	.3
Plug Depth UOM:	m

Method of Construction & Well Use

Method Construction ID:	1003308747
Method Construction Code:	6
Method Construction:	Boring

Other Method Construction:

Pipe Information

Pipe ID: 1003308738
Casing No: 0
Comment:
Alt Name:

Construction Record - Casing

Casing ID: 1003308744
Layer: 2
Material: 5
Open Hole or Material: PLASTIC
Depth From: .9
Depth To: 3.9
Casing Diameter: 5.1
Casing Diameter UOM: cm
Casing Depth UOM: m

Construction Record - Casing

Casing ID: 1003308743
Layer: 1
Material: 5
Open Hole or Material: PLASTIC
Depth From: .1
Depth To: .9
Casing Diameter: 5.1
Casing Diameter UOM: cm
Casing Depth UOM: m

Construction Record - Screen

Screen ID: 1003308745
Layer: 1
Slot: 10
Screen Top Depth:
Screen End Depth:
Screen Material: 5
Screen Depth UOM: m
Screen Diameter UOM: cm
Screen Diameter: 6.4

Results of Well Yield Testing

Pump Test ID: 1003308739
Pump Set At:
Static Level: 1.5
Final Level After Pumping:
Recommended Pump Depth:
Pumping Rate:
Flowing Rate:
Recommended Pump Rate:
Levels UOM: m
Rate UOM:
Water State After Test Code: 0
Water State After Test:
Pumping Test Method: 0
Pumping Duration HR:
Pumping Duration MIN:

Flowing:

Hole Diameter

Hole ID: 1003308740
Diameter: 15
Depth From: 0
Depth To: 3.9
Hole Depth UOM: m
Hole Diameter UOM: cm

Bore Hole Information

Bore Hole ID: 1003308727
DP2BR:
Spatial Status:
Code OB:
Code OB Desc:
Open Hole:
Cluster Kind: This is a record from cluster log sheet
Date Completed: 26-APR-10
Remarks:
Elevrc Desc:
Location Source Date:
Improvement Location Source:
Improvement Location Method:
Source Revision Comment:
Supplier Comment:

Elevation: 312.17
Elevrc:
Zone: 17
East83: 561045
North83: 4821239
Org CS: UTM83
UTMRC: 4
UTMRC Desc: margin of error : 30 m - 100 m
Location Method: wwr

Annular Space/Abandonment Sealing Record

Plug ID: 1003308731
Layer:
Plug From:
Plug To:
Plug Depth UOM:

Method of Construction & Well Use

Method Construction ID: 1003308730
Method Construction Code:
Method Construction:
Other Method Construction: BORING

Pipe Information

Pipe ID: 1003308732
Casing No: 0
Comment:
Alt Name:

Construction Record - Casing

Casing ID: 1003308734
Layer:
Material: 5
Open Hole or Material: PLASTIC
Depth From:
Depth To: .9

Casing Diameter:
Casing Diameter UOM:
Casing Depth UOM: m

Construction Record - Screen

Screen ID: 1003308733
Layer:
Slot:
Screen Top Depth: .9
Screen End Depth: 3.9
Screen Material:
Screen Depth UOM: m
Screen Diameter UOM:
Screen Diameter:

Results of Well Yield Testing

Pump Test ID: 1003308735
Pump Set At:
Static Level: 1.5
Final Level After Pumping:
Recommended Pump Depth:
Pumping Rate:
Flowing Rate:
Recommended Pump Rate:
Levels UOM: m
Rate UOM:
Water State After Test Code:
Water State After Test:
Pumping Test Method:
Pumping Duration HR:
Pumping Duration MIN:
Flowing:

Hole Diameter

Hole ID: 1003308729
Diameter: 15
Depth From:
Depth To: 3.9
Hole Depth UOM: m
Hole Diameter UOM: cm

---

47 ***1 of 1*** ***W/208.9*** ***311.1 / -0.82*** ***Guelph ON*** ***WWIS***

Well ID:	7145091	***Data Entry Status:***	
Construction Date:		***Data Src:***	
Primary Water Use:	Monitoring	***Date Received:***	5/19/2010
Sec. Water Use:		***Selected Flag:***	Yes
Final Well Status:	Observation Wells	***Abandonment Rec:***	
Water Type:		***Contractor:***	6607
Casing Material:		***Form Version:***	5
Audit No:	M06582	***Owner:***	
Tag:	A094758	***Street Name:***	28 WELLINGTON ST E
Construction Method:		***County:***	WELLINGTON
Elevation (m):		***Municipality:***	GUELPH CITY
Elevation Reliability:		***Site Info:***	
Depth to Bedrock:		***Lot:***	
Well Depth:		***Concession:***	
Overburden/Bedrock:		***Concession Name:***	

Pump Rate:
Static Water Level:
Flowing (Y/N):
Flow Rate:
Clear/Cloudy:
Easting NAD83:
Northing NAD83:
Zone:
UTM Reliability:

Bore Hole Information

Bore Hole ID:	1002984079	***Elevation:***	312.58
DP2BR:		***Elevrc:***	
Spatial Status:		***Zone:***	17
Code OB:		***East83:***	561046
Code OB Desc:		***North83:***	4821255
Open Hole:	N	***Org CS:***	UTM83
Cluster Kind:		***UTMRC:***	4
Date Completed:	26-APR-10	***UTMRC Desc:***	margin of error : 30 m - 100 m
Remarks:		***Location Method:***	wwr
Elevrc Desc:			
Location Source Date:			
Improvement Location Source:			
Improvement Location Method:			
Source Revision Comment:			
Supplier Comment:			

Overburden and Bedrock Materials Interval

Formation ID:	1003308709
Layer:	3
Color:	6
General Color:	BROWN
Mat1:	28
Most Common Material:	SAND
Mat2:	11
Other Materials:	GRAVEL
Mat3:	77
Other Materials:	LOOSE
Formation Top Depth:	1.2
Formation End Depth:	3.3
Formation End Depth UOM:	m

Overburden and Bedrock Materials Interval

Formation ID:	1003308708
Layer:	2
Color:	6
General Color:	BROWN
Mat1:	28
Most Common Material:	SAND
Mat2:	11
Other Materials:	GRAVEL
Mat3:	77
Other Materials:	LOOSE
Formation Top Depth:	.6
Formation End Depth:	1.2
Formation End Depth UOM:	m

Overburden and Bedrock Materials Interval

Formation ID:	1003308707

Layer:	1
Color:	6
General Color:	BROWN
Mat1:	28
Most Common Material:	SAND
Mat2:	11
Other Materials:	GRAVEL
Mat3:	77
Other Materials:	LOOSE
Formation Top Depth:	0
Formation End Depth:	.6
Formation End Depth UOM:	m

Overburden and Bedrock Materials Interval

Formation ID:	1003308710
Layer:	4
Color:	2
General Color:	GREY
Mat1:	28
Most Common Material:	SAND
Mat2:	11
Other Materials:	GRAVEL
Mat3:	77
Other Materials:	LOOSE
Formation Top Depth:	3.3
Formation End Depth:	3.9
Formation End Depth UOM:	m

Annular Space/Abandonment Sealing Record

Plug ID:	1003308712
Layer:	1
Plug From:	0
Plug To:	.3
Plug Depth UOM:	m

Annular Space/Abandonment Sealing Record

Plug ID:	1003308713
Layer:	2
Plug From:	.3
Plug To:	.7
Plug Depth UOM:	m

Method of Construction & Well Use

Method Construction ID:	1003308719
Method Construction Code:	6
Method Construction:	Boring
Other Method Construction:	

Pipe Information

Pipe ID:	1003308705
Casing No:	0
Comment:	
Alt Name:	

Construction Record - Casing

Casing ID:	1003308715
Layer:	1
Material:	5
Open Hole or Material:	PLASTIC
Depth From:	.1
Depth To:	.9
Casing Diameter:	5.1
Casing Diameter UOM:	cm
Casing Depth UOM:	m

Construction Record - Casing

Casing ID:	1003308716
Layer:	2
Material:	5
Open Hole or Material:	PLASTIC
Depth From:	.9
Depth To:	3.9
Casing Diameter:	5.1
Casing Diameter UOM:	cm
Casing Depth UOM:	m

Construction Record - Screen

Screen ID:	1003308717
Layer:	1
Slot:	10
Screen Top Depth:	
Screen End Depth:	
Screen Material:	5
Screen Depth UOM:	m
Screen Diameter UOM:	cm
Screen Diameter:	6.4

Results of Well Yield Testing

Pump Test ID:	1003308706
Pump Set At:	
Static Level:	1.5
Final Level After Pumping:	
Recommended Pump Depth:	
Pumping Rate:	
Flowing Rate:	
Recommended Pump Rate:	
Levels UOM:	m
Rate UOM:	
Water State After Test Code:	0
Water State After Test:	
Pumping Test Method:	0
Pumping Duration HR:	
Pumping Duration MIN:	
Flowing:	

Water Details

Water ID:	1003308714
Layer:	1
Kind Code:	1
Kind:	FRESH

Water Found Depth: 1.5
Water Found Depth UOM: m

Hole Diameter

Hole ID: 1003308711
Diameter: 21
Depth From: 0
Depth To: 3.9
Hole Depth UOM: m
Hole Diameter UOM: cm

Bore Hole Information

Bore Hole ID: 1003308696
DP2BR:
Spatial Status:
Code OB:
Code OB Desc:
Open Hole:
Cluster Kind: This is a record from cluster log sheet
Date Completed: 26-APR-10
Remarks:
Elevrc Desc:
Location Source Date:
Improvement Location Source:
Improvement Location Method:
Source Revision Comment:
Supplier Comment:
Elevation: 312.21
Elevrc:
Zone: 17
East83: 561044
North83: 4821240
Org CS: UTM83
UTMRC: 4
UTMRC Desc: margin of error : 30 m - 100 m
Location Method: wwr

Annular Space/Abandonment Sealing Record

Plug ID: 1003308700
Layer:
Plug From:
Plug To:
Plug Depth UOM:

Method of Construction & Well Use

Method Construction ID: 1003308699
Method Construction Code:
Method Construction:
Other Method Construction: BORING

Pipe Information

Pipe ID: 1003308701
Casing No: 0
Comment:
Alt Name:

Construction Record - Casing

Casing ID: 1003308703
Layer:
Material: 5
Open Hole or Material: PLASTIC
Depth From:

Depth To: .9
Casing Diameter:
Casing Diameter UOM:
Casing Depth UOM: m

Construction Record - Screen

Screen ID: 1003308702
Layer:
Slot:
Screen Top Depth: .9
Screen End Depth: 3.9
Screen Material:
Screen Depth UOM: m
Screen Diameter UOM:
Screen Diameter:

Results of Well Yield Testing

Pump Test ID: 1003308704
Pump Set At:
Static Level: 1.5
Final Level After Pumping:
Recommended Pump Depth:
Pumping Rate:
Flowing Rate:
Recommended Pump Rate:
Levels UOM: m
Rate UOM:
Water State After Test Code:
Water State After Test:
Pumping Test Method:
Pumping Duration HR:
Pumping Duration MIN:
Flowing:

Hole Diameter

Hole ID: 1003308698
Diameter: 21
Depth From:
Depth To: 3.9
Hole Depth UOM: m
Hole Diameter UOM: cm

---

48 ***1 of 1*** ***WNW/209.9*** ***312.7 / 0.85*** ***ON*** ***WWIS***

Well ID: 7239047
Construction Date:
Primary Water Use:
Sec. Water Use:
Final Well Status:
Water Type:
Casing Material:
Audit No: C18539
Tag: A151230
Construction Method:
Elevation (m):
Elevation Reliability:
Depth to Bedrock:
Well Depth:

Data Entry Status: Yes
Data Src:
Date Received: 3/30/2015
Selected Flag: Yes
Abandonment Rec:
Contractor: 7383
Form Version: 8
Owner:
Street Name:
County: WELLINGTON
Municipality: GUELPH CITY
Site Info:
Lot:
Concession:

Overburden/Bedrock:		***Concession Name:***	
Pump Rate:		***Easting NAD83:***	
Static Water Level:		***Northing NAD83:***	
Flowing (Y/N):		***Zone:***	
Flow Rate:		***UTM Reliability:***	
Clear/Cloudy:			

Bore Hole Information

Bore Hole ID:	1005317786	***Elevation:***	313.04
DP2BR:		***Elevrc:***	
Spatial Status:		***Zone:***	17
Code OB:		***East83:***	561042
Code OB Desc:		***North83:***	4821346
Open Hole:		***Org CS:***	UTM83
Cluster Kind:		***UTMRC:***	4
Date Completed:	17-APR-14	***UTMRC Desc:***	margin of error : 30 m - 100 m
Remarks:		***Location Method:***	wwr
Elevrc Desc:			
Location Source Date:			
Improvement Location Source:			
Improvement Location Method:			
Source Revision Comment:			
Supplier Comment:			

---

49 ***1 of 1*** ***E/217.4*** ***312.9 / 0.97*** ***ON*** ***WWIS***

Well ID:	7245748	***Data Entry Status:***	Yes
Construction Date:		***Data Src:***	
Primary Water Use:		***Date Received:***	7/31/2015
Sec. Water Use:		***Selected Flag:***	Yes
Final Well Status:		***Abandonment Rec:***	
Water Type:		***Contractor:***	7238
Casing Material:		***Form Version:***	8
Audit No:	C24446	***Owner:***	
Tag:	A165233	***Street Name:***	
Construction Method:		***County:***	WELLINGTON
Elevation (m):		***Municipality:***	GUELPH CITY
Elevation Reliability:		***Site Info:***	
Depth to Bedrock:		***Lot:***	
Well Depth:		***Concession:***	
Overburden/Bedrock:		***Concession Name:***	
Pump Rate:		***Easting NAD83:***	
Static Water Level:		***Northing NAD83:***	
Flowing (Y/N):		***Zone:***	
Flow Rate:		***UTM Reliability:***	
Clear/Cloudy:			

Bore Hole Information

Bore Hole ID:	1005527578	***Elevation:***	311.75
DP2BR:		***Elevrc:***	
Spatial Status:		***Zone:***	17
Code OB:		***East83:***	561526
Code OB Desc:		***North83:***	4821272
Open Hole:		***Org CS:***	UTM83
Cluster Kind:		***UTMRC:***	4
Date Completed:	11-MAY-15	***UTMRC Desc:***	margin of error : 30 m - 100 m
Remarks:		***Location Method:***	wwr
Elevrc Desc:			
Location Source Date:			
Improvement Location Source:			

Improvement Location Method:
Source Revision Comment:
Supplier Comment:

---

50 | ***1 of 1*** | ***SSW/217.6*** | ***308.9 / -3.03*** | ***110 Gordon St Guelph ON N1H4H6*** | ***EHS***

Order No:	20170410120	***Nearest Intersection:***	
Status:	C	***Municipality:***	
Report Type:	Custom Report	***Client Prov/State:***	ON
Report Date:	18-APR-17	***Search Radius (km):***	.25
Date Received:	10-APR-17	***X:***	-80.242838
Previous Site Name:		***Y:***	43.540108
Lot/Building Size:			
Additional Info Ordered:	Fire Insur. Maps and/or Site Plans; City Directory; Aerial Photos		

---

51 | ***1 of 1*** | ***NW/224.5*** | ***310.9 / -0.98*** | ***GUELPH ON*** | ***WWIS***

Well ID:	7176203	***Data Entry Status:***	
Construction Date:		***Data Src:***	
Primary Water Use:	Monitoring	***Date Received:***	2/1/2012
Sec. Water Use:		***Selected Flag:***	Yes
Final Well Status:	Observation Wells	***Abandonment Rec:***	
Water Type:		***Contractor:***	2663
Casing Material:		***Form Version:***	7
Audit No:	Z143200	***Owner:***	
Tag:	A117769	***Street Name:***	50 WUNDHAM ST. S
Construction Method:		***County:***	WELLINGTON
Elevation (m):		***Municipality:***	GUELPH CITY
Elevation Reliability:		***Site Info:***	
Depth to Bedrock:		***Lot:***	
Well Depth:		***Concession:***	
Overburden/Bedrock:		***Concession Name:***	
Pump Rate:		***Easting NAD83:***	
Static Water Level:		***Northing NAD83:***	
Flowing (Y/N):		***Zone:***	
Flow Rate:		***UTM Reliability:***	
Clear/Cloudy:			

Bore Hole Information

Bore Hole ID:	1003645727	***Elevation:***	312.13
DP2BR:		***Elevrc:***	
Spatial Status:		***Zone:***	17
Code OB:		***East83:***	561128
Code OB Desc:		***North83:***	4821491
Open Hole:		***Org CS:***	UTM83
Cluster Kind:		***UTMRC:***	4
Date Completed:	03-DEC-11	***UTMRC Desc:***	margin of error : 30 m - 100 m
Remarks:		***Location Method:***	wwr
Elevrc Desc:			
Location Source Date:			
Improvement Location Source:			
Improvement Location Method:			
Source Revision Comment:			
Supplier Comment:			

Overburden and Bedrock Materials Interval

Formation ID: 1004046120

Layer: 2
Color: 2
General Color: GREY
Mat1: 15
Most Common Material: LIMESTONE
Mat2:
Other Materials:
Mat3:
Other Materials:
Formation Top Depth: 10
Formation End Depth: 16
Formation End Depth UOM: ft

Overburden and Bedrock Materials Interval

Formation ID: 1004046119
Layer: 1
Color: 6
General Color: BROWN
Mat1: 11
Most Common Material: GRAVEL
Mat2: 01
Other Materials: FILL
Mat3:
Other Materials:
Formation Top Depth: 0
Formation End Depth: 10
Formation End Depth UOM: ft

Overburden and Bedrock Materials Interval

Formation ID: 1004046121
Layer: 3
Color: 6
General Color: BROWN
Mat1: 15
Most Common Material: LIMESTONE
Mat2:
Other Materials:
Mat3:
Other Materials:
Formation Top Depth: 16
Formation End Depth: 33.6
Formation End Depth UOM: ft

Annular Space/Abandonment Sealing Record

Plug ID: 1004280928
Layer: 2
Plug From: 10
Plug To: 0
Plug Depth UOM: ft

Annular Space/Abandonment Sealing Record

Plug ID: 1004046132
Layer: 1
Plug From: 10

Plug To: 33
Plug Depth UOM: ft

Method of Construction & Well Use

Method Construction ID: 1004046131
Method Construction Code: 0
Method Construction: Not Known
Other Method Construction:

Pipe Information

Pipe ID: 1004046118
Casing No: 0
Comment:
Alt Name:

Construction Record - Casing

Casing ID: 1004046126
Layer: 2
Material: 4
Open Hole or Material: OPEN HOLE
Depth From: 10
Depth To: 33.6
Casing Diameter: 6.128
Casing Diameter UOM: inch
Casing Depth UOM: ft

Construction Record - Casing

Casing ID: 1004046125
Layer: 1
Material: 1
Open Hole or Material: STEEL
Depth From: 0
Depth To: 10
Casing Diameter: 6.25
Casing Diameter UOM: inch
Casing Depth UOM: ft

Construction Record - Casing

Casing ID: 1004046127
Layer: 3
Material: 5
Open Hole or Material: PLASTIC
Depth From: 0
Depth To: 23.6
Casing Diameter: 2
Casing Diameter UOM: inch
Casing Depth UOM: ft

Construction Record - Casing

Casing ID: 1004046128
Layer: 4
Material: 5
Open Hole or Material: PLASTIC
Depth From: 23.6

Depth To:	33.6
Casing Diameter:	2
Casing Diameter UOM:	inch
Casing Depth UOM:	ft

Construction Record - Screen

Screen ID:	1004046129
Layer:	
Slot:	
Screen Top Depth:	
Screen End Depth:	
Screen Material:	
Screen Depth UOM:	ft
Screen Diameter UOM:	inch
Screen Diameter:	

Water Details

Water ID:	1004046124
Layer:	1
Kind Code:	8
Kind:	Untested
Water Found Depth:	33.6
Water Found Depth UOM:	ft

Hole Diameter

Hole ID:	1004046123
Diameter:	6.125
Depth From:	10
Depth To:	33.6
Hole Depth UOM:	ft
Hole Diameter UOM:	inch

Hole Diameter

Hole ID:	1004046122
Diameter:	6.25
Depth From:	0
Depth To:	10
Hole Depth UOM:	ft
Hole Diameter UOM:	inch

---

52 | ***1 of 1*** | ***NW/224.5*** | ***311.5 / -0.39*** | ***50 Wyndham St S Guelph ON N1H4E1*** | ***EHS***

Order No:	20180411187	**Nearest Intersection:**	
Status:	C	**Municipality:**	Guelph
Report Type:	Standard Report	**Client Prov/State:**	ON
Report Date:	18-APR-18	**Search Radius (km):**	.25
Date Received:	11-APR-18	**X:**	-80.24341
Previous Site Name:		**Y:**	43.543827
Lot/Building Size:			
Additional Info Ordered:			

---

53 | ***1 of 3*** | ***W/227.0*** | ***312.5 / 0.60*** | ***The TDL Group Corp. 28 Wellington Street East Guelph ON N1H3R8*** | ***GEN***

Map Key	Number of Records	Direction/ Distance (m)	Elev/Diff (m)	Site	DB

Generator No: ON9389328
Status:
Approval Years: 2016
Contam. Facility: No
MHSW Facility: No
SIC Code: 445291
SIC Description: BAKED GOODS STORES

PO Box No:
Country: Canada
Choice of Contact: CO_ADMIN
Co Admin: Shervin Zeinali
Phone No Admin: 4162450011 Ext.230

--Details--
Waste Code: 221
Waste Description: LIGHT FUELS

---

53 | ***2 of 3*** | ***W/227.0*** | ***312.5 / 0.60*** | ***AMEC Earth and Environmental***
28 Wellington Street East
Guelph ON N1H 3R8 | ***GEN***

Generator No: ON2598797
Status:
Approval Years: 07,08
Contam. Facility:
MHSW Facility:
SIC Code: 541620
SIC Description: Environmental Consulting Services

PO Box No:
Country:
Choice of Contact:
Co Admin:
Phone No Admin:

--Details--
Waste Code: 263
Waste Description: ORGANIC LABORATORY CHEMICALS

---

53 | ***3 of 3*** | ***W/227.0*** | ***312.5 / 0.60*** | ***TDL Group Ltd***
ON | ***ORD***

EBR Registry No: IA02E1387
Ministry Ref. No: 23024046
Notice Type: Instrument Decision
Company Name: TDL Group Ltd
Proponent Name:
Proponent Address: 874 Sinclair Ave, Oakville, 874 Sinclair Ave, Oakville Ontario, L6K 2Y1
Instrument Type: (EPA s. 18) - Order for preventative measures.
Location Other:
URL:

Proposal Date: November 07, 2002
Notice Date: December 07, 2016
Year: 2002

Location:

28 Wellington Street East Guelph Ontario Twinprop Investments Inc. 20 Wellington Street East, Guelph, Ontario Part Lots 148,149,154 and 155 Registered Plan 8 designated as part 1 and 2 Plan 61R-8997, City of Guelph, County of Wellington CITY OF GUELPH

---

54 | ***1 of 1*** | ***WNW/229.3*** | ***312.7 / 0.79***
Guelph ON | ***WWIS***

Well ID: 7290608
Construction Date:
Primary Water Use: Monitoring
Sec. Water Use:
Final Well Status: Observation Wells
Water Type:
Casing Material:
Audit No: Z248300

Data Entry Status:
Data Src:
Date Received: 7/18/2017
Selected Flag: Yes
Abandonment Rec:
Contractor: 6607
Form Version: 7
Owner:

Tag:	A217821	***Street Name:***	53 SURREY ST E
Construction Method:		***County:***	WELLINGTON
Elevation (m):		***Municipality:***	GUELPH CITY
Elevation Reliability:		***Site Info:***	
Depth to Bedrock:		***Lot:***	
Well Depth:		***Concession:***	
Overburden/Bedrock:		***Concession Name:***	
Pump Rate:		***Easting NAD83:***	
Static Water Level:		***Northing NAD83:***	
Flowing (Y/N):		***Zone:***	
Flow Rate:		***UTM Reliability:***	
Clear/Cloudy:			

Bore Hole Information

Bore Hole ID:	1006635403	***Elevation:***	313.64
DP2BR:		***Elevrc:***	
Spatial Status:		***Zone:***	17
Code OB:		***East83:***	561024
Code OB Desc:		***North83:***	4821354
Open Hole:		***Org CS:***	UTM83
Cluster Kind:		***UTMRC:***	4
Date Completed:	16-MAY-17	***UTMRC Desc:***	margin of error : 30 m - 100 m
Remarks:		***Location Method:***	wwr
Elevrc Desc:			
Location Source Date:			
Improvement Location Source:			
Improvement Location Method:			
Source Revision Comment:			
Supplier Comment:			

Overburden and Bedrock Materials Interval

Formation ID:	1006699246
Layer:	1
Color:	6
General Color:	BROWN
Mat1:	06
Most Common Material:	SILT
Mat2:	28
Other Materials:	SAND
Mat3:	11
Other Materials:	GRAVEL
Formation Top Depth:	0
Formation End Depth:	1.7
Formation End Depth UOM:	m

Overburden and Bedrock Materials Interval

Formation ID:	1006699247
Layer:	2
Color:	6
General Color:	BROWN
Mat1:	28
Most Common Material:	SAND
Mat2:	11
Other Materials:	GRAVEL
Mat3:	66
Other Materials:	DENSE
Formation Top Depth:	1.7
Formation End Depth:	2.1

Formation End Depth UOM: m

Annular Space/Abandonment Sealing Record

Plug ID: 1006699254
Layer: 1
Plug From: 0
Plug To: .3
Plug Depth UOM: m

Annular Space/Abandonment Sealing Record

Plug ID: 1006699255
Layer: 2
Plug From: .3
Plug To: 1.1
Plug Depth UOM: m

Method of Construction & Well Use

Method Construction ID: 1006699253
Method Construction Code: 6
Method Construction: Boring
Other Method Construction:

Pipe Information

Pipe ID: 1006699245
Casing No: 0
Comment:
Alt Name:

Construction Record - Casing

Casing ID: 1006699250
Layer: 1
Material: 5
Open Hole or Material: PLASTIC
Depth From: 0
Depth To: 1.3
Casing Diameter: 5.1
Casing Diameter UOM: cm
Casing Depth UOM: m

Construction Record - Screen

Screen ID: 1006699251
Layer: 1
Slot: 10
Screen Top Depth: 1.3
Screen End Depth: 2.1
Screen Material: 5
Screen Depth UOM: m
Screen Diameter UOM: cm
Screen Diameter: 6.4

Water Details

Water ID: 1006699249
Layer: 1
Kind Code: 8
Kind: Untested
Water Found Depth: 1.2
Water Found Depth UOM: m

Hole Diameter

Hole ID: 1006699248
Diameter: 21
Depth From: 0
Depth To: 2.1
Hole Depth UOM: m
Hole Diameter UOM: cm

---

55 | **1 of 5** | **SW/229.8** | **309.8 / -2.09** | **Institute of Ichthyology**
Building No. 92, Gordon Street
Guelph ON N1H 4H6 | **CA**

Certificate #: 3121-5C4N37
Application Year: 02
Issue Date: 7/21/02
Approval Type: Industrial air
Status: Approved
Application Type: New Certificate of Approval
Client Name: University of Guelph
Client Address: Ichthyology Building #92
Client City: Guelph
Client Postal Code: N1G 2W1
Project Description: The Institute of Ichthyology at The University of Guelph, an Academic Institution, seek a Certificate of Approval (Air) for the instalation of Laboratory Fume Hoods for Building Nos. 117 and 12.
Contaminants:
Emission Control:

---

55 | **2 of 5** | **SW/229.8** | **309.8 / -2.09** | **PARKERS CLEANERS(OUT OF BUS.) 30-035**
92 GORDON ST
GUELPH ON N1H 4H6 | **GEN**

Generator No: ON0208912
Status:
Approval Years: 92,93,94,95,96,97
Contam. Facility:
MHSW Facility:
SIC Code: 9721
SIC Description: POWER LAUND./CLEANER

PO Box No:
Country:
Choice of Contact:
Co Admin:
Phone No Admin:

--Details--
Waste Code: 241
Waste Description: HALOGENATED SOLVENTS

---

55 | **3 of 5** | **SW/229.8** | **309.8 / -2.09** | **PARKERS CLEANERS(OUT OF BUSINESS)**
92 GORDON STREET
GUELPH ON N1H 4H6 | **GEN**

Generator No: ON0208912
Status:
Approval Years: 98
Contam. Facility:

PO Box No:
Country:
Choice of Contact:
Co Admin:

Map Key	Number of Records	Direction/ Distance (m)	Elev/Diff (m)	Site	DB

MHSW Facility: **Phone No Admin:**
SIC Code: 9721
SIC Description: POWER LAUND./CLEANERS

--Details--
Waste Code: 241
Waste Description: HALOGENATED SOLVENTS

---

55 | ***4 of 5*** | ***SW/229.8*** | ***309.8 / -2.09*** | ***PARKERS CLEANERS(OUT OF BUS.)*** ***92 GORDON ST*** ***GUELPH ON N1H 4H6*** | ***GEN***

Generator No: ON0208912
Status:
Approval Years: 88,89,90
Contam. Facility:
MHSW Facility:
SIC Code: 9721
SIC Description: POWER LAUND./CLEANER

PO Box No:
Country:
Choice of Contact:
Co Admin:
Phone No Admin:

--Details--
Waste Code: 241
Waste Description: HALOGENATED SOLVENTS

---

55 | ***5 of 5*** | ***SW/229.8*** | ***309.8 / -2.09*** | ***PARKERS CLEANERS*** ***92 GORDON ST*** ***GUELPH ON N1H 4H6*** | ***GEN***

Generator No: ON0208912
Status:
Approval Years: 86,87
Contam. Facility:
MHSW Facility:
SIC Code: 9721
SIC Description: POWER LAUND./CLEANERS

PO Box No:
Country:
Choice of Contact:
Co Admin:
Phone No Admin:

--Details--
Waste Code: 241
Waste Description: HALOGENATED SOLVENTS

---

56 | ***1 of 1*** | ***NE/231.3*** | ***313.9 / 1.97*** | ***Bartlett Woodworking*** ***141 Neeve St*** ***Guelph ON N1E 5S2*** | ***SCT***

Established: 01-JUN-01
Plant Size (ft²):
Employment:

--Details--
Description: Wood Office Furniture, including Custom Architectural Woodwork, Manufacturing
SIC/NAICS Code: 337213

Description: Other Wood Household Furniture Manufacturing
SIC/NAICS Code: 337123

Map Key	Number of Records	Direction/ Distance (m)	Elev/Diff (m)	Site	DB
57	1 of 1	WSW/231.4	311.9 / -0.03	GUELPH ON	WWIS

Well ID: 7191812
Construction Date:
Primary Water Use: Monitoring
Sec. Water Use:
Final Well Status: Observation Wells
Water Type:
Casing Material:
Audit No: Z160014
Tag: A139733
Construction Method:
Elevation (m):
Elevation Reliability:
Depth to Bedrock:
Well Depth:
Overburden/Bedrock:
Pump Rate:
Static Water Level:
Flowing (Y/N):
Flow Rate:
Clear/Cloudy:

Data Entry Status:
Data Src:
Date Received: 11/21/2012
Selected Flag: Yes
Abandonment Rec:
Contractor: 7238
Form Version: 7
Owner:
Street Name: 20 WELLINGTON ST
County: WELLINGTON
Municipality: GUELPH CITY
Site Info:
Lot:
Concession:
Concession Name:
Easting NAD83:
Northing NAD83:
Zone:
UTM Reliability:

Bore Hole Information

Bore Hole ID: 1004208030
DP2BR:
Spatial Status:
Code OB:
Code OB Desc:
Open Hole:
Cluster Kind:
Date Completed: 13-NOV-12
Remarks:
Elevrc Desc:
Location Source Date:
Improvement Location Source:
Improvement Location Method:
Source Revision Comment:
Supplier Comment:

Elevation: 311.81
Elevrc:
Zone: 17
East83: 561025
North83: 4821225
Org CS: UTM83
UTMRC: 4
UTMRC Desc: margin of error : 30 m - 100 m
Location Method: wwr

Overburden and Bedrock Materials Interval

Formation ID: 1004534547
Layer: 1
Color: 6
General Color: BROWN
Mat1: 28
Most Common Material: SAND
Mat2: 12
Other Materials: STONES
Mat3: 27
Other Materials: OTHER
Formation Top Depth: 0
Formation End Depth: 4.1
Formation End Depth UOM: m

Annular Space/Abandonment Sealing Record

Plug ID: 1004534554

Layer: 1
Plug From: 0
Plug To: .3
Plug Depth UOM: m

Annular Space/Abandonment Sealing Record

Plug ID: 1004534556
Layer: 3
Plug From: 1
Plug To: 4.1
Plug Depth UOM: m

Annular Space/Abandonment Sealing Record

Plug ID: 1004534555
Layer: 2
Plug From: .3
Plug To: 1
Plug Depth UOM: m

Method of Construction & Well Use

Method Construction ID: 1004534553
Method Construction Code: B
Method Construction: Other Method
Other Method Construction: AUGER

Pipe Information

Pipe ID: 1004534546
Casing No: 0
Comment:
Alt Name:

Construction Record - Casing

Casing ID: 1004534550
Layer: 1
Material: 5
Open Hole or Material: PLASTIC
Depth From: 0
Depth To: 1.3
Casing Diameter: 5.1
Casing Diameter UOM: cm
Casing Depth UOM: m

Construction Record - Screen

Screen ID: 1004534551
Layer: 1
Slot: 10
Screen Top Depth: 1.3
Screen End Depth: 4.1
Screen Material: 5
Screen Depth UOM: m
Screen Diameter UOM: cm
Screen Diameter: 6.4

Water Details

Water ID: 1004534549
Layer:
Kind Code:
Kind:
Water Found Depth:
Water Found Depth UOM: m

Hole Diameter

Hole ID: 1004534548
Diameter: 21
Depth From: 0
Depth To: 4.1
Hole Depth UOM: m
Hole Diameter UOM: cm

---

58 | ***1 of 1*** | ***W/232.5*** | ***313.8 / 1.92*** | ***The Corporation of the City of Guelph*** ***47 Surrey Street East*** ***Guelph ON*** | ***GEN***

Generator No: ON6815040
Status:
Approval Years: 2013
Contam. Facility:
MHSW Facility:
SIC Code: 913910
SIC Description:

PO Box No:
Country:
Choice of Contact:
Co Admin:
Phone No Admin:

--Details--
Waste Code: 263
Waste Description: ORGANIC LABORATORY CHEMICALS

---

59 | ***1 of 12*** | ***NW/232.8*** | ***313.1 / 1.16*** | ***FLEWELLING GARAGE LTD*** ***67 SURREY ST E; GUELPH; CA; ON; N1H 3P7*** ***CITY OF GUELPH*** ***ON*** | ***EBR***

EBR Registry No: 011-7730
Ministry Ref. No: SR 788794
Notice Type: Instrument Decision
Company Name: FLEWELLING GARAGE LTD
Proponent Name:
Proponent Address: 67 Surry Street East, Guelph Ontario, Canada N1H 3P7
Instrument Type: (Liquid Fuels Handling Code) - Liquid Fuels Handling Code Section
Location Other:
URL:

Proposal Date: December 05, 2012
Notice Pub Date: September 13, 2016
Year: 2012

Location:

67 SURREY ST E; GUELPH; CA; ON; N1H 3P7 CITY OF GUELPH

---

59 | ***2 of 12*** | ***NW/232.8*** | ***313.1 / 1.16*** | ***FLEWELLING GARAGE LTD*** ***67 SURREY ST E*** ***GUELPH ON N1H 3P7*** | ***FST***

Map Key	Number of Records	Direction/ Distance (m)	Elev/Diff (m)	Site	DB

Instance No: 63302415
Cont Name:
Instance Type: FS Liquid Fuel Tank
Fuel Type: Gasoline
Status: Active
Capacity: 15000
Tank Material: Steel
Corrosion Protection:
Tank Type: Liquid Fuel Single Wall UST
Install Year: 1988
Parent Facility Type: FS GASOLINE STATION - FULL SERVE
Facility Type:

59	3 of 12	NW/232.8	313.1 / 1.16	FLEWELLING GARAGE LTD 67 SURREY ST E GUELPH ON N1H 3P7	FST

Instance No: 63302416
Cont Name:
Instance Type: FS Liquid Fuel Tank
Fuel Type: Gasoline
Status: Active
Capacity: 25000
Tank Material: Steel
Corrosion Protection: Sacrificial anode
Tank Type: Liquid Fuel Single Wall UST
Install Year: 1988
Parent Facility Type: FS GASOLINE STATION - FULL SERVE
Facility Type:

59	4 of 12	NW/232.8	313.1 / 1.16	FLEWELLING GARAGE LTD 67 SURREY ST E GUELPH ON N1H 3P7	FST

Instance No: 63302417
Cont Name:
Instance Type: FS Liquid Fuel Tank
Fuel Type: Diesel
Status: Active
Capacity: 15000
Tank Material: Steel
Corrosion Protection: Sacrificial anode
Tank Type: Liquid Fuel Single Wall UST
Install Year: 1988
Parent Facility Type: FS GASOLINE STATION - FULL SERVE
Facility Type:

59	5 of 12	NW/232.8	313.1 / 1.16	FLEWELLING GARAGE LTD 67 SURREY ST E GUELPH ON N1H 3P7	FST

Instance No: 63302418
Cont Name:
Instance Type: FS Liquid Fuel Tank
Fuel Type: Gasoline
Status: Active
Capacity: 45000
Tank Material: Steel
Corrosion Protection: Sacrificial anode
Tank Type: Liquid Fuel Single Wall UST

Map Key	Number of Records	Direction/ Distance (m)	Elev/Diff (m)	Site	DB
Install Year:		1988			
Parent Facility Type:		FS GASOLINE STATION - FULL SERVE			
Facility Type:					

59	6 of 12	NW/232.8	313.1 / 1.16	**FLEWELLING GARAGE LTD** **67 SURREY ST E** **GUELPH ON N1H 3P7**	FST

Instance No:	64557978
Cont Name:	
Instance Type:	FS Liquid Fuel Tank
Fuel Type:	Gasoline
Status:	Active
Capacity:	100000
Tank Material:	NULL
Corrosion Protection:	NULL
Tank Type:	Double Wall UST
Install Year:	2013
Parent Facility Type:	FS Gasoline Station - Full Serve
Facility Type:	FS Liquid Fuel Tank

59	7 of 12	NW/232.8	313.1 / 1.16	**67 SURREY STREET EAST** **GUELPH ON N1H 3P7**	HINC

External File Num:	FS INC 0711-07221
Fuel Occurrence Type:	
Date of Occurrence:	
Fuel Type Involved:	
Status Desc:	Completed - No Action Required
Job Type Desc:	Incident/Near-Miss Occurrence (FS)
Oper. Type Involved:	
Service Interruptions:	
Property Damage:	
Fuel Life Cycle Stage:	
Root Cause:	
Reported Details:	10 L leak on faulty ATI valve gasket in tanker truck during delivery. Non-mandated as per Janice Fen
Fuel Category:	Liquid Fuel
Occurrence Type:	Incident
Affiliation:	Industry Stakeholder (Licensee/Registration/Certificate Holder, Facility Owner, etc.)
County Name:	Wellington
Approx. Quant. Rel:	
Nearby body of water:	
Enter Drainage Syst.:	
Approx. Quant. Unit:	
Environmental Impact:	

59	8 of 12	NW/232.8	313.1 / 1.16	**NORM FLEWELLING LTD NORMS ESSO** **67 SURREY ST E** **GUELPH ON N1H3P7**	PRT

Location ID:	18587
Type:	retail
Expiry Date:	1995-09-30
Capacity (L):	0
Licence #:	0060424001

59	9 of 12	NW/232.8	313.1 / 1.16	**NORM'S ESSO SERVICE** **67 SURREY ST E** **GUELPH ON N1H 3P7**	RST

Map Key	Number of Records	Direction/ Distance (m)	Elev/Diff (m)	Site	DB

Headcode: 01186800
Headcode Desc: SERVICE STATIONS-GASOLINE, OIL & NATURAL GAS
Phone:
List Name:
Description:

---

59 | **10 of 12** | **NW/232.8** | **313.1 / 1.16** | **NORM'S ESSO SERVICE**
67 SURREY ST E
GUELPH ON N1H3P7 | **RST**

Headcode: 01186800
Headcode Desc: SERVICE STATIONS GASOLINE OIL & NATURAL GAS
Phone: 5198226031
List Name: INFO-DIRECT(TM) BUSINESS FILE
Description:

---

59 | **11 of 12** | **NW/232.8** | **313.1 / 1.16** | **ESSO PETROLEUM CANADA**
67 SURREY ST. E SERVICE STATION
GUELPH CITY ON N1H 3P7 | **SPL**

Ref No:	95348	**Discharger Report:**	
Site No:		**Material Group:**	
Incident Dt:	1/15/1994	**Health/Env Conseq:**	
Year:		**Client Type:**	
Incident Cause:	ABOVE-GROUND TANK LEAK	**Sector Type:**	
Incident Event:		**Agency Involved:**	
Contaminant Code:		**Nearest Watercourse:**	
Contaminant Name:		**Site Address:**	
Contaminant Limit 1:		**Site District Office:**	
Contam Limit Freq 1:		**Site Postal Code:**	
Contaminant UN No 1:		**Site Region:**	
Environment Impact:	NOT ANTICIPATED	**Site Municipality:**	75101
Nature of Impact:		**Site Lot:**	
Receiving Medium:	LAND	**Site Conc:**	
Receiving Env:		**Northing:**	
MOE Response:		**Easting:**	FIRE DEPT.
Dt MOE Arvl on Scn:		**Site Geo Ref Accu:**	
MOE Reported Dt:	1/15/1994	**Site Map Datum:**	
Dt Document Closed:		**SAC Action Class:**	
Incident Reason:	EQUIPMENT FAILURE	**Source Type:**	
Site Name:			
Site County/District:			
Site Geo Ref Meth:			

Incident Summary: NORMS ESSO - 50 L OF GASOLINE TO GROUND WHILE FILLING TANKS
Contaminant Qty:

---

59 | **12 of 12** | **NW/232.8** | **313.1 / 1.16** | **RST Transport<UNOFFICIAL>**
67 Surrey St
Guelph ON | **SPL**

Ref No:	0081-78ZHMN	**Discharger Report:**	
Site No:		**Material Group:**	Oil
Incident Dt:		**Health/Env Conseq:**	
Year:		**Client Type:**	
Incident Cause:	Valve / Fitting Leak Or Failure	**Sector Type:**	Service Station
Incident Event:		**Agency Involved:**	
Contaminant Code:	12	**Nearest Watercourse:**	
Contaminant Name:	GASOLINE	**Site Address:**	
Contaminant Limit 1:		**Site District Office:**	
Contam Limit Freq 1:		**Site Postal Code:**	

Contaminant UN No 1:		**Site Region:**	
Environment Impact:	Not Anticipated	**Site Municipality:**	Guelph
Nature of Impact:	Human Health/Safety	**Site Lot:**	
Receiving Medium:	Land	**Site Conc:**	
Receiving Env:		**Northing:**	
MOE Response:	Referral to others	**Easting:**	
Dt MOE Arvl on Scn:		**Site Geo Ref Accu:**	
MOE Reported Dt:	11/16/2007	**Site Map Datum:**	
Dt Document Closed:		**SAC Action Class:**	
Incident Reason:	Gasket/Joint Failure - Any point of connection (Except Weld/Seam)	**Source Type:**	
Site Name:	ESSO Retail<UNOFFICIAL>		
Site County/District:			
Site Geo Ref Meth:			
Incident Summary:	RST Trans: <10L Gasoline to ESSO Retail Lot		
Contaminant Qty:	10 L		

60 *1 of 1* *NNE/232.9* *312.1 / 0.17* *ON* **WWIS**

Well ID:	7253240	**Data Entry Status:**	Yes
Construction Date:		**Data Src:**	
Primary Water Use:		**Date Received:**	12/1/2015
Sec. Water Use:		**Selected Flag:**	Yes
Final Well Status:		**Abandonment Rec:**	
Water Type:		**Contractor:**	6032
Casing Material:		**Form Version:**	8
Audit No:	C29059	**Owner:**	
Tag:	A181459	**Street Name:**	
Construction Method:		**County:**	WELLINGTON
Elevation (m):		**Municipality:**	GUELPH TOWNSHIP
Elevation Reliability:		**Site Info:**	
Depth to Bedrock:		**Lot:**	
Well Depth:		**Concession:**	
Overburden/Bedrock:		**Concession Name:**	
Pump Rate:		**Easting NAD83:**	
Static Water Level:		**Northing NAD83:**	
Flowing (Y/N):		**Zone:**	
Flow Rate:		**UTM Reliability:**	
Clear/Cloudy:			

Bore Hole Information

Bore Hole ID:	1005825065	**Elevation:**	312.36
DP2BR:		**Elevrc:**	
Spatial Status:		**Zone:**	17
Code OB:		**East83:**	561379
Code OB Desc:		**North83:**	4821516
Open Hole:		**Org CS:**	UTM83
Cluster Kind:		**UTMRC:**	4
Date Completed:	16-JUN-15	**UTMRC Desc:**	margin of error : 30 m - 100 m
Remarks:		**Location Method:**	wwr
Elevrc Desc:			
Location Source Date:			
Improvement Location Source:			
Improvement Location Method:			
Source Revision Comment:			
Supplier Comment:			

61 *1 of 4* *N/237.4* *309.8 / -2.08* ***BANK OF AMERICA CANADA***
83 NEEVE STREET
GUELPH ON N1E 5R9 **GEN**

Generator No: ON1756600
Status:
Approval Years: 93,94,95,96,97,98
Contam. Facility:
MHSW Facility:
SIC Code: 7021
SIC Description: CHARTERED BANK

PO Box No:
Country:
Choice of Contact:
Co Admin:
Phone No Admin:

--Details--
Waste Code: 243
Waste Description: PCB'S

---

61 | **2 of 4** | **N/237.4** | **309.8 / -2.08** | **THE BANK OF AMERICA**
83 NEEVE STREET
GUELPH ON N1E 5R9 | **NPCB**

Company Code: O3298
Industry: Bank/Financial
Site Status:
Transaction Date: 2/6/1996
Inspection Date: 11/1/1994

---

61 | **3 of 4** | **N/237.4** | **309.8 / -2.08** | **THE BANK OF AMERICA-NOW ANDRIN BLDG. CORP.**
83 NEEVE STREET
GUELPH ON N1E 5R9 | **NPCB**

Company Code: O3298
Industry: BANK / FINANCIAL
Site Status: NO MORE PCB'S ON THIS SITE
Transaction Date:
Inspection Date: 3/15/1996

--Details--
Label: OR27087
Serial No.:
PCB Type/Code: ASKAREL/PYRANOL
Location:
Item/State: TRANSFORMER/FULL
No. of Items: 1
Manufacturer:
Status: STORED FOR DISPOSAL
Contents: 57 L

---

61 | **4 of 4** | **N/237.4** | **309.8 / -2.08** | **THE BANK OF AMERICA -Now ANDRIN BLDG. CORP.**
83 Neeve Street
Guelph ON N1E 5R9 | **NPCB**

Company Code: O3298
Industry: Bank/Financial
Site Status: Stored for Disposal
Transaction Date: 3/15/1996
Inspection Date: 3/15/1996

--Details--
Label:

Serial No.:	
PCB Type/Code:	Askarel/Pyranol
Location:	IN STORAGE
Item/State:	
No. of Items:	
Manufacturer:	
Status:	Stored for disposal
Contents:	

---

62 | **1 of 1** | **WSW/239.7** | **309.8 / -2.06** | **STEVE'S VALU-MART**
86 GORDON STREET
GUELPH ON N1H 4H6 | **PES**

Billing No:		**Op Municipality:**	
Trade Name:		**Operator Region:**	
Licence No:		**Operator District:**	
Detail Licence No:		**Operator County:**	
Licence Type Code:		**Oper Area Code:**	
Licence Type:	Vendor	**Oper Phone No:**	
Licence Class:		**Operator Ext:**	
Licence Control:		**Region:**	
Operator No:		**County:**	
Operator Class:		**District:**	
Operator Type:		**Lot:**	
Operator Lot:		**Concession:**	
Oper Concession:		**Post Office Box:**	
Operator Box:		**Report Source:**	

---

63 | **1 of 1** | **NW/240.6** | **312.9 / 1.05** | **GUELPH ON** | **WWIS**

Well ID:	7176204	**Data Entry Status:**	
Construction Date:		**Data Src:**	
Primary Water Use:	Monitoring	**Date Received:**	2/1/2012
Sec. Water Use:		**Selected Flag:**	Yes
Final Well Status:	Observation Wells	**Abandonment Rec:**	
Water Type:		**Contractor:**	2663
Casing Material:		**Form Version:**	7
Audit No:	Z143199	**Owner:**	
Tag:	A117770	**Street Name:**	50 WUNDHAM ST. S
Construction Method:		**County:**	WELLINGTON
Elevation (m):		**Municipality:**	GUELPH CITY
Elevation Reliability:		**Site Info:**	
Depth to Bedrock:		**Lot:**	
Well Depth:		**Concession:**	
Overburden/Bedrock:		**Concession Name:**	
Pump Rate:		**Easting NAD83:**	
Static Water Level:		**Northing NAD83:**	
Flowing (Y/N):		**Zone:**	
Flow Rate:		**UTM Reliability:**	
Clear/Cloudy:			

Bore Hole Information

Bore Hole ID:	1003645391	**Elevation:**	312.71
DP2BR:		**Elevrc:**	
Spatial Status:		**Zone:**	17
Code OB:		**East83:**	561123
Code OB Desc:		**North83:**	4821507
Open Hole:		**Org CS:**	UTM83
Cluster Kind:		**UTMRC:**	4

Date Completed: 05-DEC-11
Remarks:
Elevrc Desc:
Location Source Date:
Improvement Location Source:
Improvement Location Method:
Source Revision Comment:
Supplier Comment:
UTMRC Desc: margin of error : 30 m - 100 m
Location Method: wwr

Overburden and Bedrock Materials Interval

Formation ID: 1004046157
Layer: 3
Color: 6
General Color: BROWN
Mat1: 15
Most Common Material: LIMESTONE
Mat2:
Other Materials:
Mat3:
Other Materials:
Formation Top Depth: 14
Formation End Depth: 33.8
Formation End Depth UOM: ft

Overburden and Bedrock Materials Interval

Formation ID: 1004046156
Layer: 2
Color: 2
General Color: GREY
Mat1: 15
Most Common Material: LIMESTONE
Mat2:
Other Materials:
Mat3:
Other Materials:
Formation Top Depth: 8
Formation End Depth: 14
Formation End Depth UOM: ft

Overburden and Bedrock Materials Interval

Formation ID: 1004046155
Layer: 1
Color: 6
General Color: BROWN
Mat1: 11
Most Common Material: GRAVEL
Mat2: 01
Other Materials: FILL
Mat3:
Other Materials:
Formation Top Depth: 0
Formation End Depth: 8
Formation End Depth UOM: ft

Annular Space/Abandonment Sealing Record

Plug ID: 1004046169
Layer: 2
Plug From: 10
Plug To: 33.8
Plug Depth UOM: ft

Annular Space/Abandonment Sealing Record

Plug ID: 1004046168
Layer: 1
Plug From: 10
Plug To: 0
Plug Depth UOM: ft

Method of Construction & Well Use

Method Construction ID: 1004046167
Method Construction Code:
Method Construction:
Other Method Construction:

Pipe Information

Pipe ID: 1004046154
Casing No: 0
Comment:
Alt Name:

Construction Record - Casing

Casing ID: 1004046162
Layer: 2
Material: 5
Open Hole or Material: PLASTIC
Depth From: 10
Depth To: 33.8
Casing Diameter: 6.125
Casing Diameter UOM: inch
Casing Depth UOM: ft

Construction Record - Casing

Casing ID: 1004046161
Layer: 1
Material: 1
Open Hole or Material: STEEL
Depth From: 0
Depth To: 10
Casing Diameter: 6.25
Casing Diameter UOM: inch
Casing Depth UOM: ft

Construction Record - Casing

Casing ID: 1004046163
Layer: 3
Material: 5
Open Hole or Material: PLASTIC

Depth From: 0
Depth To: 23.8
Casing Diameter: 2
Casing Diameter UOM: inch
Casing Depth UOM: ft

Construction Record - Casing

Casing ID: 1004046164
Layer: 4
Material: 5
Open Hole or Material: PLASTIC
Depth From: 23.8
Depth To: 33.8
Casing Diameter: 2
Casing Diameter UOM: inch
Casing Depth UOM: ft

Construction Record - Screen

Screen ID: 1004046165
Layer:
Slot:
Screen Top Depth:
Screen End Depth:
Screen Material:
Screen Depth UOM: ft
Screen Diameter UOM: inch
Screen Diameter:

Water Details

Water ID: 1004046160
Layer: 1
Kind Code: 8
Kind: Untested
Water Found Depth: 33.8
Water Found Depth UOM: ft

Hole Diameter

Hole ID: 1004046159
Diameter: 6.125
Depth From: 10
Depth To: 33.8
Hole Depth UOM: ft
Hole Diameter UOM: inch

Hole Diameter

Hole ID: 1004046158
Diameter: 6.25
Depth From: 0
Depth To: 10
Hole Depth UOM: ft
Hole Diameter UOM: inch

64	***1 of 1***	***N/241.6***	***310.6 / -1.28***	***The Corporation of the City of Guelph*** ***Neeve Street and Cross Street*** ***Guelph ON N1H 3A1***	***ECA***

Approval No:	2390-ANQKS7	**MOE District:**	
Approval Date:	2017-07-04	**City:**	Guelph
Status:	Approved	**Longitude:**	
Record Type:	ECA	**Latitude:**	
Link Source:	IDS	**Geometry X:**	
SWP Area Name:		**Geometry Y:**	
Approval Type:	ECA-MUNICIPAL AND PRIVATE SEWAGE WORKS		
Project Type:	MUNICIPAL AND PRIVATE SEWAGE WORKS		
Address:	Neeve Street and Cross Street		
Full Address:			
Full PDF Link:	https://www.accessenvironment.ene.gov.on.ca/instruments/0487-ALMLWZ-14.pdf		

65 **1 of 1** **WNW/242.2** **313.8 / 1.89** **Guelph ON** **WWIS**

Well ID:	7240608	**Data Entry Status:**	
Construction Date:		**Data Src:**	
Primary Water Use:	Monitoring	**Date Received:**	4/27/2015
Sec. Water Use:		**Selected Flag:**	Yes
Final Well Status:	Observation Wells	**Abandonment Rec:**	
Water Type:		**Contractor:**	7336
Casing Material:		**Form Version:**	7
Audit No:	Z207150	**Owner:**	
Tag:	A166613	**Street Name:**	47 SURREY IN THE SIDEWALK IN FRONT OF
Construction Method:		**County:**	WELLINGTON
Elevation (m):		**Municipality:**	GUELPH CITY
Elevation Reliability:		**Site Info:**	
Depth to Bedrock:		**Lot:**	
Well Depth:		**Concession:**	
Overburden/Bedrock:		**Concession Name:**	
Pump Rate:		**Easting NAD83:**	
Static Water Level:		**Northing NAD83:**	
Flowing (Y/N):		**Zone:**	
Flow Rate:		**UTM Reliability:**	
Clear/Cloudy:			

Bore Hole Information

Bore Hole ID:	1005330289	**Elevation:**	314.06
DP2BR:		**Elevrc:**	
Spatial Status:		**Zone:**	17
Code OB:		**East83:**	561008
Code OB Desc:		**North83:**	4821342
Open Hole:		**Org CS:**	UTM83
Cluster Kind:		**UTMRC:**	4
Date Completed:	13-APR-15	**UTMRC Desc:**	margin of error : 30 m - 100 m
Remarks:		**Location Method:**	wwr
Elevrc Desc:			
Location Source Date:			
Improvement Location Source:			
Improvement Location Method:			
Source Revision Comment:			
Supplier Comment:			

Overburden and Bedrock Materials Interval

Formation ID:	1005542741
Layer:	1
Color:	6
General Color:	BROWN

Mat1:	28
Most Common Material:	SAND
Mat2:	11
Other Materials:	GRAVEL
Mat3:	
Other Materials:	
Formation Top Depth:	0
Formation End Depth:	2.28
Formation End Depth UOM:	m

Annular Space/Abandonment Sealing Record

Plug ID:	1005542748
Layer:	1
Plug From:	0
Plug To:	.9
Plug Depth UOM:	m

Method of Construction & Well Use

Method Construction ID:	1005542747
Method Construction Code:	9
Method Construction:	Driving
Other Method Construction:	

Pipe Information

Pipe ID:	1005542740
Casing No:	0
Comment:	
Alt Name:	

Construction Record - Casing

Casing ID:	1005542744
Layer:	1
Material:	5
Open Hole or Material:	PLASTIC
Depth From:	0
Depth To:	1
Casing Diameter:	3.8
Casing Diameter UOM:	cm
Casing Depth UOM:	m

Construction Record - Screen

Screen ID:	1005542745
Layer:	1
Slot:	10
Screen Top Depth:	1
Screen End Depth:	2.28
Screen Material:	5
Screen Depth UOM:	m
Screen Diameter UOM:	cm
Screen Diameter:	4

Water Details

Water ID:	1005542743

Layer:
Kind Code:
Kind:
Water Found Depth:
Water Found Depth UOM: m

Hole Diameter

Hole ID: 1005542742
Diameter: 10
Depth From: 0
Depth To: 2.28
Hole Depth UOM: m
Hole Diameter UOM: cm

---

66 | **1 of 1** | **W/246.3** | **312.0 / 0.07** | **20 Wellington St. East Guelph ON** | **SPL**

Ref No: 8472-A4XLZ5
Site No: NA
Incident Dt: 12/6/2015
Year:
Incident Cause:
Incident Event:
Contaminant Code: 44
Contaminant Name: SEWAGE SLUDGE
Contaminant Limit 1:
Contam Limit Freq 1:
Contaminant UN No 1:
Environment Impact:
Nature of Impact:
Receiving Medium:
Receiving Env:
MOE Response: No
Dt MOE Arvl on Scn:
MOE Reported Dt: 12/6/2015
Dt Document Closed: 12/8/2015
Incident Reason: Material Failure - Poor Design/Substandard Material
Site Name: spill<UNOFFICIAL>
Site County/District:
Site Geo Ref Meth:
Incident Summary: A & W Restaurant: 20 L sewage spill to CB, cleaning
Contaminant Qty: 20 L

Discharger Report:
Material Group:
Health/Env Conseq:
Client Type:
Sector Type: Miscellaneous Industrial
Agency Involved:
Nearest Watercourse:
Site Address: 20 Wellington St. East
Site District Office:
Site Postal Code:
Site Region:
Site Municipality: Guelph
Site Lot:
Site Conc:
Northing: 4821225
Easting: 561017
Site Geo Ref Accu:
Site Map Datum:
SAC Action Class: Watercourse Spills
Source Type:

---

67 | **1 of 1** | **W/248.2** | **312.0 / 0.07** | **20 Wellington Street East Guelph ON N1H 3R8** | **EHS**

Order No: 20120510016
Status: C
Report Type: Standard Report
Report Date: 5/18/2012 11:06:48 AM
Date Received: 5/10/2012 11:06:09 AM
Previous Site Name:
Lot/Building Size:
Additional Info Ordered: Aerial Photos

Nearest Intersection:
Municipality: City of Guelph
Client Prov/State: ON
Search Radius (km): 0.25
X: -80.244872
Y: 43.541524

---

68 | **1 of 5** | **WSW/250.4** | **309.7 / -2.15** | **Alfred Schnurr Electric Company LTD. 64-80 Gordon Street Guelph ON N1H 4H4** | **GEN**

Map Key	Number of Records	Direction/ Distance (m)	Elev/Diff (m)	Site	DB

Generator No: ON4398132
Status:
Approval Years: 2015
Contam. Facility: No
MHSW Facility: No
SIC Code: 238210
SIC Description: ELECTRICAL CONTRACTORS, ELECTRICAL CONTRACTORS AND OTHER WIRING

PO Box No:
Country: Canada
Choice of Contact: CO_ADMIN
Co Admin: Tracy McEwen
Phone No Admin: (519) 822-5480 Ext.

--Details--
Waste Code: 252
Waste Description: WASTE OILS & LUBRICANTS

Waste Code: 213
Waste Description: PETROLEUM DISTILLATES

---

68 | **2 of 5** | **WSW/250.4** | **309.7 / -2.15** | **Alfred Schnurr Electric Company LTD.**
64-80 Gordon Street
Guelph ON N1H 4H4 | **GEN**

Generator No: ON4398132
Status: Registered
Approval Years: As of Dec 2018
Contam. Facility:
MHSW Facility:
SIC Code:
SIC Description:

PO Box No:
Country: Canada
Choice of Contact:
Co Admin:
Phone No Admin:

--Details--
Waste Code: 213 I
Waste Description: Petroleum distillates

Waste Code: 232 I
Waste Description: Polymeric resins

Waste Code: 252 L
Waste Description: Waste crankcase oils and lubricants

---

68 | **3 of 5** | **WSW/250.4** | **309.7 / -2.15** | **Alfred Schnurr Electric Company LTD.**
64-80 Gordon Street
Guelph ON N1H 4H4 | **GEN**

Generator No: ON4398132
Status:
Approval Years: 2014
Contam. Facility: No
MHSW Facility: No
SIC Code: 238210
SIC Description: ELECTRICAL CONTRACTORS, ELECTRICAL CONTRACTORS AND OTHER WIRING

PO Box No:
Country: Canada
Choice of Contact: CO_ADMIN
Co Admin: Tracy McEwen
Phone No Admin: (519) 822-5480 Ext.

--Details--
Waste Code: 252
Waste Description: WASTE OILS & LUBRICANTS

Waste Code: 213
Waste Description: PETROLEUM DISTILLATES

---

68 | **4 of 5** | **WSW/250.4** | **309.7 / -2.15** | **Alfred Schnurr Electric Company LTD.**
64-80 Gordon Street | **GEN**

Guelph ON N1H 4H4

Generator No:	ON4398132	**PO Box No:**	
Status:		**Country:**	Canada
Approval Years:	2016	**Choice of Contact:**	CO_ADMIN
Contam. Facility:	No	**Co Admin:**	Tracy McEwen
MHSW Facility:	No	**Phone No Admin:**	(519) 822-5480 Ext.
SIC Code:	238210		
SIC Description:	ELECTRICAL CONTRACTORS, ELECTRICAL CONTRACTORS AND OTHER WIRING		

--Details--

Waste Code:	252
Waste Description:	WASTE OILS & LUBRICANTS
Waste Code:	213
Waste Description:	PETROLEUM DISTILLATES
Waste Code:	232
Waste Description:	POLYMERIC RESINS

---

68 | **5 of 5** | **WSW/250.4** | **309.7 / -2.15** | **Alfred Schnurr Electric Company LTD.**
64-80 Gordon Street
Guelph ON | **GEN**

Generator No:	ON4398132	**PO Box No:**	
Status:		**Country:**	
Approval Years:	2013	**Choice of Contact:**	
Contam. Facility:		**Co Admin:**	
MHSW Facility:		**Phone No Admin:**	
SIC Code:	238210		
SIC Description:	ELECTRICAL CONTRACTORS, ELECTRICAL CONTRACTORS AND OTHER WIRING		

--Details--

Waste Code:	213
Waste Description:	PETROLEUM DISTILLATES
Waste Code:	252
Waste Description:	WASTE OILS & LUBRICANTS

---

69 | **1 of 1** | **W/250.4** | **313.9 / 1.97** | **City of Guelph**
49 Surrey St
Guelph ON | **SPL**

Ref No:	6001-94EJA4	**Discharger Report:**	
Site No:		**Material Group:**	
Incident Dt:	29-JAN-13	**Health/Env Conseq:**	
Year:		**Client Type:**	
Incident Cause:	Unknown / N/A	**Sector Type:**	Water Supply
Incident Event:		**Agency Involved:**	
Contaminant Code:	27	**Nearest Watercourse:**	
Contaminant Name:	COAL TAR	**Site Address:**	49 Surrey St
Contaminant Limit 1:		**Site District Office:**	
Contam Limit Freq 1:		**Site Postal Code:**	
Contaminant UN No 1:		**Site Region:**	
Environment Impact:	Possible	**Site Municipality:**	Guelph
Nature of Impact:	Other Impact(s)	**Site Lot:**	
Receiving Medium:		**Site Conc:**	
Receiving Env:		**Northing:**	
MOE Response:	No Field Response	**Easting:**	
Dt MOE Arvl on Scn:		**Site Geo Ref Accu:**	

Map Key	Number of Records	Direction/ Distance (m)	Elev/Diff (m)	Site	DB

MOE Reported Dt: 29-JAN-13
Dt Document Closed: 30-JAN-13
Incident Reason: Unknown / N/A
Site Name: Water Main<UNOFFICIAL>
Site County/District:
Site Geo Ref Meth:
Incident Summary: City of Guelph: Water Main/Coal Tar
Contaminant Qty: 0 other - see incident description
Site Map Datum:
SAC Action Class: Land Spills
Source Type:

---

70 | **1 of 13** | **NW/254.9** | **313.9 / 2.03** | **PRUSS AUTO BODY LIMITED**
97 SURREY ST E
GUELPH ON N1H 3P7 | **EASR**

Approval No: R-001-8111036804
Status: REGISTERED
Date: 2019-02-25
Record Type: EASR
Link Source: MOFA
Project Type: Automotive Refinishing Facility
Full Address:
Approval Type: EASR-Automotive Refinishing Facility
Full PDF Link: http://www.accessenvironment.ene.gov.on.ca/AEWeb/ae/ViewDocument.action?documentRefID=2129443
SWP Area Name: Grand River
MOE District: Guelph
City: GUELPH
Latitude: 43.54416667
Longitude: -80.24416667
Geometry X: -8932739.7725
Geometry Y: 5395169.785899997

---

70 | **2 of 13** | **NW/254.9** | **313.9 / 2.03** | **97 Surrey St E**
Guelph ON N1H3P7 | **EHS**

Order No: 20170831067
Status: C
Report Type: Standard Express Report
Report Date: 31-AUG-17
Date Received: 31-AUG-17
Previous Site Name:
Lot/Building Size: 0.25 acres
Additional Info Ordered:
Nearest Intersection:
Municipality: Guelph
Client Prov/State: ON
Search Radius (km): .25
X: -80.243836
Y: 43.543992

---

70 | **3 of 13** | **NW/254.9** | **313.9 / 2.03** | **PRUSS AUTO BODY LIMITED**
97 SURREY STREET EAST
GUELPH ON N1H 3P7 | **GEN**

Generator No: ON2093600
Status: Registered
Approval Years: As of Dec 2018
Contam. Facility:
MHSW Facility:
SIC Code:
SIC Description:
PO Box No:
Country: Canada
Choice of Contact:
Co Admin:
Phone No Admin:

--Details--
Waste Code: 145 H
Waste Description: Wastes from the use of pigments, coatings and paints

Waste Code: 211 H
Waste Description: Aromatic solvents and residues

Waste Code: 252 L
Waste Description: Waste crankcase oils and lubricants

Map Key	Number of Records	Direction/ Distance (m)	Elev/Diff (m)	Site	DB
70	4 of 13	NW/254.9	313.9 / 2.03	PRUSS AUTO BODY LIMITED 97 SURREY STREET EAST GUELPH ON N1H 3P7	GEN

Generator No: ON2093600
Status:
Approval Years: 2015
Contam. Facility: No
MHSW Facility: No
SIC Code: 811121
SIC Description: AUTOMOTIVE BODY, PAINT AND INTERIOR REPAIR AND MAINTENANCE

PO Box No:
Country: Canada
Choice of Contact: CO_OFFICIAL
Co Admin: FRANCINE E CARRER
Phone No Admin: 519-836-2100 Ext.

--Details--
Waste Code: 145
Waste Description: PAINT/PIGMENT/COATING RESIDUES

Waste Code: 252
Waste Description: WASTE OILS & LUBRICANTS

Waste Code: 211
Waste Description: AROMATIC SOLVENTS

Map Key	Number of Records	Direction/ Distance (m)	Elev/Diff (m)	Site	DB
70	5 of 13	NW/254.9	313.9 / 2.03	PRUSS AUTO BODY LIMITED 97 SURREY STREET EAST GUELPH ON N1H 3P7	GEN

Generator No: ON2093600
Status:
Approval Years: 2016
Contam. Facility: No
MHSW Facility: No
SIC Code: 811121
SIC Description: AUTOMOTIVE BODY, PAINT AND INTERIOR REPAIR AND MAINTENANCE

PO Box No:
Country: Canada
Choice of Contact: CO_OFFICIAL
Co Admin: FRANCINE E CARRER
Phone No Admin: 519-836-2100 Ext.

--Details--
Waste Code: 252
Waste Description: WASTE OILS & LUBRICANTS

Waste Code: 211
Waste Description: AROMATIC SOLVENTS

Waste Code: 145
Waste Description: PAINT/PIGMENT/COATING RESIDUES

Map Key	Number of Records	Direction/ Distance (m)	Elev/Diff (m)	Site	DB
70	6 of 13	NW/254.9	313.9 / 2.03	PRUSS AUTO BODY LIMITED 97 SURREY STREET EAST GUELPH ON N1H 3P7	GEN

Generator No: ON2093600
Status:
Approval Years: 2010
Contam. Facility:
MHSW Facility:
SIC Code: 811121
SIC Description: Automotive Body Paint and Interior Repair and Maintenance

PO Box No:
Country:
Choice of Contact:
Co Admin:
Phone No Admin:

--Details--
Waste Code: 252
Waste Description: WASTE OILS & LUBRICANTS

Waste Code: 211
Waste Description: AROMATIC SOLVENTS

Waste Code: 145
Waste Description: PAINT/PIGMENT/COATING RESIDUES

---

70 **7 of 13** **NW/254.9** **313.9 / 2.03** **PRUSS AUTO BODY LIMITED** **GEN**
97 SURREY STREET EAST
GUELPH ON N1H 3P7

Generator No: ON2093600
Status:
Approval Years: 02,03,04,05,06,07,08
Contam. Facility:
MHSW Facility:
SIC Code:
SIC Description:

PO Box No:
Country:
Choice of Contact:
Co Admin:
Phone No Admin:

--Details--
Waste Code: 252
Waste Description: WASTE OILS & LUBRICANTS

Waste Code: 145
Waste Description: PAINT/PIGMENT/COATING RESIDUES

Waste Code: 211
Waste Description: AROMATIC SOLVENTS

---

70 **8 of 13** **NW/254.9** **313.9 / 2.03** **PRUSS AUTO BODY LIMITED** **GEN**
97 SURREY STREET EAST
GUELPH ON

Generator No: ON2093600
Status:
Approval Years: 2013
Contam. Facility:
MHSW Facility:
SIC Code: 811121
SIC Description: AUTOMOTIVE BODY, PAINT AND INTERIOR REPAIR AND MAINTENANCE

PO Box No:
Country:
Choice of Contact:
Co Admin:
Phone No Admin:

--Details--
Waste Code: 145
Waste Description: PAINT/PIGMENT/COATING RESIDUES

Waste Code: 252
Waste Description: WASTE OILS & LUBRICANTS

Waste Code: 211
Waste Description: AROMATIC SOLVENTS

---

70 **9 of 13** **NW/254.9** **313.9 / 2.03** **PRUSS AUTO BODY LIMITED** **GEN**
97 SURREY STREET EAST
GUELPH ON N1H 3P7

Generator No: ON2093600
Status:
Approval Years: 2011
Contam. Facility:
MHSW Facility:

PO Box No:
Country:
Choice of Contact:
Co Admin:
Phone No Admin:

SIC Code: 811121
SIC Description: Automotive Body Paint and Interior Repair and Maintenance

--Details--
Waste Code: 145
Waste Description: PAINT/PIGMENT/COATING RESIDUES

Waste Code: 211
Waste Description: AROMATIC SOLVENTS

Waste Code: 252
Waste Description: WASTE OILS & LUBRICANTS

---

70 | ***10 of 13*** | ***NW/254.9*** | ***313.9 / 2.03*** | ***PRUSS AUTO BODY LIMITED***
97 SURREY STREET EAST
GUELPH ON N1H 3P7 | ***GEN***

Generator No: ON2093600
Status:
Approval Years: 2012
Contam. Facility:
MHSW Facility:
SIC Code: 811121
SIC Description: Automotive Body Paint and Interior Repair and Maintenance

PO Box No:
Country:
Choice of Contact:
Co Admin:
Phone No Admin:

--Details--
Waste Code: 211
Waste Description: AROMATIC SOLVENTS

Waste Code: 252
Waste Description: WASTE OILS & LUBRICANTS

Waste Code: 145
Waste Description: PAINT/PIGMENT/COATING RESIDUES

---

70 | ***11 of 13*** | ***NW/254.9*** | ***313.9 / 2.03*** | ***PRUSS AUTO BODY LIMITED***
97 SURREY STREET EAST
GUELPH ON N1H 3P7 | ***GEN***

Generator No: ON2093600
Status:
Approval Years: 2009
Contam. Facility:
MHSW Facility:
SIC Code: 811121
SIC Description: Automotive Body Paint and Interior Repair and Maintenance

PO Box No:
Country:
Choice of Contact:
Co Admin:
Phone No Admin:

--Details--
Waste Code: 145
Waste Description: PAINT/PIGMENT/COATING RESIDUES

Waste Code: 211
Waste Description: AROMATIC SOLVENTS

Waste Code: 252
Waste Description: WASTE OILS & LUBRICANTS

Map Key	Number of Records	Direction/ Distance (m)	Elev/Diff (m)	Site	DB
70	12 of 13	NW/254.9	313.9 / 2.03	PRUSS AUTO BODY LTD. 97 SURREY STREET EAST GUELPH ON N1H 3P7	GEN

Generator No: ON2093600
Status:
Approval Years: 95,96,97,98,99,00,01
Contam. Facility:
MHSW Facility:
SIC Code: 6351
SIC Description: GARAGES(GEN. REPAIR)

PO Box No:
Country:
Choice of Contact:
Co Admin:
Phone No Admin:

--Details--
Waste Code: 145
Waste Description: PAINT/PIGMENT/COATING RESIDUES

Waste Code: 211
Waste Description: AROMATIC SOLVENTS

Map Key	Number of Records	Direction/ Distance (m)	Elev/Diff (m)	Site	DB
70	13 of 13	NW/254.9	313.9 / 2.03	PRUSS AUTO BODY LIMITED 97 SURREY STREET EAST GUELPH ON N1H 3P7	GEN

Generator No: ON2093600
Status:
Approval Years: 2014
Contam. Facility: No
MHSW Facility: No
SIC Code: 811121
SIC Description: AUTOMOTIVE BODY, PAINT AND INTERIOR REPAIR AND MAINTENANCE

PO Box No:
Country: Canada
Choice of Contact: CO_OFFICIAL
Co Admin: FRANCINE E CARRER
Phone No Admin: 519-836-2100 Ext.

--Details--
Waste Code: 211
Waste Description: AROMATIC SOLVENTS

Waste Code: 145
Waste Description: PAINT/PIGMENT/COATING RESIDUES

Waste Code: 252
Waste Description: WASTE OILS & LUBRICANTS

Map Key	Number of Records	Direction/ Distance (m)	Elev/Diff (m)	Site	DB
71	1 of 1	ENE/258.0	314.2 / 2.30	161 Neeve Street & 47 Richardson Street South Guelph ON	EHS

Order No: 20130117001
Status: C
Report Type: Custom Report
Report Date: 22-JAN-13
Date Received: 17-JAN-13
Previous Site Name:
Lot/Building Size:
Additional Info Ordered:

Nearest Intersection:
Municipality:
Client Prov/State: ON
Search Radius (km): .25
X: -80.238395
Y: 43.543202

Map Key	Number of Records	Direction/ Distance (m)	Elev/Diff (m)	Site	DB
72	1 of 1	N/259.1	310.9 / -1.03	ARTHUR STREET TRUNK SEWER AND ROAD RECONSTRUCTION Guelph ON	EHS

Order No: 20150506055
Status: C

Nearest Intersection:
Municipality:

Map Key	Number of Records	Direction/ Distance (m)	Elev/Diff (m)	Site	DB

Report Type:	Custom Report	**Client Prov/State:**	ON
Report Date:	02-JUN-15	**Search Radius (km):**	.25
Date Received:	06-MAY-15	**X:**	-80.241194
Previous Site Name:		**Y:**	43.544481
Lot/Building Size:			
Additional Info Ordered:			

---

73 **1 of 2** **SSW/260.6** **307.9 / -4.03** **GUELPH, CORP. OF THE CITY OF 18-278 RECYCLING DROP-OFF, 112 GORDON ST. C/O CITY HALL, 59 GARDEN STREET, GUELPH, ON N1H 4H6** **GEN**

Generator No:	ON0349004	**PO Box No:**	
Status:		**Country:**	
Approval Years:	94,95,96	**Choice of Contact:**	
Contam. Facility:		**Co Admin:**	
MHSW Facility:		**Phone No Admin:**	
SIC Code:	8373		
SIC Description:	ENVIRON. ADMIN.		

--Details--
Waste Code: 252
Waste Description: WASTE OILS & LUBRICANTS

---

73 **2 of 2** **SSW/260.6** **307.9 / -4.03** **GUELPH, CORP. OF THE CITY OF RECYCLING DROP-OFF, 112 GORDON ST. C/O CITY HALL, 59 GARDEN STREET, GUELPH, ON N1H 4H6** **GEN**

Generator No:	ON0349004	**PO Box No:**	
Status:		**Country:**	
Approval Years:	86,87,88,89,90	**Choice of Contact:**	
Contam. Facility:		**Co Admin:**	
MHSW Facility:		**Phone No Admin:**	
SIC Code:	0000		
SIC Description:	*** NOT DEFINED ***		

--Details--
Waste Code: 252
Waste Description: WASTE OILS & LUBRICANTS

---

74 **1 of 1** **N/262.6** **309.9 / -2.03** **Guelph ON** **WWIS**

Well ID:	7177231	**Data Entry Status:**	
Construction Date:		**Data Src:**	
Primary Water Use:	Monitoring and Test Hole	**Date Received:**	2/27/2012
Sec. Water Use:	0	**Selected Flag:**	Yes
Final Well Status:	Observation Wells	**Abandonment Rec:**	
Water Type:		**Contractor:**	7238
Casing Material:		**Form Version:**	7
Audit No:	Z142938	**Owner:**	
Tag:	A126029	**Street Name:**	NEEVE STREET
Construction Method:		**County:**	WELLINGTON
Elevation (m):		**Municipality:**	GUELPH TOWNSHIP
Elevation Reliability:		**Site Info:**	
Depth to Bedrock:		**Lot:**	
Well Depth:		**Concession:**	
Overburden/Bedrock:		**Concession Name:**	

Pump Rate:
Static Water Level:
Flowing (Y/N):
Flow Rate:
Clear/Cloudy:

Easting NAD83:
Northing NAD83:
Zone:
UTM Reliability:

Bore Hole Information

Bore Hole ID:	1003702499	***Elevation:***	310.1
DP2BR:		***Elevrc:***	
Spatial Status:		***Zone:***	17
Code OB:		***East83:***	561250
Code OB Desc:		***North83:***	4821567
Open Hole:		***Org CS:***	UTM83
Cluster Kind:		***UTMRC:***	4
Date Completed:	13-JAN-12	***UTMRC Desc:***	margin of error : 30 m - 100 m
Remarks:		***Location Method:***	wwr
Elevrc Desc:			
Location Source Date:			
Improvement Location Source:			
Improvement Location Method:			
Source Revision Comment:			
Supplier Comment:			

Overburden and Bedrock Materials Interval

Formation ID:	1004158917
Layer:	2
Color:	2
General Color:	GREY
Mat1:	15
Most Common Material:	LIMESTONE
Mat2:	
Other Materials:	
Mat3:	71
Other Materials:	FRACTURED
Formation Top Depth:	10
Formation End Depth:	55
Formation End Depth UOM:	ft

Overburden and Bedrock Materials Interval

Formation ID:	1004158916
Layer:	1
Color:	6
General Color:	BROWN
Mat1:	28
Most Common Material:	SAND
Mat2:	11
Other Materials:	GRAVEL
Mat3:	77
Other Materials:	LOOSE
Formation Top Depth:	0
Formation End Depth:	10
Formation End Depth UOM:	ft

Annular Space/Abandonment Sealing Record

Plug ID:	1004158927

Layer: 1
Plug From: 0
Plug To: 10
Plug Depth UOM: ft

Annular Space/Abandonment Sealing Record

Plug ID: 1004158928
Layer: 2
Plug From: 10
Plug To: 33
Plug Depth UOM: ft

Annular Space/Abandonment Sealing Record

Plug ID: 1004158930
Layer: 4
Plug From: 42
Plug To: 55
Plug Depth UOM: ft

Annular Space/Abandonment Sealing Record

Plug ID: 1004158929
Layer: 3
Plug From: 33
Plug To: 42
Plug Depth UOM: ft

Method of Construction & Well Use

Method Construction ID: 1004158926
Method Construction Code: 2
Method Construction: Rotary (Convent.)
Other Method Construction: BORING

Pipe Information

Pipe ID: 1004158915
Casing No: 0
Comment:
Alt Name:

Construction Record - Casing

Casing ID: 1004158922
Layer: 1
Material: 5
Open Hole or Material: PLASTIC
Depth From: 0
Depth To: 35
Casing Diameter: 2
Casing Diameter UOM: inch
Casing Depth UOM: ft

Construction Record - Screen

Screen ID: 1004158923
Layer: 1
Slot: .10
Screen Top Depth: 35
Screen End Depth: 40
Screen Material: 5
Screen Depth UOM: ft
Screen Diameter UOM: inch
Screen Diameter: 2

Water Details

Water ID: 1004158921
Layer:
Kind Code:
Kind:
Water Found Depth:
Water Found Depth UOM: ft

Hole Diameter

Hole ID: 1004158920
Diameter: 3
Depth From: 21
Depth To: 55
Hole Depth UOM: ft
Hole Diameter UOM: inch

Hole Diameter

Hole ID: 1004158919
Diameter: 6
Depth From: 10
Depth To: 21
Hole Depth UOM: ft
Hole Diameter UOM: inch

Hole Diameter

Hole ID: 1004158918
Diameter: 8
Depth From: 0
Depth To: 10
Hole Depth UOM: ft
Hole Diameter UOM: inch

---

75 | ***1 of 1*** | ***NW/268.1*** | ***313.9 / 2.03*** | ***Ben Pilon Enterprise***
101 surrey st east
guelph ON N1H 3P7 | ***GEN***

Generator No: ON4605968
Status:
Approval Years: 03,04
Contam. Facility:
MHSW Facility:
SIC Code:
SIC Description:

PO Box No:
Country:
Choice of Contact:
Co Admin:
Phone No Admin:

Map Key	Number of Records	Direction/ Distance (m)	Elev/Diff (m)	Site	DB
76	1 of 1	N/268.2	310.9 / -1.03	Haastown Holdings (Guelph) Incorporated 35 Cross Street Guelph ON	CONV

File No: 122901
Crown Brief No:
Court Location:
Publication City:
Publication Title:
Act:
Act(s):
First Matter:
Second Matter:
Investigation 1:
Investigation 2:
Penalty Imposed:
Location:
Region:
Ministry District:

Description: Haastown Holdings (Guelph) Incorporated has been fined $8,000 after pleading guilty to one count of discharging a contaminant into the environment contrary to the Environmental Protection Act. In June 2003, while Haastown Holdings was carrying out restoration work at 45 Cross Street in the City of Guelph, local residents complained about sandblasting dust coming from the construction site. The residents said that the dust was causing them discomfort, and were concerned that it was negatively impacting their health. Haastown pleaded guilty to one count of causing or permitting the discharge of a contaminant into the natural environment that was likely to cause an adverse effect, contrary to section 14(1) of the Environmental Protection Act, and was fined $8,000, exclusive of victim fine surcharge.

Background:
URL:

Additional Details

Publication Date:
Count: 1
Act: EPA
Regulation:
Section: 14(1)
Act/Regulation/Section: EPA- -14(1)
Date Of Offence:
Date Of Conviction:
Date Charged: 11/23/2005
Charge Disposition: Fine
Fine: $8000
Synopsis:

Map Key	Number of Records	Direction/ Distance (m)	Elev/Diff (m)	Site	DB
77	1 of 1	WSW/269.1	309.8 / -2.06	City of Guelph Corner of Wellington and Gordon Guelph ON	SPL

Ref No: 6148-93RRTQ
Site No:
Incident Dt: 08-JAN-13
Year:
Incident Cause: Leak/Break
Incident Event:
Contaminant Code: 15
Contaminant Name: HYDRAULIC OIL
Contaminant Limit 1:
Contam Limit Freq 1:
Contaminant UN No 1:
Environment Impact: Confirmed
Nature of Impact: Soil Contamination
Receiving Medium:
Receiving Env:
MOE Response: No Field Response
Dt MOE Arvl on Scn:
MOE Reported Dt: 08-JAN-13
Dt Document Closed: 10-JAN-13

Discharger Report:
Material Group:
Health/Env Conseq:
Client Type:
Sector Type: Motor Vehicle
Agency Involved:
Nearest Watercourse:
Site Address: Corner of Wellington and Gordon
Site District Office:
Site Postal Code:
Site Region:
Site Municipality: Guelph
Site Lot:
Site Conc:
Northing:
Easting:
Site Geo Ref Accu:
Site Map Datum:
SAC Action Class: Land Spills

Incident Reason: Equipment Failure
Source Type:
Site Name: hydraulic oil spill <UNOFFICIAL>
Site County/District:
Site Geo Ref Meth:
Incident Summary: City of Guelph: 10L hydraulic oil to snowbank and 1 cb, clng
Contaminant Qty: 10 L

---

78 | 1 of 2 | SW/270.0 | 309.8 / -2.05 | DO NOT USE SEE 00127340
3 HWY 24 S
GUELPH ON | EXP

Instance No: 10452292
Instance ID: 18667
Instance Type: FS Highway Tank - Propane
Description: FS Highway Tank - Propane
Status: EXPIRED
TSSA Program Area:
Maximum Hazard Rank:
Facility Type:
Expired Date:

---

78 | 2 of 2 | SW/270.0 | 309.8 / -2.05 | ON | WWIS

Well ID:	6713400	**Data Entry Status:**	
Construction Date:		**Data Src:**	1
Primary Water Use:		**Date Received:**	8/4/2000
Sec. Water Use:		**Selected Flag:**	Yes
Final Well Status:	Observation Wells	**Abandonment Rec:**	
Water Type:		**Contractor:**	1737
Casing Material:		**Form Version:**	1
Audit No:	213854	**Owner:**	
Tag:		**Street Name:**	
Construction Method:		**County:**	WELLINGTON
Elevation (m):		**Municipality:**	GUELPH CITY
Elevation Reliability:		**Site Info:**	
Depth to Bedrock:		**Lot:**	
Well Depth:		**Concession:**	
Overburden/Bedrock:		**Concession Name:**	
Pump Rate:		**Easting NAD83:**	
Static Water Level:		**Northing NAD83:**	
Flowing (Y/N):		**Zone:**	
Flow Rate:		**UTM Reliability:**	
Clear/Cloudy:			

Bore Hole Information

Bore Hole ID:	10477233	**Elevation:**	309.36
DP2BR:	10	**Elevrc:**	
Spatial Status:	Improved	**Zone:**	17
Code OB:	r	**East83:**	561039
Code OB Desc:	Bedrock	**North83:**	4821121
Open Hole:		**Org CS:**	N83
Cluster Kind:		**UTMRC:**	3
Date Completed:	23-FEB-00	**UTMRC Desc:**	margin of error : 10 - 30 m
Remarks:		**Location Method:**	
Elevrc Desc:			
Location Source Date:			

Improvement Location Source: 1999-2004 MOE Water Well Data Improvement Project
Improvement Location Method: GIS
Source Revision Comment: Northing and/or Easting field has been changed. Location estimated from sketch map.

Supplier Comment: Determined to be an improvement rather than a Lot Centroid in December 2009.

Overburden and Bedrock Materials Interval

Formation ID: 932662001
Layer: 1
Color: 6
General Color: BROWN
Mat1: 28
Most Common Material: SAND
Mat2: 31
Other Materials: COARSE GRAVEL
Mat3:
Other Materials:
Formation Top Depth: 0
Formation End Depth: 10
Formation End Depth UOM: ft

Overburden and Bedrock Materials Interval

Formation ID: 932662002
Layer: 2
Color: 6
General Color: BROWN
Mat1: 15
Most Common Material: LIMESTONE
Mat2:
Other Materials:
Mat3:
Other Materials:
Formation Top Depth: 10
Formation End Depth: 23
Formation End Depth UOM: ft

Method of Construction & Well Use

Method Construction ID: 966713400
Method Construction Code: 2
Method Construction: Rotary (Convent.)
Other Method Construction:

Pipe Information

Pipe ID: 11025803
Casing No: 1
Comment:
Alt Name:

Construction Record - Casing

Casing ID: 930777573
Layer: 1
Material: 1
Open Hole or Material: STEEL
Depth From:
Depth To:
Casing Diameter: 6
Casing Diameter UOM: inch
Casing Depth UOM: ft

Construction Record - Casing

Casing ID:	930777574
Layer:	2
Material:	5
Open Hole or Material:	PLASTIC
Depth From:	
Depth To:	
Casing Diameter:	2
Casing Diameter UOM:	inch
Casing Depth UOM:	ft

Construction Record - Screen

Screen ID:	933385957
Layer:	1
Slot:	010
Screen Top Depth:	13
Screen End Depth:	23
Screen Material:	
Screen Depth UOM:	ft
Screen Diameter UOM:	inch
Screen Diameter:	2

Results of Well Yield Testing

Pump Test ID:	996713400
Pump Set At:	
Static Level:	7
Final Level After Pumping:	
Recommended Pump Depth:	
Pumping Rate:	
Flowing Rate:	
Recommended Pump Rate:	
Levels UOM:	ft
Rate UOM:	GPM
Water State After Test Code:	
Water State After Test:	
Pumping Test Method:	
Pumping Duration HR:	
Pumping Duration MIN:	
Flowing:	N

Map Key	Number of Records	Direction/ Distance (m)	Elev/Diff (m)	Site	DB
79	1 of 2	NNW/270.1	309.9 / -2.03	UNKNOWN SPEED RIVER NEEVE STREET BRIDGE GUELPH CITY ON	SPL

Ref No:	67320	***Discharger Report:***	
Site No:		***Material Group:***	
Incident Dt:	2/22/1992	***Health/Env Conseq:***	
Year:		***Client Type:***	
Incident Cause:	UNKNOWN	***Sector Type:***	
Incident Event:		***Agency Involved:***	
Contaminant Code:		***Nearest Watercourse:***	
Contaminant Name:		***Site Address:***	
Contaminant Limit 1:		***Site District Office:***	
Contam Limit Freq 1:		***Site Postal Code:***	
Contaminant UN No 1:		***Site Region:***	
Environment Impact:	POSSIBLE	***Site Municipality:***	75101
Nature of Impact:	Surface Water Pollution	***Site Lot:***	
Receiving Medium:	WATER	***Site Conc:***	

Map Key	Number of Records	Direction/ Distance (m)	Elev/Diff (m)	Site	DB

Receiving Env:		**Northing:**	
MOE Response:		**Easting:**	CITY WORKS
Dt MOE Arvl on Scn:		**Site Geo Ref Accu:**	
MOE Reported Dt:	2/22/1992	**Site Map Datum:**	
Dt Document Closed:		**SAC Action Class:**	
Incident Reason:	UNKNOWN	**Source Type:**	
Site Name:			
Site County/District:			
Site Geo Ref Meth:			
Incident Summary:	MACHINE OIL IN SPEED RIVER FROM STORM SEWER CONTAINED BY BOOM.		
Contaminant Qty:			

---

79 | ***2 of 2*** | ***NNW/270.1*** | ***309.9 / -2.03*** | ***FIRE DEPARTMENT SPEED RIVER AT NEEVE ST. & WELLINGTON FIRE TRAINING EXERCISE GUELPH CITY ON*** | ***SPL***

Ref No:	115387	**Discharger Report:**	
Site No:		**Material Group:**	
Incident Dt:	7/6/1995	**Health/Env Conseq:**	
Year:		**Client Type:**	
Incident Cause:	OTHER CONTAINER LEAK	**Sector Type:**	
Incident Event:		**Agency Involved:**	
Contaminant Code:		**Nearest Watercourse:**	
Contaminant Name:		**Site Address:**	
Contaminant Limit 1:		**Site District Office:**	
Contam Limit Freq 1:		**Site Postal Code:**	
Contaminant UN No 1:		**Site Region:**	
Environment Impact:	NOT ANTICIPATED	**Site Municipality:**	75101
Nature of Impact:	Other	**Site Lot:**	
Receiving Medium:	WATER	**Site Conc:**	
Receiving Env:		**Northing:**	
MOE Response:		**Easting:**	FIRE, WORKS, POLICE
Dt MOE Arvl on Scn:		**Site Geo Ref Accu:**	
MOE Reported Dt:	7/6/1995	**Site Map Datum:**	
Dt Document Closed:		**SAC Action Class:**	
Incident Reason:	ERROR	**Source Type:**	
Site Name:			
Site County/District:			
Site Geo Ref Meth:			
Incident Summary:	FIRE DEPT. - <5 L DIESEL FUEL TO SPEED R. DURING FIRE TRAINING EXERCISE.		
Contaminant Qty:			

---

80 | ***1 of 1*** | ***WSW/271.6*** | ***309.8 / -2.06*** | ***WELLINGTON ST AND GORDON ST, GUELPH ON*** | ***PINC***

Incident ID:		**Health Impact:**	
Incident No:	1428296	**Environment Impact:**	
Type:	FS-Pipeline Incident	**Property Damage:**	No
Status Code:	Pipeline Damage Reason Est	**Service Interupt:**	
Fuel Occurrence Tp:		**Enforce Policy:**	Yes
Fuel Type:		**Public Relation:**	
Tank Status:	RC Established	**Pipeline System:**	
Task No:	5085367	**Depth:**	
Spills Action Centre:		**Pipe Material:**	
Method Details:	E-mail	**PSIG:**	
Fuel Category:	Natural Gas	**Attribute Category:**	FS-Perform P-line Inc Invest
Date of Occurrence:		**Regualtor Location:**	
Occurrence Start Date:	2014/07/08		
Operation Type:			
Pipeline Type:			

Map Key	Number of Records	Direction/ Distance (m)	Elev/Diff (m)	Site	DB

Regulator Type:
Summary: WELLINGTON ST AND GORDON ST, GUELPH - PIPELINE HIT - 1"
Reported By: Steve Harrison - Union Gas
Affiliation:
Occurrence Desc:
Damage Reason: Incorrect facility records/maps
Notes:

---

81 | **1 of 1** | **WSW/272.6** | **309.8 / -2.11** | **Wellington St. & Gordon St.<UNOFFICIAL> Guelph ON** | **SPL**

Ref No: 8763-85CTX5
Site No:
Incident Dt:
Year:
Incident Cause: Unknown
Incident Event:
Contaminant Code: 15
Contaminant Name: OIL (PETROLEUM BASED, NOT SPECIFIED)
Contaminant Limit 1:
Contam Limit Freq 1:
Contaminant UN No 1:
Environment Impact: Possible
Nature of Impact: Soil Contamination; Surface Water Pollution
Receiving Medium:
Receiving Env:
MOE Response:
Dt MOE Arvl on Scn:
MOE Reported Dt: 5/11/2010
Dt Document Closed:
Incident Reason: Unknown - Reason not determined
Site Name: Wellington St. & Gordon St.<UNOFFICIAL>
Site County/District:
Site Geo Ref Meth:
Incident Summary: Guelph - oil in parking lot & road to c/b
Contaminant Qty:

Discharger Report:
Material Group:
Health/Env Conseq:
Client Type:
Sector Type: Unknown
Agency Involved:
Nearest Watercourse:
Site Address:
Site District Office:
Site Postal Code:
Site Region:
Site Municipality:
Site Lot:
Site Conc:
Northing:
Easting:
Site Geo Ref Accu:
Site Map Datum:
SAC Action Class: Watercourse Spills
Source Type:

---

82 | **1 of 1** | **WSW/273.1** | **309.8 / -2.05** | **ON** | **WWIS**

Well ID: 6713402
Construction Date:
Primary Water Use: Not Used
Sec. Water Use:
Final Well Status: Water Supply
Water Type:
Casing Material:
Audit No: 213853
Tag:
Construction Method:
Elevation (m):
Elevation Reliability:
Depth to Bedrock:
Well Depth:
Overburden/Bedrock:
Pump Rate:
Static Water Level:
Flowing (Y/N):
Flow Rate:
Clear/Cloudy:

Data Entry Status:
Data Src: 1
Date Received: 8/4/2000
Selected Flag: Yes
Abandonment Rec:
Contractor: 1737
Form Version: 1
Owner:
Street Name:
County: WELLINGTON
Municipality: GUELPH CITY
Site Info:
Lot:
Concession:
Concession Name:
Easting NAD83:
Northing NAD83:
Zone:
UTM Reliability:

Bore Hole Information

Bore Hole ID:	10477235	***Elevation:***	309.35
DP2BR:	10	***Elevrc:***	
Spatial Status:	Improved	***Zone:***	17
Code OB:	r	***East83:***	561035
Code OB Desc:	Bedrock	***North83:***	4821121
Open Hole:		***Org CS:***	N83
Cluster Kind:		***UTMRC:***	3
Date Completed:	23-FEB-00	***UTMRC Desc:***	margin of error : 10 - 30 m
Remarks:		***Location Method:***	
Elevrc Desc:			
Location Source Date:			
Improvement Location Source:	1999-2004 MOE Water Well Data Improvement Project		
Improvement Location Method:	GIS		
Source Revision Comment:	Northing and/or Easting field has been changed. Location estimated from sketch map.		
Supplier Comment:	Determined to be an improvement rather than a Lot Centroid in December 2009.		

Overburden and Bedrock Materials Interval

Formation ID:	932662008
Layer:	2
Color:	6
General Color:	BROWN
Mat1:	15
Most Common Material:	LIMESTONE
Mat2:	
Other Materials:	
Mat3:	
Other Materials:	
Formation Top Depth:	10
Formation End Depth:	74
Formation End Depth UOM:	ft

Overburden and Bedrock Materials Interval

Formation ID:	932662007
Layer:	1
Color:	6
General Color:	BROWN
Mat1:	10
Most Common Material:	COARSE SAND
Mat2:	
Other Materials:	
Mat3:	
Other Materials:	
Formation Top Depth:	0
Formation End Depth:	10
Formation End Depth UOM:	ft

Method of Construction & Well Use

Method Construction ID:	966713402
Method Construction Code:	2
Method Construction:	Rotary (Convent.)
Other Method Construction:	

Pipe Information

Pipe ID: 11025805
Casing No: 1
Comment:
Alt Name:

Construction Record - Casing

Casing ID: 930777578
Layer: 2
Material: 5
Open Hole or Material: PLASTIC
Depth From:
Depth To:
Casing Diameter: 2
Casing Diameter UOM: inch
Casing Depth UOM: ft

Construction Record - Casing

Casing ID: 930777577
Layer: 1
Material: 1
Open Hole or Material: STEEL
Depth From:
Depth To:
Casing Diameter: 6
Casing Diameter UOM: inch
Casing Depth UOM: ft

Construction Record - Screen

Screen ID: 933385959
Layer: 1
Slot: 010
Screen Top Depth: 64
Screen End Depth: 74
Screen Material:
Screen Depth UOM: ft
Screen Diameter UOM: inch
Screen Diameter: 2

Results of Well Yield Testing

Pump Test ID: 996713402
Pump Set At:
Static Level: 7
Final Level After Pumping: 50
Recommended Pump Depth: 50
Pumping Rate: 7
Flowing Rate:
Recommended Pump Rate: 5
Levels UOM: ft
Rate UOM: GPM
Water State After Test Code: 1
Water State After Test: CLEAR
Pumping Test Method: 1
Pumping Duration HR: 1
Pumping Duration MIN:
Flowing: N

Draw Down & Recovery

Pump Test Detail ID: 934355116
Test Type: Recovery
Test Duration: 15
Test Level: 15
Test Level UOM: ft

Draw Down & Recovery

Pump Test Detail ID: 934872364
Test Type: Recovery
Test Duration: 45
Test Level: 7
Test Level UOM: ft

Draw Down & Recovery

Pump Test Detail ID: 934620102
Test Type: Recovery
Test Duration: 30
Test Level: 9
Test Level UOM: ft

Draw Down & Recovery

Pump Test Detail ID: 935133419
Test Type: Recovery
Test Duration: 60
Test Level: 7
Test Level UOM: ft

Water Details

Water ID: 933968150
Layer: 1
Kind Code: 1
Kind: FRESH
Water Found Depth: 18
Water Found Depth UOM: ft

---

83 | ***1 of 1*** | ***N/277.6*** | ***309.9 / -2.03*** | ***Guelph ON*** | ***WWIS***

Well ID: 7140742
Construction Date:
Primary Water Use: Monitoring
Sec. Water Use:
Final Well Status: Observation Wells
Water Type:
Casing Material:
Audit No: M06453
Tag: A094733
Construction Method:
Elevation (m):
Elevation Reliability:
Depth to Bedrock:
Well Depth:
Overburden/Bedrock:
Pump Rate:
Static Water Level:
Flowing (Y/N):
Flow Rate:
Clear/Cloudy:

Data Entry Status:
Data Src:
Date Received: 3/1/2010
Selected Flag: Yes
Abandonment Rec:
Contractor: 6607
Form Version: 5
Owner:
Street Name: 5 ARTHIR ST
County: WELLINGTON
Municipality: GUELPH CITY
Site Info:
Lot:
Concession:
Concession Name:
Easting NAD83:
Northing NAD83:
Zone:
UTM Reliability:

Bore Hole Information

Bore Hole ID:	1003281858	***Elevation:***	
DP2BR:		***Elevrc:***	
Spatial Status:		***Zone:***	
Code OB:		***East83:***	
Code OB Desc:		***North83:***	
Open Hole:		***Org CS:***	
Cluster Kind:	This is a record from cluster log sheet	***UTMRC:***	9
Date Completed:	29-DEC-09	***UTMRC Desc:***	unknown UTM
Remarks:		***Location Method:***	na
Elevrc Desc:			
Location Source Date:			
Improvement Location Source:			
Improvement Location Method:			
Source Revision Comment:			
Supplier Comment:			

Annular Space/Abandonment Sealing Record

Plug ID:	1003281862
Layer:	
Plug From:	
Plug To:	
Plug Depth UOM:	

Method of Construction & Well Use

Method Construction ID:	1003281861
Method Construction Code:	
Method Construction:	
Other Method Construction:	DRIVING

Pipe Information

Pipe ID:	1003281863
Casing No:	0
Comment:	
Alt Name:	

Construction Record - Casing

Casing ID:	1003281865
Layer:	
Material:	5
Open Hole or Material:	PLASTIC
Depth From:	
Depth To:	1.8
Casing Diameter:	
Casing Diameter UOM:	
Casing Depth UOM:	m

Construction Record - Screen

Screen ID:	1003281864
Layer:	
Slot:	
Screen Top Depth:	1.8

Screen End Depth: 3.3
Screen Material:
Screen Depth UOM: m
Screen Diameter UOM:
Screen Diameter:

Results of Well Yield Testing

Pump Test ID: 1003281866
Pump Set At:
Static Level:
Final Level After Pumping:
Recommended Pump Depth:
Pumping Rate:
Flowing Rate:
Recommended Pump Rate:
Levels UOM:
Rate UOM:
Water State After Test Code:
Water State After Test:
Pumping Test Method:
Pumping Duration HR:
Pumping Duration MIN:
Flowing:

Hole Diameter

Hole ID: 1003281860
Diameter: 10
Depth From:
Depth To: 3.3
Hole Depth UOM: m
Hole Diameter UOM: cm

Bore Hole Information

Bore Hole ID: 1003281867
DP2BR:
Spatial Status:
Code OB:
Code OB Desc:
Open Hole:
Cluster Kind: This is a record from cluster log sheet
Date Completed: 29-DEC-09
Remarks:
Elevrc Desc:
Location Source Date:
Improvement Location Source:
Improvement Location Method:
Source Revision Comment:
Supplier Comment:
Elevation:
Elevrc:
Zone:
East83:
North83:
Org CS:
UTMRC: 9
UTMRC Desc: unknown UTM
Location Method: na

Annular Space/Abandonment Sealing Record

Plug ID: 1003281871
Layer:
Plug From:
Plug To:
Plug Depth UOM:

Method of Construction & Well

Use

Method Construction ID: 1003281870
Method Construction Code:
Method Construction:
Other Method Construction: DRIVING

Pipe Information

Pipe ID: 1003281872
Casing No: 0
Comment:
Alt Name:

Construction Record - Casing

Casing ID: 1003281874
Layer:
Material: 5
Open Hole or Material: PLASTIC
Depth From:
Depth To: 2.2
Casing Diameter:
Casing Diameter UOM:
Casing Depth UOM: m

Construction Record - Screen

Screen ID: 1003281873
Layer:
Slot:
Screen Top Depth: 2.2
Screen End Depth: 3.7
Screen Material:
Screen Depth UOM: m
Screen Diameter UOM:
Screen Diameter:

Results of Well Yield Testing

Pump Test ID: 1003281875
Pump Set At:
Static Level:
Final Level After Pumping:
Recommended Pump Depth:
Pumping Rate:
Flowing Rate:
Recommended Pump Rate:
Levels UOM:
Rate UOM:
Water State After Test Code:
Water State After Test:
Pumping Test Method:
Pumping Duration HR:
Pumping Duration MIN:
Flowing:

Hole Diameter

Hole ID: 1003281869
Diameter: 10
Depth From:

Depth To: 3.7
Hole Depth UOM: m
Hole Diameter UOM: cm

Bore Hole Information

Bore Hole ID: 1003281912
DP2BR:
Spatial Status:
Code OB:
Code OB Desc:
Open Hole:
Cluster Kind: This is a record from cluster log sheet
Date Completed: 14-JAN-10
Remarks:
Elevrc Desc:
Location Source Date:
Improvement Location Source:
Improvement Location Method:
Source Revision Comment:
Supplier Comment:

Elevation: 309.97
Elevrc:
Zone: 17
East83: 561253
North83: 4821582
Org CS: UTM83
UTMRC: 4
UTMRC Desc: margin of error : 30 m - 100 m
Location Method: wwr

Annular Space/Abandonment Sealing Record

Plug ID: 1003281916
Layer:
Plug From:
Plug To:
Plug Depth UOM:

Method of Construction & Well Use

Method Construction ID: 1003281915
Method Construction Code:
Method Construction:
Other Method Construction: BORING

Pipe Information

Pipe ID: 1003281917
Casing No: 0
Comment:
Alt Name:

Construction Record - Casing

Casing ID: 1003281919
Layer:
Material: 5
Open Hole or Material: PLASTIC
Depth From:
Depth To: 4.6
Casing Diameter:
Casing Diameter UOM:
Casing Depth UOM: m

Construction Record - Screen

Screen ID: 1003281918

Layer:
Slot:
Screen Top Depth: 4.6
Screen End Depth: 6.4
Screen Material:
Screen Depth UOM: m
Screen Diameter UOM:
Screen Diameter:

Results of Well Yield Testing

Pump Test ID: 1003281920
Pump Set At:
Static Level:
Final Level After Pumping:
Recommended Pump Depth:
Pumping Rate:
Flowing Rate:
Recommended Pump Rate:
Levels UOM:
Rate UOM:
Water State After Test Code:
Water State After Test:
Pumping Test Method:
Pumping Duration HR:
Pumping Duration MIN:
Flowing:

Hole Diameter

Hole ID: 1003281914
Diameter: 21
Depth From:
Depth To: 6.4
Hole Depth UOM: m
Hole Diameter UOM: cm

Bore Hole Information

Bore Hole ID: 1003281876
DP2BR:
Spatial Status:
Code OB:
Code OB Desc:
Open Hole:
Cluster Kind: This is a record from cluster log sheet
Date Completed: 29-DEC-09
Remarks:
Elevrc Desc:
Location Source Date:
Improvement Location Source:
Improvement Location Method:
Source Revision Comment:
Supplier Comment:
Elevation:
Elevrc:
Zone:
East83:
North83:
Org CS:
UTMRC: 9
UTMRC Desc: unknown UTM
Location Method: na

Annular Space/Abandonment Sealing Record

Plug ID: 1003281880
Layer:
Plug From:
Plug To:

Plug Depth UOM:

Method of Construction & Well Use

Method Construction ID: 1003281879
Method Construction Code:
Method Construction:
Other Method Construction: DRIVING

Pipe Information

Pipe ID: 1003281881
Casing No: 0
Comment:
Alt Name:

Construction Record - Casing

Casing ID: 1003281883
Layer:
Material: 5
Open Hole or Material: PLASTIC
Depth From:
Depth To: 1.8
Casing Diameter:
Casing Diameter UOM:
Casing Depth UOM: m

Construction Record - Screen

Screen ID: 1003281882
Layer:
Slot:
Screen Top Depth: 1.8
Screen End Depth: 3.3
Screen Material:
Screen Depth UOM: m
Screen Diameter UOM:
Screen Diameter:

Results of Well Yield Testing

Pump Test ID: 1003281884
Pump Set At:
Static Level:
Final Level After Pumping:
Recommended Pump Depth:
Pumping Rate:
Flowing Rate:
Recommended Pump Rate:
Levels UOM:
Rate UOM:
Water State After Test Code:
Water State After Test:
Pumping Test Method:
Pumping Duration HR:
Pumping Duration MIN:
Flowing:

Hole Diameter

Hole ID: 1003281878
Diameter: 10
Depth From:
Depth To: 3.3
Hole Depth UOM: m
Hole Diameter UOM: cm

Bore Hole Information

Bore Hole ID:	1003281849	**Elevation:**	315.18
DP2BR:		**Elevrc:**	
Spatial Status:		**Zone:**	17
Code OB:		**East83:**	561204
Code OB Desc:		**North83:**	4821827
Open Hole:		**Org CS:**	UTM83
Cluster Kind:	This is a record from cluster log sheet	**UTMRC:**	4
Date Completed:	29-DEC-09	**UTMRC Desc:**	margin of error : 30 m - 100 m
Remarks:		**Location Method:**	wwr
Elevrc Desc:			
Location Source Date:			
Improvement Location Source:			
Improvement Location Method:			
Source Revision Comment:			
Supplier Comment:			

Annular Space/Abandonment Sealing Record

Plug ID: 1003281853
Layer:
Plug From:
Plug To:
Plug Depth UOM:

Method of Construction & Well Use

Method Construction ID: 1003281852
Method Construction Code:
Method Construction:
Other Method Construction: DRIVING

Pipe Information

Pipe ID: 1003281854
Casing No: 0
Comment:
Alt Name:

Construction Record - Casing

Casing ID: 1003281856
Layer:
Material: 5
Open Hole or Material: PLASTIC
Depth From:
Depth To: 2.1
Casing Diameter:
Casing Diameter UOM:
Casing Depth UOM: m

Construction Record - Screen

Screen ID:	1003281855
Layer:	
Slot:	
Screen Top Depth:	2.1
Screen End Depth:	3.6
Screen Material:	
Screen Depth UOM:	m
Screen Diameter UOM:	
Screen Diameter:	

Results of Well Yield Testing

Pump Test ID:	1003281857
Pump Set At:	
Static Level:	
Final Level After Pumping:	
Recommended Pump Depth:	
Pumping Rate:	
Flowing Rate:	
Recommended Pump Rate:	
Levels UOM:	
Rate UOM:	
Water State After Test Code:	
Water State After Test:	
Pumping Test Method:	
Pumping Duration HR:	
Pumping Duration MIN:	
Flowing:	

Hole Diameter

Hole ID:	1003281851
Diameter:	10
Depth From:	
Depth To:	3.6
Hole Depth UOM:	m
Hole Diameter UOM:	cm

Bore Hole Information

Bore Hole ID:	1003281903	***Elevation:***	
DP2BR:		***Elevrc:***	
Spatial Status:		***Zone:***	
Code OB:		***East83:***	
Code OB Desc:		***North83:***	
Open Hole:		***Org CS:***	
Cluster Kind:	This is a record from cluster log sheet	***UTMRC:***	9
Date Completed:	14-JAN-10	***UTMRC Desc:***	unknown UTM
Remarks:		***Location Method:***	na
Elevrc Desc:			
Location Source Date:			
Improvement Location Source:			
Improvement Location Method:			
Source Revision Comment:			
Supplier Comment:			

Annular Space/Abandonment Sealing Record

Plug ID:	1003281907

Layer:
Plug From:
Plug To:
Plug Depth UOM:

Method of Construction & Well Use

Method Construction ID:	1003281906
Method Construction Code:	
Method Construction:	
Other Method Construction:	BORING

Pipe Information

Pipe ID:	1003281908
Casing No:	0
Comment:	
Alt Name:	

Construction Record - Casing

Casing ID:	1003281910
Layer:	
Material:	5
Open Hole or Material:	PLASTIC
Depth From:	
Depth To:	5.5
Casing Diameter:	
Casing Diameter UOM:	
Casing Depth UOM:	m

Construction Record - Screen

Screen ID:	1003281909
Layer:	
Slot:	
Screen Top Depth:	5.5
Screen End Depth:	7.9
Screen Material:	
Screen Depth UOM:	m
Screen Diameter UOM:	
Screen Diameter:	

Results of Well Yield Testing

Pump Test ID:	1003281911
Pump Set At:	
Static Level:	
Final Level After Pumping:	
Recommended Pump Depth:	
Pumping Rate:	
Flowing Rate:	
Recommended Pump Rate:	
Levels UOM:	
Rate UOM:	
Water State After Test Code:	
Water State After Test:	
Pumping Test Method:	
Pumping Duration HR:	
Pumping Duration MIN:	
Flowing:	

Hole Diameter

Hole ID:	1003281905
Diameter:	21
Depth From:	
Depth To:	7.9
Hole Depth UOM:	m
Hole Diameter UOM:	cm

Bore Hole Information

Bore Hole ID:	1002943368	***Elevation:***	312.97
DP2BR:		***Elevrc:***	
Spatial Status:		***Zone:***	17
Code OB:		***East83:***	561399
Code OB Desc:		***North83:***	4821935
Open Hole:	N	***Org CS:***	UTM83
Cluster Kind:		***UTMRC:***	4
Date Completed:	30-DEC-09	***UTMRC Desc:***	margin of error : 30 m - 100 m
Remarks:		***Location Method:***	wwr
Elevrc Desc:			
Location Source Date:			
Improvement Location Source:			
Improvement Location Method:			
Source Revision Comment:			
Supplier Comment:			

Overburden and Bedrock Materials Interval

Formation ID:	1003281922
Layer:	1
Color:	6
General Color:	BROWN
Mat1:	28
Most Common Material:	SAND
Mat2:	
Other Materials:	
Mat3:	
Other Materials:	
Formation Top Depth:	0
Formation End Depth:	3.9
Formation End Depth UOM:	m

Annular Space/Abandonment Sealing Record

Plug ID:	1003281924
Layer:	1
Plug From:	0
Plug To:	2
Plug Depth UOM:	m

Method of Construction & Well Use

Method Construction ID:	1003281928
Method Construction Code:	9
Method Construction:	Driving
Other Method Construction:	

Pipe Information

Pipe ID:	1003281921
Casing No:	0
Comment:	
Alt Name:	

Construction Record - Casing

Casing ID:	1003281925
Layer:	1
Material:	5
Open Hole or Material:	PLASTIC
Depth From:	0
Depth To:	2.1
Casing Diameter:	3.2
Casing Diameter UOM:	cm
Casing Depth UOM:	m

Construction Record - Screen

Screen ID:	1003281926
Layer:	1
Slot:	20
Screen Top Depth:	
Screen End Depth:	
Screen Material:	5
Screen Depth UOM:	m
Screen Diameter UOM:	cm
Screen Diameter:	4.2

Hole Diameter

Hole ID:	1003281923
Diameter:	10
Depth From:	0
Depth To:	3.9
Hole Depth UOM:	m
Hole Diameter UOM:	cm

Bore Hole Information

Bore Hole ID:	1003281885	***Elevation:***	
DP2BR:		***Elevrc:***	
Spatial Status:		***Zone:***	
Code OB:		***East83:***	
Code OB Desc:		***North83:***	
Open Hole:		***Org CS:***	
Cluster Kind:	This is a record from cluster log sheet	***UTMRC:***	9
Date Completed:	30-DEC-09	***UTMRC Desc:***	unknown UTM
Remarks:		***Location Method:***	na
Elevrc Desc:			
Location Source Date:			
Improvement Location Source:			
Improvement Location Method:			
Source Revision Comment:			
Supplier Comment:			

Annular Space/Abandonment Sealing Record

Plug ID: 1003281889
Layer:
Plug From:
Plug To:
Plug Depth UOM:

Method of Construction & Well Use

Method Construction ID: 1003281888
Method Construction Code:
Method Construction:
Other Method Construction: DRIVING

Pipe Information

Pipe ID: 1003281890
Casing No: 0
Comment:
Alt Name:

Construction Record - Casing

Casing ID: 1003281892
Layer:
Material: 5
Open Hole or Material: PLASTIC
Depth From:
Depth To: 1.2
Casing Diameter:
Casing Diameter UOM:
Casing Depth UOM: m

Construction Record - Screen

Screen ID: 1003281891
Layer:
Slot:
Screen Top Depth: 1.2
Screen End Depth: 2.7
Screen Material:
Screen Depth UOM: m
Screen Diameter UOM:
Screen Diameter:

Results of Well Yield Testing

Pump Test ID: 1003281893
Pump Set At:
Static Level:
Final Level After Pumping:
Recommended Pump Depth:
Pumping Rate:
Flowing Rate:
Recommended Pump Rate:
Levels UOM:
Rate UOM:
Water State After Test Code:
Water State After Test:
Pumping Test Method:
Pumping Duration HR:
Pumping Duration MIN:

Flowing:

Hole Diameter

Hole ID: 1003281887
Diameter: 10
Depth From:
Depth To: 2.7
Hole Depth UOM: m
Hole Diameter UOM: cm

Bore Hole Information

Bore Hole ID: 1003281894
DP2BR:
Spatial Status:
Code OB:
Code OB Desc:
Open Hole:
Cluster Kind: This is a record from cluster log sheet
Date Completed: 13-JAN-10
Remarks:
Elevrc Desc:
Location Source Date:
Improvement Location Source:
Improvement Location Method:
Source Revision Comment:
Supplier Comment:
Elevation:
Elevrc:
Zone:
East83:
North83:
Org CS:
UTMRC: 9
UTMRC Desc: unknown UTM
Location Method: na

Annular Space/Abandonment Sealing Record

Plug ID: 1003281898
Layer:
Plug From:
Plug To:
Plug Depth UOM:

Method of Construction & Well Use

Method Construction ID: 1003281897
Method Construction Code:
Method Construction:
Other Method Construction: BORING

Pipe Information

Pipe ID: 1003281899
Casing No: 0
Comment:
Alt Name:

Construction Record - Casing

Casing ID: 1003281901
Layer:
Material: 5
Open Hole or Material: PLASTIC
Depth From:
Depth To: 4.9

Casing Diameter:
Casing Diameter UOM:
Casing Depth UOM: m

Construction Record - Screen

Screen ID: 1003281900
Layer:
Slot:
Screen Top Depth: 4.9
Screen End Depth: 7.9
Screen Material:
Screen Depth UOM: m
Screen Diameter UOM:
Screen Diameter:

Results of Well Yield Testing

Pump Test ID: 1003281902
Pump Set At:
Static Level:
Final Level After Pumping:
Recommended Pump Depth:
Pumping Rate:
Flowing Rate:
Recommended Pump Rate:
Levels UOM:
Rate UOM:
Water State After Test Code:
Water State After Test:
Pumping Test Method:
Pumping Duration HR:
Pumping Duration MIN:
Flowing:

Hole Diameter

Hole ID: 1003281896
Diameter: 21
Depth From:
Depth To: 7.9
Hole Depth UOM: m
Hole Diameter UOM: cm

---

84 ***1 of 1*** ***WNW/279.7*** ***315.5 / 3.60*** ***ON*** ***WWIS***

Well ID: 7264063
Construction Date:
Primary Water Use:
Sec. Water Use:
Final Well Status:
Water Type:
Casing Material:
Audit No: C24475
Tag: A190338
Construction Method:
Elevation (m):
Elevation Reliability:
Depth to Bedrock:
Well Depth:
Overburden/Bedrock:

Data Entry Status: Yes
Data Src:
Date Received: 5/31/2016
Selected Flag: Yes
Abandonment Rec:
Contractor: 7238
Form Version: 8
Owner:
Street Name:
County: WELLINGTON
Municipality: GUELPH CITY
Site Info:
Lot:
Concession:
Concession Name:

Pump Rate:		**Easting NAD83:**	
Static Water Level:		**Northing NAD83:**	
Flowing (Y/N):		**Zone:**	
Flow Rate:		**UTM Reliability:**	
Clear/Cloudy:			

Bore Hole Information

Bore Hole ID:	1006029470	**Elevation:**	315.4
DP2BR:		**Elevrc:**	
Spatial Status:		**Zone:**	17
Code OB:		**East83:**	560994
Code OB Desc:		**North83:**	4821417
Open Hole:		**Org CS:**	UTM83
Cluster Kind:		**UTMRC:**	4
Date Completed:	11-APR-16	**UTMRC Desc:**	margin of error : 30 m - 100 m
Remarks:		**Location Method:**	wwr
Elevrc Desc:			
Location Source Date:			
Improvement Location Source:			
Improvement Location Method:			
Source Revision Comment:			
Supplier Comment:			

---

85 ***1 of 1*** ***SW/281.0*** ***309.5 / -2.38*** ***Guelph ON*** ***WWIS***

Well ID:	7210266	**Data Entry Status:**	
Construction Date:		**Data Src:**	
Primary Water Use:		**Date Received:**	10/29/2013
Sec. Water Use:		**Selected Flag:**	Yes
Final Well Status:	Abandoned-Other	**Abandonment Rec:**	
Water Type:		**Contractor:**	7235
Casing Material:		**Form Version:**	7
Audit No:	Z174734	**Owner:**	
Tag:		**Street Name:**	40 WELLINGTON ST
Construction Method:		**County:**	WELLINGTON
Elevation (m):		**Municipality:**	GUELPH CITY
Elevation Reliability:		**Site Info:**	
Depth to Bedrock:		**Lot:**	
Well Depth:		**Concession:**	
Overburden/Bedrock:		**Concession Name:**	
Pump Rate:		**Easting NAD83:**	
Static Water Level:		**Northing NAD83:**	
Flowing (Y/N):		**Zone:**	
Flow Rate:		**UTM Reliability:**	
Clear/Cloudy:			

Bore Hole Information

Bore Hole ID:	1004616900	**Elevation:**	309.13
DP2BR:		**Elevrc:**	
Spatial Status:		**Zone:**	17
Code OB:		**East83:**	561068
Code OB Desc:		**North83:**	4821077
Open Hole:		**Org CS:**	UTM83
Cluster Kind:		**UTMRC:**	4
Date Completed:	09-OCT-13	**UTMRC Desc:**	margin of error : 30 m - 100 m
Remarks:		**Location Method:**	wwr
Elevrc Desc:			
Location Source Date:			
Improvement Location Source:			
Improvement Location Method:			

Source Revision Comment:
Supplier Comment:

Overburden and Bedrock Materials Interval

Formation ID:	1004658115
Layer:	1
Color:	2
General Color:	GREY
Mat1:	
Most Common Material:	
Mat2:	
Other Materials:	
Mat3:	
Other Materials:	
Formation Top Depth:	0
Formation End Depth:	12
Formation End Depth UOM:	ft

Overburden and Bedrock Materials Interval

Formation ID:	1004658116
Layer:	2
Color:	
General Color:	
Mat1:	28
Most Common Material:	SAND
Mat2:	
Other Materials:	
Mat3:	28
Other Materials:	SAND
Formation Top Depth:	12
Formation End Depth:	22
Formation End Depth UOM:	ft

Annular Space/Abandonment Sealing Record

Plug ID:	1004658122
Layer:	1
Plug From:	0
Plug To:	22
Plug Depth UOM:	ft

Method of Construction & Well Use

Method Construction ID:	1004658121
Method Construction Code:	
Method Construction:	
Other Method Construction:	

Pipe Information

Pipe ID:	1004658114
Casing No:	0
Comment:	
Alt Name:	

Construction Record - Casing

Casing ID:	1004658119
Layer:	
Material:	
Open Hole or Material:	
Depth From:	
Depth To:	
Casing Diameter:	
Casing Diameter UOM:	inch
Casing Depth UOM:	ft

Construction Record - Screen

Screen ID:	1004658120
Layer:	
Slot:	
Screen Top Depth:	
Screen End Depth:	
Screen Material:	
Screen Depth UOM:	ft
Screen Diameter UOM:	inch
Screen Diameter:	

Water Details

Water ID:	1004658118
Layer:	
Kind Code:	
Kind:	
Water Found Depth:	
Water Found Depth UOM:	ft

Hole Diameter

Hole ID:	1004658117
Diameter:	
Depth From:	
Depth To:	
Hole Depth UOM:	ft
Hole Diameter UOM:	inch

---

86 ***1 of 1*** ***W/281.2*** ***312.8 / 0.90*** ***ON*** ***WWIS***

Well ID:	7241165	***Data Entry Status:***	Yes
Construction Date:		***Data Src:***	
Primary Water Use:		***Date Received:***	5/11/2015
Sec. Water Use:		***Selected Flag:***	Yes
Final Well Status:		***Abandonment Rec:***	
Water Type:		***Contractor:***	7238
Casing Material:		***Form Version:***	8
Audit No:	C24448	***Owner:***	
Tag:	A174282	***Street Name:***	
Construction Method:		***County:***	WELLINGTON
Elevation (m):		***Municipality:***	GUELPH CITY
Elevation Reliability:		***Site Info:***	
Depth to Bedrock:		***Lot:***	
Well Depth:		***Concession:***	
Overburden/Bedrock:		***Concession Name:***	
Pump Rate:		***Easting NAD83:***	
Static Water Level:		***Northing NAD83:***	

Flowing (Y/N): ***Zone:***
Flow Rate: ***UTM Reliability:***
Clear/Cloudy:

Bore Hole Information

Bore Hole ID:	1005347167	***Elevation:***	313.29
DP2BR:		***Elevrc:***	
Spatial Status:		***Zone:***	17
Code OB:		***East83:***	560969
Code OB Desc:		***North83:***	4821244
Open Hole:		***Org CS:***	UTM83
Cluster Kind:		***UTMRC:***	4
Date Completed:	06-MAY-15	***UTMRC Desc:***	margin of error : 30 m - 100 m
Remarks:		***Location Method:***	wwr
Elevrc Desc:			
Location Source Date:			
Improvement Location Source:			
Improvement Location Method:			
Source Revision Comment:			
Supplier Comment:			

---

87 ***1 of 1*** ***SW/282.3*** ***309.5 / -2.38*** ***Guelph ON*** ***WWIS***

Well ID:	7210268	***Data Entry Status:***	
Construction Date:		***Data Src:***	
Primary Water Use:		***Date Received:***	10/29/2013
Sec. Water Use:		***Selected Flag:***	Yes
Final Well Status:	Abandoned-Supply	***Abandonment Rec:***	
Water Type:		***Contractor:***	7238
Casing Material:		***Form Version:***	7
Audit No:	Z174736	***Owner:***	
Tag:		***Street Name:***	40 WELLINGTON ST
Construction Method:		***County:***	WELLINGTON
Elevation (m):		***Municipality:***	GUELPH CITY
Elevation Reliability:		***Site Info:***	
Depth to Bedrock:		***Lot:***	
Well Depth:		***Concession:***	
Overburden/Bedrock:		***Concession Name:***	
Pump Rate:		***Easting NAD83:***	
Static Water Level:		***Northing NAD83:***	
Flowing (Y/N):		***Zone:***	
Flow Rate:		***UTM Reliability:***	
Clear/Cloudy:			

Bore Hole Information

Bore Hole ID:	1004616906	***Elevation:***	309.1
DP2BR:		***Elevrc:***	
Spatial Status:		***Zone:***	17
Code OB:		***East83:***	561066
Code OB Desc:		***North83:***	4821077
Open Hole:		***Org CS:***	UTM83
Cluster Kind:		***UTMRC:***	4
Date Completed:	09-OCT-13	***UTMRC Desc:***	margin of error : 30 m - 100 m
Remarks:		***Location Method:***	wwr
Elevrc Desc:			
Location Source Date:			
Improvement Location Source:			
Improvement Location Method:			
Source Revision Comment:			
Supplier Comment:			

Overburden and Bedrock Materials Interval

Formation ID:	1004658133
Layer:	1
Color:	2
General Color:	GREY
Mat1:	
Most Common Material:	
Mat2:	
Other Materials:	
Mat3:	
Other Materials:	
Formation Top Depth:	0
Formation End Depth:	63
Formation End Depth UOM:	ft

Overburden and Bedrock Materials Interval

Formation ID:	1004658134
Layer:	2
Color:	
General Color:	
Mat1:	28
Most Common Material:	SAND
Mat2:	
Other Materials:	
Mat3:	28
Other Materials:	SAND
Formation Top Depth:	63
Formation End Depth:	75
Formation End Depth UOM:	ft

Annular Space/Abandonment Sealing Record

Plug ID:	1004658140
Layer:	1
Plug From:	0
Plug To:	75
Plug Depth UOM:	ft

Method of Construction & Well Use

Method Construction ID:	1004658139
Method Construction Code:	
Method Construction:	
Other Method Construction:	

Pipe Information

Pipe ID:	1004658132
Casing No:	0
Comment:	
Alt Name:	

Construction Record - Casing

Casing ID: 1004658137
Layer:
Material:
Open Hole or Material:
Depth From:
Depth To:
Casing Diameter:
Casing Diameter UOM: inch
Casing Depth UOM: ft

Construction Record - Screen

Screen ID: 1004658138
Layer:
Slot:
Screen Top Depth:
Screen End Depth:
Screen Material:
Screen Depth UOM: ft
Screen Diameter UOM: inch
Screen Diameter:

Water Details

Water ID: 1004658136
Layer:
Kind Code:
Kind:
Water Found Depth:
Water Found Depth UOM: ft

Hole Diameter

Hole ID: 1004658135
Diameter:
Depth From:
Depth To:
Hole Depth UOM: ft
Hole Diameter UOM: inch

---

88 | ***1 of 3*** | ***SW/282.7*** | ***309.8 / -2.05*** | ***ECONOMY LUBE INC***
87 GORDON ST
GUELPH ON N1H4H7 | ***RST***

Headcode: 00921430
Headcode Desc: OIL CHANGES & LUBRICATION SERVICE
Phone: 5198239515
List Name: INFO-DIRECT(TM) BUSINESS FILE
Description:

---

88 | ***2 of 3*** | ***SW/282.7*** | ***309.8 / -2.05*** | ***ECONOMY LUBE INC***
87 GORDON ST
GUELPH ON N1H 4H7 | ***RST***

Headcode: 00921430
Headcode Desc: OIL CHANGES & LUBRICATION SERVICE
Phone:
List Name:
Description:

Map Key	Number of Records	Direction/ Distance (m)	Elev/Diff (m)	Site	DB
88	3 of 3	SW/282.7	309.8 / -2.05	ECONOMY GROUP 87 GORDON ST GUELPH ON N1H4H7	RST

Headcode: 00921430
Headcode Desc: OIL CHANGES & LUBRICATION SERVICE
Phone: 5198239515
List Name: INFO-DIRECT(TM) BUSINESS FILE
Description:

Map Key	Number of Records	Direction/ Distance (m)	Elev/Diff (m)	Site	DB
89	1 of 1	NNW/284.1	313.7 / 1.83	109 Surrey Street (East) Guelph ON N1H 3P7	EHS

Order No: 20030128007
Status: C
Report Type: Complete Report
Report Date: 2/5/03
Date Received: 1/28/03
Previous Site Name:
Lot/Building Size:
Additional Info Ordered:

Nearest Intersection: Neeve Street
Municipality: Wellington County
Client Prov/State: ON
Search Radius (km): 0.25
X: -80.243776
Y: 43.544602

Map Key	Number of Records	Direction/ Distance (m)	Elev/Diff (m)	Site	DB
90	1 of 5	WSW/286.8	310.6 / -1.31	Alfred Schnurr Electric Company LTD. 64-80 Gordon Street Guelph ON	GEN

Generator No: ON4398132
Status:
Approval Years: 2009
Contam. Facility:
MHSW Facility:
SIC Code: 238210
SIC Description: Electrical Contractors

PO Box No:
Country:
Choice of Contact:
Co Admin:
Phone No Admin:

--Details--
Waste Code: 213
Waste Description: PETROLEUM DISTILLATES

Waste Code: 252
Waste Description: WASTE OILS & LUBRICANTS

Map Key	Number of Records	Direction/ Distance (m)	Elev/Diff (m)	Site	DB
90	2 of 5	WSW/286.8	310.6 / -1.31	Alfred Schnurr Electric Company LTD. 64-80 Gordon Street Guelph ON	GEN

Generator No: ON4398132
Status:
Approval Years: 2010
Contam. Facility:
MHSW Facility:
SIC Code: 238210
SIC Description: Electrical Contractors

PO Box No:
Country:
Choice of Contact:
Co Admin:
Phone No Admin:

--Details--
Waste Code: 252
Waste Description: WASTE OILS & LUBRICANTS

Waste Code: 213

Waste Description: PETROLEUM DISTILLATES

---

90 **3 of 5** **WSW/286.8** **310.6 / -1.31** **Alfred Schnurr Electric Company LTD.** **GEN**
64-80 Gordon Street
Guelph ON N1H 4H4

Generator No: ON4398132
Status:
Approval Years: 04,06,07,08
Contam. Facility:
MHSW Facility:
SIC Code:
SIC Description:

PO Box No:
Country:
Choice of Contact:
Co Admin:
Phone No Admin:

--Details--
Waste Code: 213
Waste Description: PETROLEUM DISTILLATES

Waste Code: 252
Waste Description: WASTE OILS & LUBRICANTS

---

90 **4 of 5** **WSW/286.8** **310.6 / -1.31** **Alfred Schnurr Electric Company LTD.** **GEN**
64-80 Gordon Street
Guelph ON N1H 4H4

Generator No: ON4398132
Status:
Approval Years: 2012
Contam. Facility:
MHSW Facility:
SIC Code: 238210
SIC Description: Electrical Contractors

PO Box No:
Country:
Choice of Contact:
Co Admin:
Phone No Admin:

--Details--
Waste Code: 213
Waste Description: PETROLEUM DISTILLATES

Waste Code: 252
Waste Description: WASTE OILS & LUBRICANTS

---

90 **5 of 5** **WSW/286.8** **310.6 / -1.31** **Alfred Schnurr Electric Company LTD.** **GEN**
64-80 Gordon Street
Guelph ON

Generator No: ON4398132
Status:
Approval Years: 2011
Contam. Facility:
MHSW Facility:
SIC Code: 238210
SIC Description: Electrical Contractors

PO Box No:
Country:
Choice of Contact:
Co Admin:
Phone No Admin:

--Details--
Waste Code: 213
Waste Description: PETROLEUM DISTILLATES

Waste Code: 252
Waste Description: WASTE OILS & LUBRICANTS

Map Key	Number of Records	Direction/ Distance (m)	Elev/Diff (m)	Site	DB
91	1 of 1	SW/286.9	309.5 / -2.35	Guelph ON	WWIS

Well ID: 7210283
Construction Date:
Primary Water Use:
Sec. Water Use:
Final Well Status: Abandoned-Supply
Water Type:
Casing Material:
Audit No: Z174709
Tag:
Construction Method:
Elevation (m):
Elevation Reliability:
Depth to Bedrock:
Well Depth:
Overburden/Bedrock:
Pump Rate:
Static Water Level:
Flowing (Y/N):
Flow Rate:
Clear/Cloudy:

Data Entry Status:
Data Src:
Date Received: 10/29/2013
Selected Flag: Yes
Abandonment Rec:
Contractor: 7238
Form Version: 7
Owner:
Street Name: 40 WELLINGTON ST
County: WELLINGTON
Municipality: GUELPH CITY
Site Info:
Lot:
Concession:
Concession Name:
Easting NAD83:
Northing NAD83:
Zone:
UTM Reliability:

Bore Hole Information

Bore Hole ID: 1004616951
DP2BR:
Spatial Status:
Code OB:
Code OB Desc:
Open Hole:
Cluster Kind:
Date Completed: 09-OCT-13
Remarks:
Elevrc Desc:
Location Source Date:
Improvement Location Source:
Improvement Location Method:
Source Revision Comment:
Supplier Comment:

Elevation: 309.02
Elevrc:
Zone: 17
East83: 561060
North83: 4821076
Org CS: UTM83
UTMRC: 4
UTMRC Desc: margin of error : 30 m - 100 m
Location Method: wwr

Overburden and Bedrock Materials Interval

Formation ID: 1004658427
Layer: 2
Color:
General Color:
Mat1: 28
Most Common Material: SAND
Mat2:
Other Materials:
Mat3: 28
Other Materials: SAND
Formation Top Depth: 3
Formation End Depth: 10
Formation End Depth UOM: ft

Overburden and Bedrock

Materials Interval

Formation ID:	1004658426
Layer:	1
Color:	2
General Color:	GREY
Mat1:	
Most Common Material:	
Mat2:	
Other Materials:	
Mat3:	
Other Materials:	
Formation Top Depth:	0
Formation End Depth:	3
Formation End Depth UOM:	ft

Annular Space/Abandonment Sealing Record

Plug ID:	1004658433
Layer:	1
Plug From:	0
Plug To:	10
Plug Depth UOM:	ft

Method of Construction & Well Use

Method Construction ID:	1004658432
Method Construction Code:	
Method Construction:	
Other Method Construction:	

Pipe Information

Pipe ID:	1004658425
Casing No:	0
Comment:	
Alt Name:	

Construction Record - Casing

Casing ID:	1004658430
Layer:	
Material:	
Open Hole or Material:	
Depth From:	
Depth To:	
Casing Diameter:	
Casing Diameter UOM:	inch
Casing Depth UOM:	ft

Construction Record - Screen

Screen ID:	1004658431
Layer:	
Slot:	
Screen Top Depth:	
Screen End Depth:	
Screen Material:	
Screen Depth UOM:	ft
Screen Diameter UOM:	inch

Screen Diameter:

Water Details

Water ID: 1004658429
Layer:
Kind Code:
Kind:
Water Found Depth:
Water Found Depth UOM: ft

Hole Diameter

Hole ID: 1004658428
Diameter:
Depth From:
Depth To:
Hole Depth UOM: ft
Hole Diameter UOM: inch

---

92 | ***1 of 1*** | ***WNW/289.7*** | ***315.7 / 3.82*** | ***Surrey St Ewyndham St S Guelph ON*** | ***EHS***

Order No: 20131105042
Status: C
Report Type: Standard Report
Report Date: 14-NOV-13
Date Received: 05-NOV-13
Previous Site Name:
Lot/Building Size:
Additional Info Ordered:

Nearest Intersection:
Municipality: Guelph
Client Prov/State: ON
Search Radius (km): .25
X: -80.245357
Y: 43.542781

---

93 | ***1 of 4*** | ***N/291.1*** | ***310.9 / -1.01*** | ***Haastown Holdings (Guelph) Incorporated 45 Cross Street Guelph ON*** | ***CONV***

File No: 122901
Crown Brief No:
Court Location:
Publication City:
Publication Title:
Act:
Act(s):
First Matter:
Second Matter:
Investigation 1:
Investigation 2:
Penalty Imposed:
Description: Haastown Holdings (Guelph) Incorporated has been fined $8,000 after pleading guilty to one count of discharging a contaminant into the environment contrary to the Environmental Protection Act.
Background:
URL:

Location:
Region:
Ministry District:

Additional Details

Publication Date:
Count: 1
Act: EPA
Regulation:
Section: 14(1)
Act/Regulation/Section: EPA- -14(1)

Map Key	Number of Records	Direction/ Distance (m)	Elev/Diff (m)	Site	DB

Date Of Offence:
Date Of Conviction:
Date Charged: 11/23/2005
Charge Disposition: Fine, plus victim fine surcharge
Fine: $8,000
Synopsis:

---

93 *2 of 4* *N/291.1* *310.9 / -1.01*
Cash Rolls of Canada
45 Cross St
Guelph ON N1E 2Z5
SCT

Established: 1984
Plant Size (ft²): 12000
Employment: 12

---

93 *3 of 4* *N/291.1* *310.9 / -1.01*
TAYLOR JAMIESON MACHINE & ENG
45 CROSS ST UNIT 5
GUELPH ON N1E 2Z5
SCT

Established: 1979
Plant Size (ft²): 1800
Employment: 4

--Details--
Description: INDUSTRIAL AND COMMERCIAL MACHINERY AND EQUIPMENT, NOT ELSEWHERE CLASSIFIED
SIC/NAICS Code: 3599

---

93 *4 of 4* *N/291.1* *310.9 / -1.01*
AUTO-WRAP
45 Cross St
Guelph ON N1E 2Z5
SCT

Established: 1985
Plant Size (ft²): 12000
Employment: 12

--Details--
Description: All Other Converted Paper Product Manufacturing
SIC/NAICS Code: 322299

Description: All Other Plastic Product Manufacturing
SIC/NAICS Code: 326198

---

94 *1 of 2* *WNW/294.1* *315.7 / 3.82*
ON
WWIS

Well ID:	7215192	***Data Entry Status:***	Yes
Construction Date:		***Data Src:***	
Primary Water Use:		***Date Received:***	1/21/2014
Sec. Water Use:		***Selected Flag:***	Yes
Final Well Status:		***Abandonment Rec:***	
Water Type:		***Contractor:***	7238
Casing Material:		***Form Version:***	8
Audit No:	C19286	***Owner:***	
Tag:	A155060	***Street Name:***	
Construction Method:		***County:***	WELLINGTON
Elevation (m):		***Municipality:***	GUELPH CITY
Elevation Reliability:		***Site Info:***	
Depth to Bedrock:		***Lot:***	

Well Depth:		***Concession:***	
Overburden/Bedrock:		***Concession Name:***	
Pump Rate:		***Easting NAD83:***	
Static Water Level:		***Northing NAD83:***	
Flowing (Y/N):		***Zone:***	
Flow Rate:		***UTM Reliability:***	
Clear/Cloudy:			

Bore Hole Information

Bore Hole ID:	1004693663	***Elevation:***	316.01
DP2BR:		***Elevrc:***	
Spatial Status:		***Zone:***	17
Code OB:		***East83:***	560968
Code OB Desc:		***North83:***	4821390
Open Hole:		***Org CS:***	UTM83
Cluster Kind:		***UTMRC:***	4
Date Completed:	09-JAN-14	***UTMRC Desc:***	margin of error : 30 m - 100 m
Remarks:		***Location Method:***	wwr
Elevrc Desc:			
Location Source Date:			
Improvement Location Source:			
Improvement Location Method:			
Source Revision Comment:			
Supplier Comment:			

---

94 ***2 of 2*** ***WNW/294.1*** ***315.7 / 3.82*** ***ON*** ***WWIS***

Well ID:	7214137	***Data Entry Status:***	Yes
Construction Date:		***Data Src:***	
Primary Water Use:		***Date Received:***	1/6/2014
Sec. Water Use:		***Selected Flag:***	Yes
Final Well Status:		***Abandonment Rec:***	
Water Type:		***Contractor:***	7238
Casing Material:		***Form Version:***	8
Audit No:	C19285	***Owner:***	
Tag:	A155060	***Street Name:***	
Construction Method:		***County:***	WELLINGTON
Elevation (m):		***Municipality:***	GUELPH CITY
Elevation Reliability:		***Site Info:***	
Depth to Bedrock:		***Lot:***	
Well Depth:		***Concession:***	
Overburden/Bedrock:		***Concession Name:***	
Pump Rate:		***Easting NAD83:***	
Static Water Level:		***Northing NAD83:***	
Flowing (Y/N):		***Zone:***	
Flow Rate:		***UTM Reliability:***	
Clear/Cloudy:			

Bore Hole Information

Bore Hole ID:	1004677491	***Elevation:***	316.07
DP2BR:		***Elevrc:***	
Spatial Status:		***Zone:***	17
Code OB:		***East83:***	560967
Code OB Desc:		***North83:***	4821391
Open Hole:		***Org CS:***	UTM83
Cluster Kind:		***UTMRC:***	4
Date Completed:	19-DEC-13	***UTMRC Desc:***	margin of error : 30 m - 100 m
Remarks:		***Location Method:***	wwr
Elevrc Desc:			
Location Source Date:			

Improvement Location Source:
Improvement Location Method:
Source Revision Comment:
Supplier Comment:

---

95 | ***1 of 1*** | ***ENE/296.0*** | ***314.9 / 2.97*** | ***The Corporation of the City of Guelph***
York Rd
Guelph ON N1H 3A1 | ***ECA***

Approval No:	7435-777PSN	***MOE District:***	Guelph
Approval Date:	2007-10-01	***City:***	Guelph
Status:	Approved	***Longitude:***	-80.2381
Record Type:	ECA	***Latitude:***	43.5435
Link Source:	IDS	***Geometry X:***	
SWP Area Name:	Grand River	***Geometry Y:***	

Approval Type: ECA-MUNICIPAL AND PRIVATE SEWAGE WORKS
Project Type: MUNICIPAL AND PRIVATE SEWAGE WORKS
Address: York Rd
Full Address:
Full PDF Link: https://www.accessenvironment.ene.gov.on.ca/instruments/5715-756KRZ-14.pdf

---

96 | ***1 of 1*** | ***E/296.2*** | ***311.8 / -0.06*** | ***GEULPH ON*** | ***WWIS***

Well ID:	6714814	***Data Entry Status:***	
Construction Date:		***Data Src:***	
Primary Water Use:	Not Used	***Date Received:***	2/10/2004
Sec. Water Use:		***Selected Flag:***	Yes
Final Well Status:	Observation Wells	***Abandonment Rec:***	
Water Type:		***Contractor:***	6607
Casing Material:		***Form Version:***	3
Audit No:	Z07554	***Owner:***	
Tag:	A007522	***Street Name:***	131 ONTARO ST
Construction Method:		***County:***	WELLINGTON
Elevation (m):		***Municipality:***	GUELPH CITY
Elevation Reliability:		***Site Info:***	TUTLER PUBLIC SCHOOL
Depth to Bedrock:		***Lot:***	
Well Depth:		***Concession:***	
Overburden/Bedrock:		***Concession Name:***	
Pump Rate:		***Easting NAD83:***	
Static Water Level:		***Northing NAD83:***	
Flowing (Y/N):		***Zone:***	
Flow Rate:		***UTM Reliability:***	
Clear/Cloudy:			

Bore Hole Information

Bore Hole ID:	11108170	***Elevation:***	312.06
DP2BR:	0	***Elevrc:***	
Spatial Status:		***Zone:***	17
Code OB:	h	***East83:***	561605
Code OB Desc:	Mixed in a Layer	***North83:***	4821294
Open Hole:		***Org CS:***	UTM83
Cluster Kind:		***UTMRC:***	5
Date Completed:	08-JAN-04	***UTMRC Desc:***	margin of error : 100 m - 300 m
Remarks:		***Location Method:***	wwr
Elevrc Desc:			
Location Source Date:			
Improvement Location Source:			
Improvement Location Method:			
Source Revision Comment:			
Supplier Comment:			

Overburden and Bedrock Materials Interval

Formation ID:	932965419
Layer:	2
Color:	6
General Color:	BROWN
Mat1:	28
Most Common Material:	SAND
Mat2:	11
Other Materials:	GRAVEL
Mat3:	26
Other Materials:	ROCK
Formation Top Depth:	.15
Formation End Depth:	4.3
Formation End Depth UOM:	m

Overburden and Bedrock Materials Interval

Formation ID:	932965418
Layer:	1
Color:	
General Color:	
Mat1:	00
Most Common Material:	UNKNOWN TYPE
Mat2:	
Other Materials:	
Mat3:	
Other Materials:	
Formation Top Depth:	0
Formation End Depth:	.15
Formation End Depth UOM:	m

Annular Space/Abandonment Sealing Record

Plug ID:	933252018
Layer:	1
Plug From:	0
Plug To:	.3
Plug Depth UOM:	m

Annular Space/Abandonment Sealing Record

Plug ID:	933252019
Layer:	2
Plug From:	.3
Plug To:	.8
Plug Depth UOM:	m

Method of Construction & Well Use

Method Construction ID:	966714814
Method Construction Code:	6
Method Construction:	Boring
Other Method Construction:	

Pipe Information

Pipe ID:	11116183
Casing No:	1
Comment:	
Alt Name:	

Construction Record - Casing

Casing ID:	930841531
Layer:	1
Material:	5
Open Hole or Material:	PLASTIC
Depth From:	0
Depth To:	1.15
Casing Diameter:	
Casing Diameter UOM:	cm
Casing Depth UOM:	m

Construction Record - Screen

Screen ID:	933408730
Layer:	1
Slot:	020
Screen Top Depth:	1.15
Screen End Depth:	4.2
Screen Material:	5
Screen Depth UOM:	m
Screen Diameter UOM:	cm
Screen Diameter:	

Water Details

Water ID:	934049379
Layer:	1
Kind Code:	1
Kind:	FRESH
Water Found Depth:	3.1
Water Found Depth UOM:	m

Hole Diameter

Hole ID:	11116182
Diameter:	15
Depth From:	0
Depth To:	
Hole Depth UOM:	m
Hole Diameter UOM:	cm

---

97 | ***1 of 17*** | ***W/297.8*** | ***314.8 / 2.90*** | ***10 Surrey St E Guelph ON N1H3P5*** | ***EHS***

Order No:	20151221001	***Nearest Intersection:***	
Status:	C	***Municipality:***	
Report Type:	RSC Report (Urban)	***Client Prov/State:***	ON
Report Date:	24-DEC-15	***Search Radius (km):***	.3
Date Received:	21-DEC-15	***X:***	-80.245553
Previous Site Name:		***Y:***	43.541878
Lot/Building Size:			
Additional Info Ordered:			

Map Key	Number of Records	Direction/ Distance (m)	Elev/Diff (m)	Site	DB
97	2 of 17	W/297.8	314.8 / 2.90	UNION GAS LIMITED GUELPH SERVICE CENTRE 10 SURREY STREET EAST_ GUELPH ON N1H 3P5	GEN

Generator No: ON0178217
Status:
Approval Years: 98
Contam. Facility:
MHSW Facility:
SIC Code: 0711
SIC Description: CONV. OIL & GAS IND.

PO Box No:
Country:
Choice of Contact:
Co Admin:
Phone No Admin:

--Details--
Waste Code: 145
Waste Description: PAINT/PIGMENT/COATING RESIDUES

Waste Code: 222
Waste Description: HEAVY FUELS

Map Key	Number of Records	Direction/ Distance (m)	Elev/Diff (m)	Site	DB
97	3 of 17	W/297.8	314.8 / 2.90	UNION GAS LIMITED GUELPH SERVICE CENTRE 10 SURREY STREET EAST GUELPH ON N1H 6J6	GEN

Generator No: ON0178217
Status:
Approval Years: 99,00,01,02,03,04,07,08
Contam. Facility:
MHSW Facility:
SIC Code: 0711
SIC Description: CONV. OIL & GAS IND.

PO Box No:
Country:
Choice of Contact:
Co Admin:
Phone No Admin:

--Details--
Waste Code: 121
Waste Description: ALKALINE WASTES - HEAVY METALS

Waste Code: 145
Waste Description: PAINT/PIGMENT/COATING RESIDUES

Waste Code: 222
Waste Description: HEAVY FUELS

Map Key	Number of Records	Direction/ Distance (m)	Elev/Diff (m)	Site	DB
97	4 of 17	W/297.8	314.8 / 2.90	Corporation of the City of Guelph 10 Surrey Street East Guelph ON N1H 3P5	GEN

Generator No: ON5324187
Status:
Approval Years: 2016
Contam. Facility: No
MHSW Facility: No
SIC Code: 913150
SIC Description: 913150

PO Box No:
Country: Canada
Choice of Contact: CO_ADMIN
Co Admin: Kristjana Zoras
Phone No Admin: 519-884-0510 Ext.7210

--Details--
Waste Code: 146
Waste Description: OTHER SPECIFIED INORGANICS

Map Key	Number of Records	Direction/ Distance (m)	Elev/Diff (m)	Site	DB
97	5 of 17	W/297.8	314.8 / 2.90	Union Gas Limited 10 Surrey Street East Guelph ON N1H3P5	GEN

Generator No: ON9596500
Status:
Approval Years: 2015
Contam. Facility: No
MHSW Facility: No
SIC Code: 221210
SIC Description: NATURAL GAS DISTRIBUTION

PO Box No:
Country: Canada
Choice of Contact: CO_ADMIN
Co Admin: Kandis Roettger
Phone No Admin: 9052350146 Ext.

--Details--
Waste Code: 252
Waste Description: WASTE OILS & LUBRICANTS

Waste Code: 331
Waste Description: WASTE COMPRESSED GASES

Waste Code: 263
Waste Description: ORGANIC LABORATORY CHEMICALS

Map Key	Number of Records	Direction/ Distance (m)	Elev/Diff (m)	Site	DB
97	6 of 17	W/297.8	314.8 / 2.90	UNION GAS LIMITED 39-245 GUELPH SERVICE CENTRE 10 SURREY STREET GUELPH ON N1H 6J6	GEN

Generator No: ON0178217
Status:
Approval Years: 92,93,94,95,96
Contam. Facility:
MHSW Facility:
SIC Code: 0711
SIC Description: CONV. OIL & GAS IND.

PO Box No:
Country:
Choice of Contact:
Co Admin:
Phone No Admin:

--Details--
Waste Code: 222
Waste Description: HEAVY FUELS

Map Key	Number of Records	Direction/ Distance (m)	Elev/Diff (m)	Site	DB
97	7 of 17	W/297.8	314.8 / 2.90	UNION GAS LIMITED 10 SURREY STREET EAST GUELPH SERVICE CENTRE GUELPH ON N1H 3P5	GEN

Generator No: ON0178217
Status:
Approval Years: 97
Contam. Facility:
MHSW Facility:
SIC Code: 0711
SIC Description: CONV. OIL & GAS IND.

PO Box No:
Country:
Choice of Contact:
Co Admin:
Phone No Admin:

--Details--
Waste Code: 145
Waste Description: PAINT/PIGMENT/COATING RESIDUES

Waste Code: 222
Waste Description: HEAVY FUELS

Map Key	Number of Records	Direction/ Distance (m)	Elev/Diff (m)	Site	DB
97	8 of 17	W/297.8	314.8 / 2.90	Enbridge Gas Inc. operating as Union Gas 10 Surrey Street East Guelph ON N1H3P5	GEN

Generator No: ON9596500
Status: Registered
Approval Years: As of Dec 2018
Contam. Facility:
MHSW Facility:
SIC Code:
SIC Description:

PO Box No:
Country: Canada
Choice of Contact:
Co Admin:
Phone No Admin:

--Details--
Waste Code: 252 L
Waste Description: Waste crankcase oils and lubricants

Waste Code: 263 I
Waste Description: Misc. waste organic chemicals

Waste Code: 331 I
Waste Description: Waste compressed gases including cylinders

---

Map Key	Number of Records	Direction/ Distance (m)	Elev/Diff (m)	Site	DB
97	9 of 17	W/297.8	314.8 / 2.90	Union Gas Limited 10 Surrey Street East Guelph ON N1H3P5	GEN

Generator No: ON9596500
Status:
Approval Years: 2016
Contam. Facility: No
MHSW Facility: No
SIC Code: 221210
SIC Description: NATURAL GAS DISTRIBUTION

PO Box No:
Country: Canada
Choice of Contact: CO_ADMIN
Co Admin: Kandis Roettger
Phone No Admin: 9052350146 Ext.

--Details--
Waste Code: 331
Waste Description: WASTE COMPRESSED GASES

Waste Code: 252
Waste Description: WASTE OILS & LUBRICANTS

Waste Code: 263
Waste Description: ORGANIC LABORATORY CHEMICALS

Map Key	Number of Records	Direction/ Distance (m)	Elev/Diff (m)	Site	DB
97	10 of 17	W/297.8	314.8 / 2.90	UNION GAS LIMITED 39-245 GUELPH SERVICE CENTER 10 SURREY ST. GUELPH ON N1H 6J6	GEN

Generator No: ON1078214
Status:
Approval Years: 92,93,94
Contam. Facility:
MHSW Facility:
SIC Code: 0000
SIC Description: *** NOT DEFINED ***

PO Box No:
Country:
Choice of Contact:
Co Admin:
Phone No Admin:

Map Key	Number of Records	Direction/ Distance (m)	Elev/Diff (m)	Site	DB
97	11 of 17	W/297.8	314.8 / 2.90	UNION GAS LIMITED GUELPH SERVICE CENTRE 10 SURREY STREET EAST GUELPH ON N1H 3P5	GEN

Generator No: ON0178217
Status:
Approval Years: 2009
Contam. Facility:
MHSW Facility:
SIC Code: 221210
SIC Description: Natural Gas Distribution

PO Box No:
Country:
Choice of Contact:
Co Admin:
Phone No Admin:

--Details--
Waste Code: 121
Waste Description: ALKALINE WASTES - HEAVY METALS

Waste Code: 145
Waste Description: PAINT/PIGMENT/COATING RESIDUES

Waste Code: 222
Waste Description: HEAVY FUELS

Map Key	Number of Records	Direction/ Distance (m)	Elev/Diff (m)	Site	DB
97	12 of 17	W/297.8	314.8 / 2.90	Union Gas Limited 10 Surrey Street East Guelph ON N1H3P5	GEN

Generator No: ON9596500
Status:
Approval Years: 2014
Contam. Facility: No
MHSW Facility: No
SIC Code: 221210
SIC Description: NATURAL GAS DISTRIBUTION

PO Box No:
Country: Canada
Choice of Contact: CO_ADMIN
Co Admin: Kandis Roettger
Phone No Admin: 9052350146 Ext.

--Details--
Waste Code: 331
Waste Description: WASTE COMPRESSED GASES

Waste Code: 263
Waste Description: ORGANIC LABORATORY CHEMICALS

Waste Code: 252
Waste Description: WASTE OILS & LUBRICANTS

Map Key	Number of Records	Direction/ Distance (m)	Elev/Diff (m)	Site	DB
97	13 of 17	W/297.8	314.8 / 2.90	UNION GAS LIMITED GUELPH SERVICE CENTRE 10 SURREY STREET GUELPH ON N1H 6J6	GEN

Generator No: ON0178217
Status:
Approval Years: 88,89,90
Contam. Facility:
MHSW Facility:
SIC Code: 0711
SIC Description: CONV. OIL & GAS IND.

PO Box No:
Country:
Choice of Contact:
Co Admin:
Phone No Admin:

--Details--
Waste Code: 222
Waste Description: HEAVY FUELS

Map Key	Number of Records	Direction/ Distance (m)	Elev/Diff (m)	Site	DB
97	14 of 17	W/297.8	314.8 / 2.90	UNION GAS LIMITED GUELPH SERVICE CENTRE 10 SURREY STREET EAST GUELPH ON N1H 3P5	GEN

Generator No: ON0178217
Status:
Approval Years: 2011
Contam. Facility:
MHSW Facility:
SIC Code: 221210
SIC Description: Natural Gas Distribution

PO Box No:
Country:
Choice of Contact:
Co Admin:
Phone No Admin:

--Details--
Waste Code: 222
Waste Description: HEAVY FUELS

Waste Code: 121
Waste Description: ALKALINE WASTES - HEAVY METALS

Waste Code: 145
Waste Description: PAINT/PIGMENT/COATING RESIDUES

Map Key	Number of Records	Direction/ Distance (m)	Elev/Diff (m)	Site	DB
97	15 of 17	W/297.8	314.8 / 2.90	UNION GAS LIMITED GUELPH SERVICE CENTER 10 SURREY ST. GUELPH ON N1H 6J6	GEN

Generator No: ON1078214
Status:
Approval Years: 88,89,90
Contam. Facility:
MHSW Facility:
SIC Code: 0000
SIC Description: *** NOT DEFINED ***

PO Box No:
Country:
Choice of Contact:
Co Admin:
Phone No Admin:

Map Key	Number of Records	Direction/ Distance (m)	Elev/Diff (m)	Site	DB
97	16 of 17	W/297.8	314.8 / 2.90	UNION GAS LIMITED GUELPH SERVICE CENTRE 10 SURREY STREET EAST GUELPH ON N1H 3P5	GEN

Generator No: ON0178217
Status:
Approval Years: 2010
Contam. Facility:
MHSW Facility:
SIC Code: 221210
SIC Description: Natural Gas Distribution

PO Box No:
Country:
Choice of Contact:
Co Admin:
Phone No Admin:

--Details--
Waste Code: 222
Waste Description: HEAVY FUELS

Waste Code: 121
Waste Description: ALKALINE WASTES - HEAVY METALS

Waste Code: 145
Waste Description: PAINT/PIGMENT/COATING RESIDUES

Map Key	Number of Records	Direction/ Distance (m)	Elev/Diff (m)	Site	DB
97	17 of 17	W/297.8	314.8 / 2.90	City of Guelph 10 surrey street east Guelph ON N1H 3P5	GEN

Generator No: ON9406128
Status: Registered
Approval Years: As of Dec 2017
Contam. Facility:
MHSW Facility:
SIC Code:
SIC Description:

PO Box No:
Country: Canada
Choice of Contact:
Co Admin:
Phone No Admin:

--Details--
Waste Code: 251 L
Waste Description: Waste oils/sludges (petroleum based)

Map Key	Number of Records	Direction/ Distance (m)	Elev/Diff (m)	Site	DB
98	1 of 1	NNE/297.9	311.8 / -0.12	ADM Agri-Industries Company 24 Ontario Street Guelph ON N1E 3B1	SPL

Ref No: 7510-8X6KHP
Site No:
Incident Dt: 14-AUG-12
Year:
Incident Cause:
Incident Event:
Contaminant Code: 46
Contaminant Name: ENGINE OIL SLUDGE
Contaminant Limit 1:
Contam Limit Freq 1:
Contaminant UN No 1:
Environment Impact:
Nature of Impact:
Receiving Medium:
Receiving Env:
MOE Response: No Field Response
Dt MOE Arvl on Scn:
MOE Reported Dt: 14-AUG-12
Dt Document Closed: 17-AUG-12
Incident Reason:
Site Name: ADM Agri Industries<UNOFFICIAL>
Site County/District:
Site Geo Ref Meth:
Incident Summary: ADM Agri Industries, small volume engine oil to gnd and c/b
Contaminant Qty: 10 mL

Discharger Report:
Material Group:
Health/Env Conseq:
Client Type:
Sector Type:
Agency Involved:
Nearest Watercourse:
Site Address: 24 Ontario Street
Site District Office:
Site Postal Code:
Site Region:
Site Municipality: Guelph
Site Lot:
Site Conc:
Northing:
Easting:
Site Geo Ref Accu:
Site Map Datum:
SAC Action Class: Land Spills
Source Type:

Map Key	Number of Records	Direction/ Distance (m)	Elev/Diff (m)	Site	DB
99	1 of 1	N/299.7	310.6 / -1.34	Guelph ON	WWIS

Well ID: 7177230
Construction Date:
Primary Water Use: Monitoring and Test Hole
Sec. Water Use: 0
Final Well Status: Observation Wells
Water Type:
Casing Material:
Audit No: Z142939
Tag: A126028
Construction Method:
Elevation (m):

Data Entry Status:
Data Src:
Date Received: 2/27/2012
Selected Flag: Yes
Abandonment Rec:
Contractor: 7238
Form Version: 7
Owner:
Street Name: NEEVE STREET
County: WELLINGTON
Municipality: GUELPH TOWNSHIP

Elevation Reliability:
Depth to Bedrock:
Well Depth:
Overburden/Bedrock:
Pump Rate:
Static Water Level:
Flowing (Y/N):
Flow Rate:
Clear/Cloudy:

Site Info:
Lot:
Concession:
Concession Name:
Easting NAD83:
Northing NAD83:
Zone:
UTM Reliability:

Bore Hole Information

Bore Hole ID:	1003695548	***Elevation:***	310.58
DP2BR:		***Elevrc:***	
Spatial Status:		***Zone:***	17
Code OB:		***East83:***	561292
Code OB Desc:		***North83:***	4821602
Open Hole:		***Org CS:***	UTM83
Cluster Kind:		***UTMRC:***	4
Date Completed:	13-JAN-12	***UTMRC Desc:***	margin of error : 30 m - 100 m
Remarks:		***Location Method:***	wwr
Elevrc Desc:			
Location Source Date:			
Improvement Location Source:			
Improvement Location Method:			
Source Revision Comment:			
Supplier Comment:			

Overburden and Bedrock Materials Interval

Formation ID:	1004158899
Layer:	2
Color:	2
General Color:	GREY
Mat1:	15
Most Common Material:	LIMESTONE
Mat2:	
Other Materials:	
Mat3:	71
Other Materials:	FRACTURED
Formation Top Depth:	11
Formation End Depth:	40
Formation End Depth UOM:	ft

Overburden and Bedrock Materials Interval

Formation ID:	1004158898
Layer:	1
Color:	6
General Color:	BROWN
Mat1:	28
Most Common Material:	SAND
Mat2:	11
Other Materials:	GRAVEL
Mat3:	77
Other Materials:	LOOSE
Formation Top Depth:	0
Formation End Depth:	11
Formation End Depth UOM:	ft

Annular Space/Abandonment Sealing Record

Plug ID:	1004158911
Layer:	3
Plug From:	33
Plug To:	40
Plug Depth UOM:	ft

Annular Space/Abandonment Sealing Record

Plug ID:	1004158909
Layer:	1
Plug From:	0
Plug To:	25
Plug Depth UOM:	ft

Annular Space/Abandonment Sealing Record

Plug ID:	1004158910
Layer:	2
Plug From:	25
Plug To:	33
Plug Depth UOM:	ft

Method of Construction & Well Use

Method Construction ID:	1004158908
Method Construction Code:	2
Method Construction:	Rotary (Convent.)
Other Method Construction:	BORING

Pipe Information

Pipe ID:	1004158897
Casing No:	0
Comment:	
Alt Name:	

Construction Record - Casing

Casing ID:	1004158904
Layer:	1
Material:	5
Open Hole or Material:	PLASTIC
Depth From:	0
Depth To:	35
Casing Diameter:	2
Casing Diameter UOM:	inch
Casing Depth UOM:	ft

Construction Record - Screen

Screen ID:	1004158905
Layer:	1
Slot:	.10
Screen Top Depth:	35
Screen End Depth:	40

Screen Material: 5
Screen Depth UOM: ft
Screen Diameter UOM: inch
Screen Diameter: 2

Water Details

Water ID: 1004158903
Layer:
Kind Code:
Kind:
Water Found Depth:
Water Found Depth UOM: ft

Hole Diameter

Hole ID: 1004158901
Diameter: 6
Depth From: 11
Depth To: 25
Hole Depth UOM: ft
Hole Diameter UOM: inch

Hole Diameter

Hole ID: 1004158902
Diameter: 3
Depth From: 25
Depth To: 40
Hole Depth UOM: ft
Hole Diameter UOM: inch

Hole Diameter

Hole ID: 1004158900
Diameter: 6
Depth From: 0
Depth To: 11
Hole Depth UOM: ft
Hole Diameter UOM: inch

Unplottable Summary

Total: 100 Unplottable sites

DB	Company Name/Site Name	Address	City	Postal
CA	GUELPH CITY	YORK RD.	GUELPH CITY ON	
CA	The Corporation of the City of Guelph	Wyndham St from Carden Street to Wellington Street	Guelph ON	
CA	GUELPH CITY	WELLINGTON STREET	GUELPH CITY ON	
CA	GUELPH CITY	WELLINGTON ST.	GUELPH CITY ON	
CA	University of Guelph	MacNaughton Building No. 73, Gordon Street	Guelph ON	
CA	University of Guelph	McNaughton Building No. 73, Gordon Street	Guelph ON	
CA	UNIVERSITY OF GUELPH - NEW LAB.BLDG.	GORDON ST., NOT. DT. 29-4-92	GUELPH CITY ON	
CA	UNIVERSITY OF GUELPH	GORDON STREET	GUELPH CITY ON	
CA	UNIVERSITY OF GUELPH	GORDON STREET	GUELPH CITY ON	
CA	UNIVERSITY OF GUELPH	GORDON ST.	GUELPH CITY ON	
CA	UNIVERSITY OF GUELPH	GORDON ST.	GUELPH CITY ON	
CA	UNIVERSITY OF GUELPH	8ORDON ST., ROOM #350	1081PH CITY ON	
CA	GUELPH CITY	GORDON STREET	GUELPH CITY ON	
CA	GUELPH CITY	GORDON ST., PINERIDGE SUBD.	GUELPH CITY ON	
CA	CITY	GORDON ST.	GUELPH CITY ON	
CA	CITY	GORDON ST.	GUELPH CITY ON	
CA	The Corporation of the City of Guelph	York Rd	Guelph ON	

CA	Kerbro Investments Limited	Part of Lot 1, Plan 766	Guelph ON	
CA	Elora Ridge Developments Limited	Part of Lot 4, Broken Front Conession and Part of Park Lots 8, 10 & 12, Register	Centre Wellington ON	
CHEM	FLOCHEM	RR 7 LCD ROYAL CITY MAIL	GUELPH ON	N1H6J4
CHEM	FLOCHEM	RR 7 LCD ROYAL CITY MAIL	GUELPH ON	N1H6J4
EBR	Lafarge Canada Inc	Highway #24, Township of Guelph CITY OF GUELPH	ON	
EBR	Korzite Industries Ltd.	HIGHWAY #24 CITY OF GUELPH	ON	
EBR	Trillium Fuelling Systems	Hwy #24 West (Lot 2, Concession 2) Township of Guelph Ontario N1H 8M1 CITY OF GUELPH	ON	
ECA	The Corporation of the City of Guelph	Wyndham St from Carden Street to Wellington Street	Guelph ON	N1H 3A1
ECA	The Corporation of the City of Guelph	Surrey St	Guelph ON	N2H 3A1
ECA	The Corporation of the City of Guelph	Wyndham St from Carden Street to Wellington Street	Guelph ON	N1H 3A1
ECA	The Corporation of the City of Guelph	Waterworks Pl (from York Road to Waterworks Wood Station)	Guelph ON	N1H 3A1
ECA	The Corporation of the City of Guelph	Howitt St (from Wyndham Street to Neeve Street) and Margaret Street (at Howitt Street)	Guelph ON	N1H 3A1
ECA	The Corporation of the City of Guelph	Wellington St (from McCrae Boulevard to Gordon Street)	Guelph ON	N1H 3A1
EXP	LUCKNOW DISTRICT COOPERATIVE INCORPORATED	HWY 24 RR 6	GUELPH ON	
EXP	UPI ENERGY LP*	HWY 24 RR 6	GUELPH ON	
EXP	UPI ENERGY LP*	HWY 24 RR 6	GUELPH ON	
EXP	UPI ENERGY LP*	HWY 24 RR 6	GUELPH ON	
EXP	UPI ENERGY LP*	HWY 24 RR 6	GUELPH ON	
EXP	LAFARGE CANADA INC	HWY 24 S	GUELPH ON	N1H 3H6
EXP	SUPERIOR PROPANE INC*	HWY 24 S	GUELPH ON	N1H 3H6
GEN	WELLINGTON, COUNTY OF 42-423	ROTHSAY BRIDGE,CTY RD7OVER MULLET RIVER ROTHSAY,C/O ADMIN.CTNR, 70 WOOLWICH ST	GUELPH ON	N1H 3T9
GEN	STOP 124 SERVICES INC.	R. R. #7 F.C. 7000	Guelph ON	

GEN	R. N. Kargus Transportation Inc.	R. R. #7 F.C. 7000	Guelph ON	N1H 6J4
GEN	Mc Garr Auto Collision	RR #7	Guelph ON	N1H 6J4
GEN	CITY OF GUELPH	WELLINGTON STREET	GUELPH ON	N1H 4A7
GEN	CITY OF GUELPH	WELLINGTON STREET	GUELPH ON	N1H 4A7
GEN	City of Guelph	LOWER-36 WYNDHAM ST S	Guelph ON	N1H 7J5
GEN	VAN-CON GENERAL CONTRACTORS LTD.	HWY 24S DIV. B. CONC. 3W, PT. OF LOT 2	GUELPH TOWNSHIP ON	
GEN	VAN-CON GENERAL CONTRACTORS LTD.	HIGHWAY 24S DIV. B. CONCESSION 3W, PART LOT 2	GUELPH TOWNSHIP ON	N1H 6J4
GEN	DIEHL CANADA LTD. 12-036	R.R. 6, HIGHWAY 24S	GUELPH ON	N1H 6J3
GEN	WORTHINGTON CYLINDERS OF CANADA	INC., P.O.BOX 504 HIGHWAY 24 S.	GUELPH ON	N1H 6K9
GEN	Puresource Inc.	RR #7 Hwy 24 South	Guelph ON	N1H 6J4
GEN	DIEHL CANADA LTD.	BOX 360 R.R.7, HIGHWAY 24 S.	GUELPH ON	N1H 6K5
GEN	CNC MACHINE INC.	HWY #24 SOUTH RR #6	GUELPH ON	N1H 6J3
GEN	CNC MACHINE (OUT OF BUSINESS) 11-253	HWY #24 SOUTH RR #6	GUELPH ON	N1H 6J3
GEN	CNC MACHINE (OUT OF BUSINESS)	HWY #24 SOUTH RR #6	GUELPH ON	N1H 6J3
GEN	UNITED COOPERATIVES OF ONTARIO	GUELPH PROPANE DIV. HWY #24, RR# 6	GUELPH ON	N1H 6J3
GEN	UNITED CO(SEE&USE ON1446903) 39-131	GUELPH PROPANE DIV. HWY #24, RR# 6	GUELPH ON	N1N 6J3
GEN	UNITED CO(SEE&USE ON1446903)	GUELPH PROPANE DIVISION HWY #24, RR# 6	GUELPH ON	N1N 6J3
GEN	LAFARGE CONSTRUCTION MATERIALS	DOLIME QUARRY, HIGHWAY 24 HANLON EXPRESSWAY	GUELPH ON	N1H 6S9
GEN	UNIVERSITY OF GUELPH 39-068	MAIN CAMPUS GORDON STREET	GUELPH ON	N1G 2W1
GEN	UNIVERSITY OF GUELPH	MAIN CAMPUS/GORDON STREET	GUELPH ON	N1G 2W1
GEN	UNIVERSITY OF GUELPH	Main Campus Gordon Street	GUELPH ON	
GEN	UNIVERSITY OF GUELPH	Main Campus Gordon Street	GUELPH ON	N1G 2W1

GEN	UNIVERSITY OF GUELPH	Main Campus Gordon Street	GUELPH ON	
GEN	UNIVERSITY OF GUELPH	Main Campus Gordon Street	GUELPH ON	N1G 2W1
GEN	UNIVERSITY OF GUELPH	Main Campus Gordon Street	GUELPH ON	
GEN	UNIVERSITY OF GUELPH	Main Campus Gordon Street	GUELPH ON	
GEN	UNIVERSITY OF GUELPH	MAIN CAMPUS/GORDON STREET	GUELPH ON	N1G 2W1
GEN	UNIVERSITY OF GUELPH	MAIN CAMPUS GORDON STREET	GUELPH ON	N1G 2W1
GEN	UNIVERSITY OF GUELPH	GORDON STREET	GUELPH ON	
GEN	GUELPH, CORPORATION OF THE CITY OF	GORDON STREET RECYCLING DEPOT SOUTH OF WELLINGTON STREET, GORDON ST.	GUELPH ON	
GEN	GUELPH, CORPORATION OF THE CITY OF	GORDON STREET RECYCLING DEPOT SOUTH OF WELLINGTON STREET	GUELPH ON	
GEN	STOP 124 SERVICES INC.	R. R. #7 F.C. 7000	Guelph ON	N1H 6J4
GEN	643791 Ontario Limited	643791 ONTARIO LTD. R.R. # 5 - 5463 Hwy#6	GUELPH ON	
HINC		1) WELLINGTON STREET WEST & WYNDHAM STREET SOUTH 2) WILLOW ROAD & SILVERCREEK P	GUELPH ON	
NDFT		WYNDHAM ST NORTH, GUELPH, ON	ON	
PTTW	ICI Canada Inc.	Lot 1, Concession 2, City of Guelph, County of Wellington CITY OF GUELPH	ON	
SCT	DALYS WOOD PRODUCTS	RR 7	GUELPH ON	N1H 6J4
SCT	Dalys Wood Products Ltd.		Guelph ON	
SCT	DALYS WOOD PRODUCTS LTD.		Guelph ON	N1H
SCT	WORTHINGTON CYLINDERS	HWY 24 S	GUELPH ON	N1H
SPL	UNKNOWN	YORK ROAD, PAISLEY AND WELLINGTON.	GUELPH CITY ON	
SPL	PUC	AT THE GUELPH COMPOST FACILITY ON YORK ROAD WASTE DISPOSAL SITE	GUELPH CITY ON	
SPL	CONTRACTOR	PARK BEHIND UKRAINIAN CHURCH ON YORK RD MOTOR VEHICLE (OPERATING FLUID)	GUELPH CITY ON	
SPL	Loblaws Inc.	Wydham Street South, South of York Road	Guelph ON	

SPL	The Corporation of the City of Guelph	wellington street west	Guelph ON
SPL		Along 10 City Blocks starting at Wellington St then Wyndham St/Bridge then York Rd. <UNOFFICIAL>	Guelph ON
SPL	The Corporation of the City of Guelph	ON THE SPEED RIVER, APPROX 50 M NORTH OF NEEVE ST OUTFALL IS ON THE N SIDE WHILE THE DIRECTION OF THE RIVER IS NE.<UNOFFICIAL>	Guelph ON
SPL	UNITED CO-OP	HWY 24, WEST OF #6 TANK TRUCK (CARGO)	GUELPH CITY ON
SPL		Gordon St, Waterloo and Yorkshire	Guelph ON
SPL	TRANSPORT TRUCK	COUNTY RD. 7, DOWN BY ELORA TRANSPORT TRUCK (CARGO)	CENTRE WELLINGTON TOWNSHIP ON
SPL	FARM	COUNTY RD #27 BETWEEN ROCKWOOD AND HIGHWAY 24. TRACTOR	WELLINGTON COUNTY ON
SPL	UNKNOWN	1.5KM SOUTH OF COUNTY RD 124 ON COUNTY ROAD 24, TWN OF ERIN	WELLINGTON COUNTY ON
SPL	City of Guelph	100 meters South of York Road	Guelph ON
SPL	City of Guelph<UNOFFICIAL>	Wellington/Wyndham to York then out to HWY 7	Guelph ON
SPL	The Corporation of the City of Guelph	off of York Road in between Wyndham Street and Neeve Street	Guelph ON
SPL	Drexler Construction Limited	Wellington & Gordon, Windham, York & Ontario	Guelph ON
SPL	ESSO PETROLEUM CANADA	BULK PLANT BULK STATION	GUELPH CITY ON
WWIS		lot 10 con 14	ON
WWIS		con 2	ON
WWIS		con 2	ON
WWIS		lot 4	ON

Unplottable Report

Site: ***GUELPH CITY***
YORK RD. GUELPH CITY ON

Database: ***CA***

Certificate #: 7-1619-88-
Application Year: 88
Issue Date: 2/7/1989
Approval Type: Municipal water
Status: Approved in 1989
Application Type:
Client Name:
Client Address:
Client City:
Client Postal Code:
Project Description:
Contaminants:
Emission Control:

Site: ***The Corporation of the City of Guelph***
Wyndham St from Carden Street to Wellington Street Guelph ON

Database: ***CA***

Certificate #: 9339-7P6NNT
Application Year: 2009
Issue Date: 2/11/2009
Approval Type: Municipal and Private Sewage Works
Status: Approved
Application Type:
Client Name:
Client Address:
Client City:
Client Postal Code:
Project Description:
Contaminants:
Emission Control:

Site: ***GUELPH CITY***
WELLINGTON STREET GUELPH CITY ON

Database: ***CA***

Certificate #: 3-1465-86-
Application Year: 86
Issue Date: 10/7/1986
Approval Type: Municipal sewage
Status: Approved
Application Type:
Client Name:
Client Address:
Client City:
Client Postal Code:
Project Description:
Contaminants:
Emission Control:

Site: ***GUELPH CITY***
WELLINGTON ST. GUELPH CITY ON

Database: ***CA***

Certificate #: 7-1272-86-

Application Year: 86
Issue Date: 10/17/1986
Approval Type: Municipal water
Status: Approved
Application Type:
Client Name:
Client Address:
Client City:
Client Postal Code:
Project Description:
Contaminants:
Emission Control:

Site: ***University of Guelph***
MacNaughton Building No. 73, Gordon Street Guelph ON

Database: ***CA***

Certificate #: 3890-635JDS
Application Year: 2004
Issue Date: 9/20/2004
Approval Type: Air
Status: Approved
Application Type:
Client Name:
Client Address:
Client City:
Client Postal Code:
Project Description:
Contaminants:
Emission Control:

Site: ***University of Guelph***
McNaughton Building No. 73, Gordon Street Guelph ON

Database: ***CA***

Certificate #: 6031-5FERNG
Application Year: 2002
Issue Date: 11/14/2002
Approval Type: Air
Status: Revoked and/or Replaced
Application Type:
Client Name:
Client Address:
Client City:
Client Postal Code:
Project Description:
Contaminants:
Emission Control:

Site: ***UNIVERSITY OF GUELPH - NEW LAB.BLDG.***
GORDON ST., NOT. DT. 29-4-92 GUELPH CITY ON

Database: ***CA***

Certificate #: 8-2165-90-
Application Year: 90
Issue Date: 3/13/1991
Approval Type: Industrial air
Status: Approved in 1991
Application Type:
Client Name:
Client Address:
Client City:
Client Postal Code:
Project Description: LAB EXHAUST
Contaminants: Nitrilotriacetic Acid, Sulphuric Acid, Sodium Hydroxide, Phenol, Methylene Chloride, Methyl Alcohol, Hexane, Hydrogen Chloride, Hydrogen Peroxide, Acetic Acid
Emission Control: No Controls

Site: ***UNIVERSITY OF GUELPH***
GORDON STREET GUELPH CITY ON

Database: ***CA***

Certificate #: 8-2243-92-
Application Year: 92
Issue Date: 11/26/1992
Approval Type: Industrial air
Status: Approved
Application Type:
Client Name:
Client Address:
Client City:
Client Postal Code:
Project Description: NEW CHEM. FUMEHOOD NO. FH-112 IN RM. 318
Contaminants: Phenol, Chloroform, Ethyl Acetate, Methyl Alcohol, Acetone, Toluene(Pentyl Methane)(Methyl Benzene)
Emission Control: No Controls

Site: ***UNIVERSITY OF GUELPH***
GORDON STREET GUELPH CITY ON

Database: ***CA***

Certificate #: 8-2236-94-
Application Year: 94
Issue Date: 1/26/1995
Approval Type: Industrial air
Status: Cancelled
Application Type:
Client Name:
Client Address:
Client City:
Client Postal Code:
Project Description: EXH. FAN/STACK FH-104 FOR AXELROD BLDG.
Contaminants:
Emission Control:

Site: ***UNIVERSITY OF GUELPH***
GORDON ST. GUELPH CITY ON

Database: ***CA***

Certificate #: 3-0825-89-
Application Year: 89
Issue Date: 8/10/1989
Approval Type: Municipal sewage
Status: Approved
Application Type:
Client Name:
Client Address:
Client City:
Client Postal Code:
Project Description:
Contaminants:
Emission Control:

Site: ***UNIVERSITY OF GUELPH***
GORDON ST. GUELPH CITY ON

Database: ***CA***

Certificate #: 8-2002-95-
Application Year: 95
Issue Date: 3/31/1995
Approval Type: Industrial air
Status: Approved
Application Type:
Client Name:

Client Address:
Client City:
Client Postal Code:
Project Description: FUMEHOOD FOR RESEARCH ON CHEMICALS
Contaminants: Phenol, Chloroform, Methylene Chloride, Acetic Acid, Hydrogen Chloride, Methyl Alcohol, Mercaptoethanol, Dimethyl Sulfoxide, Dimethyl Formamide
Emission Control: No Controls

Site: ***UNIVERSITY OF GUELPH***
8ORDON ST., ROOM #350 1081PH CITY ON

Database: ***CA***

Certificate #: 8-2224-93-
Application Year: 93
Issue Date: 11/8/1993
Approval Type: Industrial air
Status: Approved
Application Type:
Client Name:
Client Address:
Client City:
Client Postal Code:
Project Description: EXHAUST FAN/STACK FOR RESEARCH LAB.
Contaminants: Hexane, Ethyl Acetate, Methylene Chloride, Ethyl Ether, Tetrahydrofuran, Pentane, Methyl Alcohol, Chloroform, Carbon Tetrachloride, Ethyl Alcohol,Denat,D
Emission Control:

Site: ***GUELPH CITY***
GORDON STREET GUELPH CITY ON

Database: ***CA***

Certificate #: 7-1127-86-
Application Year: 86
Issue Date: 9/18/1986
Approval Type: Municipal water
Status: Approved
Application Type:
Client Name:
Client Address:
Client City:
Client Postal Code:
Project Description:
Contaminants:
Emission Control:

Site: ***GUELPH CITY***
GORDON ST., PINERIDGE SUBD. GUELPH CITY ON

Database: ***CA***

Certificate #: 3-1575-95-006
Application Year: 95
Issue Date: 11/23/95
Approval Type: Municipal sewage
Status: Approved
Application Type:
Client Name:
Client Address:
Client City:
Client Postal Code:
Project Description:
Contaminants:
Emission Control:

Site: ***CITY***
GORDON ST. GUELPH CITY ON

Database: ***CA***

Certificate #: 3-0004-85-006
Application Year: 85
Issue Date: 7/24/85
Approval Type: Municipal sewage
Status: Approved
Application Type:
Client Name:
Client Address:
Client City:
Client Postal Code:
Project Description:
Contaminants:
Emission Control:

Site: ***CITY***
GORDON ST. GUELPH CITY ON

Database: ***CA***

Certificate #: 3-0535-85-000
Application Year: 85
Issue Date: 7/19/85
Approval Type: Municipal sewage
Status: Application Cancelled
Application Type:
Client Name:
Client Address:
Client City:
Client Postal Code:
Project Description:
Contaminants:
Emission Control:

Site: ***The Corporation of the City of Guelph***
York Rd Guelph ON

Database: ***CA***

Certificate #: 7435-777PSN
Application Year: 2007
Issue Date: 10/1/2007
Approval Type: Municipal and Private Sewage Works
Status: Approved
Application Type:
Client Name:
Client Address:
Client City:
Client Postal Code:
Project Description:
Contaminants:
Emission Control:

Site: ***Kerbro Investments Limited***
Part of Lot 1, Plan 766 Guelph ON

Database: ***CA***

Certificate #: 7432-6FYK4P
Application Year: 2005
Issue Date: 9/27/2005
Approval Type: Industrial Sewage Works
Status: Approved
Application Type:
Client Name:
Client Address:
Client City:
Client Postal Code:
Project Description:
Contaminants:
Emission Control:

Site: ***Elora Ridge Developments Limited*** ***Database:*** ***CA***
Part of Lot 4, Broken Front Conession and Part of Park Lots 8, 10 & 12, Register Centre Wellington ON

Certificate #: 1975-6R9JKE
Application Year: 2006
Issue Date: 6/30/2006
Approval Type: Municipal and Private Sewage Works
Status: Revoked and/or Replaced
Application Type:
Client Name:
Client Address:
Client City:
Client Postal Code:
Project Description:
Contaminants:
Emission Control:

Site: ***FLOCHEM*** ***Database:*** ***CHEM***
RR 7 LCD ROYAL CITY MAIL GUELPH ON N1H6J4

Headcode: 00273600
Headcode Desc: CHEMICALS
Phone: 5197635441
List Name:
Description:
Head Office Province:
Head Office Postal:
Mailing Address:
Mailing Address 2:
Mailing City:

Site: ***FLOCHEM*** ***Database:*** ***CHEM***
RR 7 LCD ROYAL CITY MAIL GUELPH ON N1H6J4

Headcode: 00273600
Headcode Desc: CHEMICALS
Phone:
List Name:
Description:
Head Office Province:
Head Office Postal:
Mailing Address:
Mailing Address 2:
Mailing City:

Site: ***Lafarge Canada Inc*** ***Database:*** ***EBR***
Highway #24, Township of Guelph CITY OF GUELPH ON

EBR Registry No: IA8E0895
Ministry Ref. No: 8213598
Notice Type: Instrument Decision
Company Name: Lafarge Canada Inc
Proponent Name:
Proponent Address: 7880 Keele Street, 5th Floor, Concord Ontario, L4K 4G7
Instrument Type: (EPA s. 9) - Approval for discharge into the natural environment other than water (i.e. Air)
Location Other:
URL:
Proposal Date: June 23, 1998
Notice Pub Date: August 10, 1998
Year: 1998

Location:

Highway #24, Township of Guelph CITY OF GUELPH

Site: ***Korzite Industries Ltd.*** ***Database:*** ***EBR***
HIGHWAY #24 CITY OF GUELPH ON

EBR Registry No: IA7E0294
Ministry Ref. No: 8203497 19970218
Notice Type: Instrument Decision
Company Name: Korzite Industries Ltd.
Proposal Date: February 27, 1997
Notice Pub Date: April 03, 1997
Year: 1997

Proponent Name:
Proponent Address: c/o. Spectrum Associates, 226 Randall Street, P.O. Box 127, Oakville Ontario, L6J 4Z5
Instrument Type: (EPA s. 9) - Approval for discharge into the natural environment other than water (i.e. Air)
Location Other:
URL:

Location:

HIGHWAY #24 CITY OF GUELPH

Site: ***Trillium Fuelling Systems*** ***Database:*** ***EBR***
Hwy #24 West (Lot 2, Concession 2) Township of Guelph Ontario N1H 8M1 CITY OF GUELPH ON

EBR Registry No: IT00E0074 ***Proposal Date:*** October 11, 2000
Ministry Ref. No: 00-205 ***Notice Pub Date:*** November 23, 2000
Notice Type: Instrument Decision ***Year:*** 2000
Company Name: Trillium Fuelling Systems
Proponent Name:
Proponent Address: 1129 Highway #5 West, Dundas Ontario, L9H 5E2
Instrument Type:
Location Other:
URL:

Location:

Hwy #24 West (Lot 2, Concession 2) Township of Guelph Ontario N1H 8M1 CITY OF GUELPH

Site: ***The Corporation of the City of Guelph*** ***Database:*** ***ECA***
Wyndham St from Carden Street to Wellington Street Guelph ON N1H 3A1

Approval No: 9339-7P6NNT ***MOE District:***
Approval Date: 2009-02-11 ***City:*** Guelph
Status: Approved ***Longitude:***
Record Type: ECA ***Latitude:***
Link Source: IDS ***Geometry X:***
SWP Area Name: ***Geometry Y:***
Approval Type: ECA-MUNICIPAL AND PRIVATE SEWAGE WORKS
Project Type: MUNICIPAL AND PRIVATE SEWAGE WORKS
Address: Wyndham St from Carden Street to Wellington Street
Full Address:
Full PDF Link: https://www.accessenvironment.ene.gov.on.ca/instruments/7981-7NFJY9-14.pdf

---

Site: ***The Corporation of the City of Guelph*** ***Database:*** ***ECA***
Surrey St Guelph ON N2H 3A1

Approval No: 6064-9PJN9X ***MOE District:***
Approval Date: 2014-10-07 ***City:*** Guelph
Status: Approved ***Longitude:***
Record Type: ECA ***Latitude:***
Link Source: IDS ***Geometry X:***
SWP Area Name: ***Geometry Y:***
Approval Type: ECA-MUNICIPAL AND PRIVATE SEWAGE WORKS
Project Type: MUNICIPAL AND PRIVATE SEWAGE WORKS
Address: Surrey St
Full Address:
Full PDF Link: https://www.accessenvironment.ene.gov.on.ca/instruments/5158-9P4SKZ-14.pdf

---

Site: ***The Corporation of the City of Guelph*** ***Database:*** ***ECA***
Wyndham St from Carden Street to Wellington Street Guelph ON N1H 3A1

Approval No: 2791-7P6N2J ***MOE District:***

Approval Date: 2009-02-11
Status: Approved
Record Type: ECA
Link Source: IDS
SWP Area Name:
Approval Type: ECA-Municipal Drinking Water Systems
Project Type: Municipal Drinking Water Systems
Address: Wyndham St from Carden Street to Wellington Street
Full Address:
Full PDF Link:
City:
Longitude:
Latitude:
Geometry X:
Geometry Y:

Site: ***The Corporation of the City of Guelph***
Waterworks Pl (from York Road to Waterworks Wood Station) Guelph ON N1H 3A1

Database: ***ECA***

Approval No: 0459-A6DMFU
Approval Date: 2016-01-25
Status: Approved
Record Type: ECA
Link Source: IDS
SWP Area Name:
Approval Type: ECA-MUNICIPAL AND PRIVATE SEWAGE WORKS
Project Type: MUNICIPAL AND PRIVATE SEWAGE WORKS
Address: Waterworks Pl (from York Road to Waterworks Wood Station)
Full Address:
Full PDF Link: https://www.accessenvironment.ene.gov.on.ca/instruments/2748-A4ZKLY-14.pdf
MOE District:
City: Guelph
Longitude:
Latitude:
Geometry X:
Geometry Y:

Site: ***The Corporation of the City of Guelph***
Howitt St (from Wyndham Street to Neeve Street) and Margaret Street (at Howitt Street) Guelph ON N1H 3A1

Database: ***ECA***

Approval No: 1720-AAAP5K
Approval Date: 2016-05-27
Status: Approved
Record Type: ECA
Link Source: IDS
SWP Area Name:
Approval Type: ECA-MUNICIPAL AND PRIVATE SEWAGE WORKS
Project Type: MUNICIPAL AND PRIVATE SEWAGE WORKS
Address: Howitt St (from Wyndham Street to Neeve Street) and Margaret Street (at Howitt Street)
Full Address:
Full PDF Link: https://www.accessenvironment.ene.gov.on.ca/instruments/5961-AA9NB8-14.pdf
MOE District:
City: Guelph
Longitude:
Latitude:
Geometry X:
Geometry Y:

Site: ***The Corporation of the City of Guelph***
Wellington St (from McCrae Boulevard to Gordon Street) Guelph ON N1H 3A1

Database: ***ECA***

Approval No: 8403-9KYK3N
Approval Date: 2014-06-19
Status: Approved
Record Type: ECA
Link Source: IDS
SWP Area Name:
Approval Type: ECA-MUNICIPAL AND PRIVATE SEWAGE WORKS
Project Type: MUNICIPAL AND PRIVATE SEWAGE WORKS
Address: Wellington St (from McCrae Boulevard to Gordon Street)
Full Address:
Full PDF Link: https://www.accessenvironment.ene.gov.on.ca/instruments/5056-9JWJF8-14.pdf
MOE District:
City: Guelph
Longitude:
Latitude:
Geometry X:
Geometry Y:

Site: ***LUCKNOW DISTRICT COOPERATIVE INCORPORATED***
HWY 24 RR 6 GUELPH ON

Database: ***EXP***

Instance No: 10475647
Instance ID: 20952
Instance Type: FS Highway Tank - Gas/Diesel

Description: FS HIGHWAY TANK - GASOLINE/DIESEL
Status: EXPIRED
TSSA Program Area:
Maximum Hazard Rank:
Facility Type:
Expired Date:

Site: ***UPI ENERGY LP****
HWY 24 RR 6 GUELPH ON

Database: ***EXP***

Instance No: 10476028
Instance ID: 21027
Instance Type: FS Highway Tank - Propane
Description: FS Highway Tank - Propane
Status: EXPIRED
TSSA Program Area:
Maximum Hazard Rank:
Facility Type:
Expired Date:

Site: ***UPI ENERGY LP****
HWY 24 RR 6 GUELPH ON

Database: ***EXP***

Instance No: 10475649
Instance ID: 22939
Instance Type: FS Highway Tank - Gas/Diesel
Description: FS HIGHWAY TANK - GASOLINE/DIESEL
Status: EXPIRED
TSSA Program Area:
Maximum Hazard Rank:
Facility Type:
Expired Date:

Site: ***UPI ENERGY LP****
HWY 24 RR 6 GUELPH ON

Database: ***EXP***

Instance No: 10465253
Instance ID: 21146
Instance Type: FS Highway Tank - Gas/Diesel
Description: FS HIGHWAY TANK - GASOLINE/DIESEL
Status: EXPIRED
TSSA Program Area:
Maximum Hazard Rank:
Facility Type:
Expired Date:

Site: ***UPI ENERGY LP****
HWY 24 RR 6 GUELPH ON

Database: ***EXP***

Instance No: 10447754
Instance ID: 16978
Instance Type: FS Highway Tank - Gas/Diesel
Description: FS HIGHWAY TANK - GASOLINE/DIESEL
Status: EXPIRED
TSSA Program Area:
Maximum Hazard Rank:
Facility Type:
Expired Date:

Site: ***LAFARGE CANADA INC***
HWY 24 S GUELPH ON N1H 3H6

Database: ***EXP***

Instance No: 10770378
Instance ID:
Instance Type: FS Liquid Fuel Tank
Description: FS Gasoline Station - Full Serve
Status: EXPIRED
TSSA Program Area:
Maximum Hazard Rank:
Facility Type: FS Liquid Fuel Tank
Expired Date: 4/17/1996

Site: ***SUPERIOR PROPANE INC****
HWY 24 S GUELPH ON N1H 3H6

Database: ***EXP***

Instance No: 11195713
Instance ID:
Instance Type: FS Liquid Fuel Tank
Description: Fuels Safety Private Fuel Outlet - Self Serve
Status: EXPIRED
TSSA Program Area:
Maximum Hazard Rank:
Facility Type: FS Liquid Fuel Tank
Expired Date: 11/8/1990

Site: ***WELLINGTON, COUNTY OF 42-423***
ROTHSAY BRIDGE,CTY RD7OVER MULLET RIVER ROTHSAY,C/O ADMIN.CTNR, 70 WOOLWICH ST GUELPH ON N1H 3T9

Database: ***GEN***

Generator No: ON0612205
Status:
Approval Years: 92,93,94,95,96,97,98
Contam. Facility:
MHSW Facility:
SIC Code: 4121
SIC Description: HIGHWAYS, STR., ETC.

PO Box No:
Country:
Choice of Contact:
Co Admin:
Phone No Admin:

--Details--
Waste Code: 146
Waste Description: OTHER SPECIFIED INORGANICS

Site: ***STOP 124 SERVICES INC.***
R. R. #7 F.C. 7000 Guelph ON

Database: ***GEN***

Generator No: ON4628243
Status:
Approval Years: 2009
Contam. Facility:
MHSW Facility:
SIC Code: 811199
SIC Description: All Other Automotive Repair and Maintenance

PO Box No:
Country:
Choice of Contact:
Co Admin:
Phone No Admin:

--Details--
Waste Code: 252
Waste Description: WASTE OILS & LUBRICANTS

Site: ***R. N. Kargus Transportation Inc.***
R. R. #7 F.C. 7000 Guelph ON N1H 6J4

Database: ***GEN***

Generator No: ON4628243
Status:
Approval Years: 02,03

PO Box No:
Country:
Choice of Contact:

Contam. Facility:
MHSW Facility:
SIC Code:
SIC Description:

Co Admin:
Phone No Admin:

--Details--
Waste Code: 252
Waste Description: WASTE OILS & LUBRICANTS

Site: ***Mc Garr Auto Collision***
RR #7 Guelph ON N1H 6J4

Database: ***GEN***

Generator No: ON7986671
Status:
Approval Years: 02,03,04
Contam. Facility:
MHSW Facility:
SIC Code:
SIC Description:

PO Box No:
Country:
Choice of Contact:
Co Admin:
Phone No Admin:

--Details--
Waste Code: 145
Waste Description: PAINT/PIGMENT/COATING RESIDUES

Site: ***CITY OF GUELPH***
WELLINGTON STREET GUELPH ON N1H 4A7

Database: ***GEN***

Generator No: ON5491434
Status:
Approval Years: 2015
Contam. Facility: No
MHSW Facility: No
SIC Code: 541330
SIC Description: ENGINEERING SERVICES

PO Box No:
Country: Canada
Choice of Contact: CO_OFFICIAL
Co Admin:
Phone No Admin:

--Details--
Waste Code: 221
Waste Description: LIGHT FUELS

Waste Code: 146
Waste Description: OTHER SPECIFIED INORGANICS

Waste Code: 251
Waste Description: OIL SKIMMINGS & SLUDGES

Waste Code: 213
Waste Description: PETROLEUM DISTILLATES

Site: ***CITY OF GUELPH***
WELLINGTON STREET GUELPH ON N1H 4A7

Database: ***GEN***

Generator No: ON5491434
Status:
Approval Years: 2014
Contam. Facility: No
MHSW Facility: No
SIC Code: 541330
SIC Description: ENGINEERING SERVICES

PO Box No:
Country: Canada
Choice of Contact: CO_OFFICIAL
Co Admin:
Phone No Admin:

--Details--
Waste Code: 146

Waste Description: OTHER SPECIFIED INORGANICS

Waste Code: 251
Waste Description: OIL SKIMMINGS & SLUDGES

Site: ***City of Guelph***
LOWER-36 WYNDHAM ST S Guelph ON N1H 7J5

Database: ***GEN***

Generator No: ON7392402
Status:
Approval Years: 2014
Contam. Facility: No
MHSW Facility: No
SIC Code: 812930
SIC Description: 812930

PO Box No:
Country: Canada
Choice of Contact: CO_ADMIN
Co Admin: Paul Knill
Phone No Admin: 5197416463 Ext.

--Details--
Waste Code: 221
Waste Description: LIGHT FUELS

Site: ***VAN-CON GENERAL CONTRACTORS LTD.***
HWY 24S DIV. B. CONC. 3W, PT. OF LOT 2 GUELPH TOWNSHIP ON

Database: ***GEN***

Generator No: ON1768600
Status:
Approval Years: 93,94,95,96,97,98
Contam. Facility:
MHSW Facility:
SIC Code: 4022
SIC Description: COMMERCIAL BUILDING

PO Box No:
Country:
Choice of Contact:
Co Admin:
Phone No Admin:

--Details--
Waste Code: 213
Waste Description: PETROLEUM DISTILLATES

Waste Code: 232
Waste Description: POLYMERIC RESINS

Waste Code: 252
Waste Description: WASTE OILS & LUBRICANTS

Site: ***VAN-CON GENERAL CONTRACTORS LTD.***
HIGHWAY 24S DIV. B. CONCESSION 3W, PART LOT 2 GUELPH TOWNSHIP ON N1H 6J4

Database: ***GEN***

Generator No: ON1768600
Status:
Approval Years: 99,00,01
Contam. Facility:
MHSW Facility:
SIC Code: 4022
SIC Description: COMMERCIAL BUILDING

PO Box No:
Country:
Choice of Contact:
Co Admin:
Phone No Admin:

--Details--
Waste Code: 252
Waste Description: WASTE OILS & LUBRICANTS

Waste Code: 213
Waste Description: PETROLEUM DISTILLATES

Waste Code: 232
Waste Description: POLYMERIC RESINS

Site: ***DIEHL CANADA LTD. 12-036***
R.R. 6, HIGHWAY 24S GUELPH ON N1H 6J3

Database: ***GEN***

Generator No: ON0068600
Status:
Approval Years: 92,93,94,95,96,97
Contam. Facility:
MHSW Facility:
SIC Code: 3299
SIC Description: OTHER TRANS. EQUIP.

PO Box No:
Country:
Choice of Contact:
Co Admin:
Phone No Admin:

--Details--
Waste Code: 251
Waste Description: OIL SKIMMINGS & SLUDGES

Waste Code: 253
Waste Description: EMULSIFIED OILS

Site: ***WORTHINGTON CYLINDERS OF CANADA***
INC., P.O.BOX 504 HIGHWAY 24 S. GUELPH ON N1H 6K9

Database: ***GEN***

Generator No: ON0121300
Status:
Approval Years: 88,89,90
Contam. Facility:
MHSW Facility:
SIC Code: 3049
SIC Description: OTHER STAMPED METAL

PO Box No:
Country:
Choice of Contact:
Co Admin:
Phone No Admin:

--Details--
Waste Code: 145
Waste Description: PAINT/PIGMENT/COATING RESIDUES

Waste Code: 211
Waste Description: AROMATIC SOLVENTS

Waste Code: 213
Waste Description: PETROLEUM DISTILLATES

Waste Code: 231
Waste Description: LATEX WASTES

Waste Code: 251
Waste Description: OIL SKIMMINGS & SLUDGES

Site: ***Puresource Inc.***
RR #7 Hwy 24 South Guelph ON N1H 6J4

Database: ***GEN***

Generator No: ON9193056
Status:
Approval Years: 02,03,04
Contam. Facility:
MHSW Facility:
SIC Code:
SIC Description:

PO Box No:
Country:
Choice of Contact:
Co Admin:
Phone No Admin:

--Details--
Waste Code: 262
Waste Description: DETERGENTS/SOAPS

Site: ***DIEHL CANADA LTD.***
BOX 360 R.R.7, HIGHWAY 24 S. GUELPH ON N1H 6K5

Database: ***GEN***

Generator No:	ON0068600	***PO Box No:***	
Status:		***Country:***	
Approval Years:	86,87,88,89,90	***Choice of Contact:***	
Contam. Facility:		***Co Admin:***	
MHSW Facility:		***Phone No Admin:***	
SIC Code:	3299		
SIC Description:	OTHER TRANS. EQUIP.		

--Details--

Waste Code:	251
Waste Description:	OIL SKIMMINGS & SLUDGES

Site: ***CNC MACHINE INC.***
HWY #24 SOUTH RR #6 GUELPH ON N1H 6J3

Database: ***GEN***

Generator No:	ON0814200	***PO Box No:***	
Status:		***Country:***	
Approval Years:	86,87,88,89	***Choice of Contact:***	
Contam. Facility:		***Co Admin:***	
MHSW Facility:		***Phone No Admin:***	
SIC Code:	3081		
SIC Description:	MACHINE SHOP IND.		

--Details--

Waste Code:	251
Waste Description:	OIL SKIMMINGS & SLUDGES

Site: ***CNC MACHINE (OUT OF BUSINESS) 11-253***
HWY #24 SOUTH RR #6 GUELPH ON N1H 6J3

Database: ***GEN***

Generator No:	ON0814200	***PO Box No:***	
Status:		***Country:***	
Approval Years:	92,93,94,95,96,97,98	***Choice of Contact:***	
Contam. Facility:		***Co Admin:***	
MHSW Facility:		***Phone No Admin:***	
SIC Code:	3081		
SIC Description:	MACHINE SHOP IND.		

Site: ***CNC MACHINE (OUT OF BUSINESS)***
HWY #24 SOUTH RR #6 GUELPH ON N1H 6J3

Database: ***GEN***

Generator No:	ON0814200	***PO Box No:***	
Status:		***Country:***	
Approval Years:	90	***Choice of Contact:***	
Contam. Facility:		***Co Admin:***	
MHSW Facility:		***Phone No Admin:***	
SIC Code:	3081		
SIC Description:	MACHINE SHOP IND.		

--Details--

Waste Code:	251
Waste Description:	OIL SKIMMINGS & SLUDGES

Site: ***UNITED COOPERATIVES OF ONTARIO***
GUELPH PROPANE DIV. HWY #24, RR# 6 GUELPH ON N1H 6J3

Database: ***GEN***

Generator No: ON0178405
Status:
Approval Years: 86,87,88,89,90
Contam. Facility:
MHSW Facility:
SIC Code: 5111
SIC Description: PETROLEUM PROD., WH.

PO Box No:
Country:
Choice of Contact:
Co Admin:
Phone No Admin:

--Details--
Waste Code: 213
Waste Description: PETROLEUM DISTILLATES

Waste Code: 221
Waste Description: LIGHT FUELS

Site: ***UNITED CO(SEE&USE ON1446903) 39-131***
GUELPH PROPANE DIV. HWY #24, RR# 6 GUELPH ON N1N 6J3

Database: ***GEN***

Generator No: ON0178405
Status:
Approval Years: 92,93,94,95,96,97
Contam. Facility:
MHSW Facility:
SIC Code: 5111
SIC Description: PETROLEUM PROD., WH.

PO Box No:
Country:
Choice of Contact:
Co Admin:
Phone No Admin:

Site: ***UNITED CO(SEE&USE ON1446903)***
GUELPH PROPANE DIVISION HWY #24, RR# 6 GUELPH ON N1N 6J3

Database: ***GEN***

Generator No: ON0178405
Status:
Approval Years: 98
Contam. Facility:
MHSW Facility:
SIC Code: 5111
SIC Description: PETROLEUM PROD., WH.

PO Box No:
Country:
Choice of Contact:
Co Admin:
Phone No Admin:

Site: ***LAFARGE CONSTRUCTION MATERIALS***
DOLIME QUARRY, HIGHWAY 24 HANLON EXPRESSWAY GUELPH ON N1H 6S9

Database: ***GEN***

Generator No: ON0213942
Status:
Approval Years: 95,96,97,98,99,00,01
Contam. Facility:
MHSW Facility:
SIC Code: 0812
SIC Description: LIMESTONE QUARRIES

PO Box No:
Country:
Choice of Contact:
Co Admin:
Phone No Admin:

--Details--
Waste Code: 252
Waste Description: WASTE OILS & LUBRICANTS

Site: ***UNIVERSITY OF GUELPH 39-068***
MAIN CAMPUS GORDON STREET GUELPH ON N1G 2W1

Database: ***GEN***

Generator No: ON0179200
Status:
Approval Years: 92,93,94,95,96
Contam. Facility:
MHSW Facility:
SIC Code: 8531

PO Box No:
Country:
Choice of Contact:
Co Admin:
Phone No Admin:

SIC Description: UNIVERSITY EDUCATION

--Details--

Waste Code: 269
Waste Description: NON-HALOGENATED PESTICIDES

Waste Code: 312
Waste Description: PATHOLOGICAL WASTES

Waste Code: 331
Waste Description: WASTE COMPRESSED GASES

Waste Code: 112
Waste Description: ACID WASTE - HEAVY METALS

Waste Code: 122
Waste Description: ALKALINE WASTES - OTHER METALS

Waste Code: 114
Waste Description: OTHER INORGANIC ACID WASTES

Waste Code: 121
Waste Description: ALKALINE WASTES - HEAVY METALS

Waste Code: 131
Waste Description: NEUTRALIZED WASTES - HEAVY METALS

Waste Code: 145
Waste Description: PAINT/PIGMENT/COATING RESIDUES

Waste Code: 148
Waste Description: INORGANIC LABORATORY CHEMICALS

Waste Code: 211
Waste Description: AROMATIC SOLVENTS

Waste Code: 212
Waste Description: ALIPHATIC SOLVENTS

Waste Code: 213
Waste Description: PETROLEUM DISTILLATES

Waste Code: 222
Waste Description: HEAVY FUELS

Waste Code: 241
Waste Description: HALOGENATED SOLVENTS

Waste Code: 242
Waste Description: HALOGENATED PESTICIDES

Waste Code: 243
Waste Description: PCB'S

Waste Code: 251
Waste Description: OIL SKIMMINGS & SLUDGES

Waste Code: 252
Waste Description: WASTE OILS & LUBRICANTS

Waste Code: 261
Waste Description: PHARMACEUTICALS

Waste Code: 263
Waste Description: ORGANIC LABORATORY CHEMICALS

Waste Code: 267
Waste Description: ORGANIC ACIDS

Site: ***UNIVERSITY OF GUELPH***
MAIN CAMPUS/GORDON STREET GUELPH ON N1G 2W1

Database: ***GEN***

Generator No:	ON0179200	***PO Box No:***	
Status:		***Country:***	
Approval Years:	86,87,88,89	***Choice of Contact:***	
Contam. Facility:		***Co Admin:***	
MHSW Facility:		***Phone No Admin:***	
SIC Code:	8531		
SIC Description:	UNIVERSITY EDUCATION		

--Details--

Waste Code: 112
Waste Description: ACID WASTE - HEAVY METALS

Waste Code: 114
Waste Description: OTHER INORGANIC ACID WASTES

Waste Code: 121
Waste Description: ALKALINE WASTES - HEAVY METALS

Waste Code: 213
Waste Description: PETROLEUM DISTILLATES

Waste Code: 148
Waste Description: INORGANIC LABORATORY CHEMICALS

Waste Code: 211
Waste Description: AROMATIC SOLVENTS

Waste Code: 212
Waste Description: ALIPHATIC SOLVENTS

Waste Code: 222
Waste Description: HEAVY FUELS

Waste Code: 241
Waste Description: HALOGENATED SOLVENTS

Waste Code: 242
Waste Description: HALOGENATED PESTICIDES

Waste Code: 252
Waste Description: WASTE OILS & LUBRICANTS

Waste Code: 263
Waste Description: ORGANIC LABORATORY CHEMICALS

Waste Code: 267
Waste Description: ORGANIC ACIDS

Waste Code: 269
Waste Description: NON-HALOGENATED PESTICIDES

Waste Code: 312
Waste Description: PATHOLOGICAL WASTES

Waste Code: 131
Waste Description: NEUTRALIZED WASTES - HEAVY METALS

Site: ***UNIVERSITY OF GUELPH***
Main Campus Gordon Street GUELPH ON

Database: ***GEN***

Generator No:	ON0179200	***PO Box No:***	

Status: ***Country:***
Approval Years: 2013 ***Choice of Contact:***
Contam. Facility: ***Co Admin:***
MHSW Facility: ***Phone No Admin:***
SIC Code: 611310
SIC Description: UNIVERSITIES

--Details--
Waste Code: 211
Waste Description: AROMATIC SOLVENTS

Waste Code: 145
Waste Description: PAINT/PIGMENT/COATING RESIDUES

Waste Code: 114
Waste Description: OTHER INORGANIC ACID WASTES

Waste Code: 282
Waste Description: NON-HALOGENATED LEAN ORGANICS

Waste Code: 253
Waste Description: EMULSIFIED OILS

Waste Code: 122
Waste Description: ALKALINE WASTES - OTHER METALS

Waste Code: 312
Waste Description: PATHOLOGICAL WASTES

Waste Code: 266
Waste Description: PHENOLIC WASTES

Waste Code: 251
Waste Description: OIL SKIMMINGS & SLUDGES

Waste Code: 267
Waste Description: ORGANIC ACIDS

Waste Code: 331
Waste Description: WASTE COMPRESSED GASES

Waste Code: 131
Waste Description: NEUTRALIZED WASTES - HEAVY METALS

Waste Code: 261
Waste Description: PHARMACEUTICALS

Waste Code: 148
Waste Description: INORGANIC LABORATORY CHEMICALS

Waste Code: 213
Waste Description: PETROLEUM DISTILLATES

Waste Code: 241
Waste Description: HALOGENATED SOLVENTS

Waste Code: 112
Waste Description: ACID WASTE - HEAVY METALS

Waste Code: 252
Waste Description: WASTE OILS & LUBRICANTS

Waste Code: 264
Waste Description: PHOTOPROCESSING WASTES

Waste Code: 269
Waste Description: NON-HALOGENATED PESTICIDES

Waste Code: 270
Waste Description: OTHER SPECIFIED ORGANICS

Waste Code: 242
Waste Description: HALOGENATED PESTICIDES

Waste Code: 146
Waste Description: OTHER SPECIFIED INORGANICS

Waste Code: 147
Waste Description: CHEMICAL FERTILIZER WASTES

Waste Code: 212
Waste Description: ALIPHATIC SOLVENTS

Waste Code: 263
Waste Description: ORGANIC LABORATORY CHEMICALS

Waste Code: 222
Waste Description: HEAVY FUELS

Waste Code: 221
Waste Description: LIGHT FUELS

Waste Code: 243
Waste Description: PCBS

Waste Code: 231
Waste Description: LATEX WASTES

Waste Code: 121
Waste Description: ALKALINE WASTES - HEAVY METALS

Site: ***UNIVERSITY OF GUELPH***
Main Campus Gordon Street GUELPH ON N1G 2W1

Database: ***GEN***

Generator No: ON0179200
Status:
Approval Years: 2012
Contam. Facility:
MHSW Facility:
SIC Code: 611310
SIC Description: Universities

PO Box No:
Country:
Choice of Contact:
Co Admin:
Phone No Admin:

--Details--
Waste Code: 122
Waste Description: ALKALINE WASTES - OTHER METALS

Waste Code: 241
Waste Description: HALOGENATED SOLVENTS

Waste Code: 331
Waste Description: WASTE COMPRESSED GASES

Waste Code: 253
Waste Description: EMULSIFIED OILS

Waste Code: 121
Waste Description: ALKALINE WASTES - HEAVY METALS

Waste Code: 145
Waste Description: PAINT/PIGMENT/COATING RESIDUES

Waste Code: 222
Waste Description: HEAVY FUELS

Waste Code: 211
Waste Description: AROMATIC SOLVENTS

Waste Code: 282
Waste Description: NON-HALOGENATED LEAN ORGANICS

Waste Code: 312
Waste Description: PATHOLOGICAL WASTES

Waste Code: 212
Waste Description: ALIPHATIC SOLVENTS

Waste Code: 242
Waste Description: HALOGENATED PESTICIDES

Waste Code: 112
Waste Description: ACID WASTE - HEAVY METALS

Waste Code: 243
Waste Description: PCBS

Waste Code: 146
Waste Description: OTHER SPECIFIED INORGANICS

Waste Code: 261
Waste Description: PHARMACEUTICALS

Waste Code: 267
Waste Description: ORGANIC ACIDS

Waste Code: 264
Waste Description: PHOTOPROCESSING WASTES

Waste Code: 148
Waste Description: INORGANIC LABORATORY CHEMICALS

Waste Code: 263
Waste Description: ORGANIC LABORATORY CHEMICALS

Waste Code: 221
Waste Description: LIGHT FUELS

Waste Code: 251
Waste Description: OIL SKIMMINGS & SLUDGES

Waste Code: 231
Waste Description: LATEX WASTES

Waste Code: 213
Waste Description: PETROLEUM DISTILLATES

Waste Code: 269
Waste Description: NON-HALOGENATED PESTICIDES

Waste Code: 252
Waste Description: WASTE OILS & LUBRICANTS

Waste Code: 131
Waste Description: NEUTRALIZED WASTES - HEAVY METALS

Waste Code: 270
Waste Description: OTHER SPECIFIED ORGANICS

Waste Code: 114
Waste Description: OTHER INORGANIC ACID WASTES

Main Campus Gordon Street GUELPH ON

Generator No:	ON0179200	***PO Box No:***	
Status:		***Country:***	
Approval Years:	2011	***Choice of Contact:***	
Contam. Facility:		***Co Admin:***	
MHSW Facility:		***Phone No Admin:***	
SIC Code:	611310		
SIC Description:	Universities		

--Details--

Waste Code: 212
Waste Description: ALIPHATIC SOLVENTS

Waste Code: 211
Waste Description: AROMATIC SOLVENTS

Waste Code: 312
Waste Description: PATHOLOGICAL WASTES

Waste Code: 145
Waste Description: PAINT/PIGMENT/COATING RESIDUES

Waste Code: 122
Waste Description: ALKALINE WASTES - OTHER METALS

Waste Code: 131
Waste Description: NEUTRALIZED WASTES - HEAVY METALS

Waste Code: 222
Waste Description: HEAVY FUELS

Waste Code: 252
Waste Description: WASTE OILS & LUBRICANTS

Waste Code: 267
Waste Description: ORGANIC ACIDS

Waste Code: 243
Waste Description: PCBS

Waste Code: 270
Waste Description: OTHER SPECIFIED ORGANICS

Waste Code: 282
Waste Description: NON-HALOGENATED LEAN ORGANICS

Waste Code: 269
Waste Description: NON-HALOGENATED PESTICIDES

Waste Code: 242
Waste Description: HALOGENATED PESTICIDES

Waste Code: 231
Waste Description: LATEX WASTES

Waste Code: 121
Waste Description: ALKALINE WASTES - HEAVY METALS

Waste Code: 253
Waste Description: EMULSIFIED OILS

Waste Code: 221
Waste Description: LIGHT FUELS

Waste Code: 146
Waste Description: OTHER SPECIFIED INORGANICS

Waste Code: 148
Waste Description: INORGANIC LABORATORY CHEMICALS

Waste Code: 263
Waste Description: ORGANIC LABORATORY CHEMICALS

Waste Code: 251
Waste Description: OIL SKIMMINGS & SLUDGES

Waste Code: 114
Waste Description: OTHER INORGANIC ACID WASTES

Waste Code: 213
Waste Description: PETROLEUM DISTILLATES

Waste Code: 331
Waste Description: WASTE COMPRESSED GASES

Waste Code: 112
Waste Description: ACID WASTE - HEAVY METALS

Waste Code: 241
Waste Description: HALOGENATED SOLVENTS

Waste Code: 261
Waste Description: PHARMACEUTICALS

Waste Code: 264
Waste Description: PHOTOPROCESSING WASTES

Site: ***UNIVERSITY OF GUELPH***
Main Campus Gordon Street GUELPH ON N1G 2W1

Database: ***GEN***

Generator No: ON0179200
Status:
Approval Years: 02,03,04,05,06,07,08
Contam. Facility:
MHSW Facility:
SIC Code:
SIC Description:

PO Box No:
Country:
Choice of Contact:
Co Admin:
Phone No Admin:

--Details--
Waste Code: 253
Waste Description: EMULSIFIED OILS

Waste Code: 231
Waste Description: LATEX WASTES

Waste Code: 262
Waste Description: DETERGENTS/SOAPS

Waste Code: 270
Waste Description: OTHER SPECIFIED ORGANICS

Waste Code: 146
Waste Description: OTHER SPECIFIED INORGANICS

Waste Code: 221
Waste Description: LIGHT FUELS

Waste Code: 243
Waste Description: PCB'S

Waste Code: 264
Waste Description: PHOTOPROCESSING WASTES

Waste Code: 282
Waste Description: NON-HALOGENATED LEAN ORGANICS

Waste Code: 312
Waste Description: PATHOLOGICAL WASTES

Waste Code: 112
Waste Description: ACID WASTE - HEAVY METALS

Waste Code: 114
Waste Description: OTHER INORGANIC ACID WASTES

Waste Code: 121
Waste Description: ALKALINE WASTES - HEAVY METALS

Waste Code: 122
Waste Description: ALKALINE WASTES - OTHER METALS

Waste Code: 131
Waste Description: NEUTRALIZED WASTES - HEAVY METALS

Waste Code: 145
Waste Description: PAINT/PIGMENT/COATING RESIDUES

Waste Code: 148
Waste Description: INORGANIC LABORATORY CHEMICALS

Waste Code: 211
Waste Description: AROMATIC SOLVENTS

Waste Code: 212
Waste Description: ALIPHATIC SOLVENTS

Waste Code: 213
Waste Description: PETROLEUM DISTILLATES

Waste Code: 222
Waste Description: HEAVY FUELS

Waste Code: 241
Waste Description: HALOGENATED SOLVENTS

Waste Code: 261
Waste Description: PHARMACEUTICALS

Waste Code: 242
Waste Description: HALOGENATED PESTICIDES

Waste Code: 251
Waste Description: OIL SKIMMINGS & SLUDGES

Waste Code: 252
Waste Description: WASTE OILS & LUBRICANTS

Waste Code: 263
Waste Description: ORGANIC LABORATORY CHEMICALS

Waste Code: 267
Waste Description: ORGANIC ACIDS

Waste Code: 269
Waste Description: NON-HALOGENATED PESTICIDES

Waste Code: 331
Waste Description: WASTE COMPRESSED GASES

Main Campus Gordon Street GUELPH ON

Generator No:	ON0179200	***PO Box No:***	
Status:		***Country:***	
Approval Years:	2009	***Choice of Contact:***	
Contam. Facility:		***Co Admin:***	
MHSW Facility:		***Phone No Admin:***	
SIC Code:	611310		
SIC Description:	Universities		

--Details--

Waste Code: 112
Waste Description: ACID WASTE - HEAVY METALS

Waste Code: 114
Waste Description: OTHER INORGANIC ACID WASTES

Waste Code: 121
Waste Description: ALKALINE WASTES - HEAVY METALS

Waste Code: 122
Waste Description: ALKALINE WASTES - OTHER METALS

Waste Code: 131
Waste Description: NEUTRALIZED WASTES - HEAVY METALS

Waste Code: 145
Waste Description: PAINT/PIGMENT/COATING RESIDUES

Waste Code: 146
Waste Description: OTHER SPECIFIED INORGANICS

Waste Code: 148
Waste Description: INORGANIC LABORATORY CHEMICALS

Waste Code: 211
Waste Description: AROMATIC SOLVENTS

Waste Code: 212
Waste Description: ALIPHATIC SOLVENTS

Waste Code: 213
Waste Description: PETROLEUM DISTILLATES

Waste Code: 221
Waste Description: LIGHT FUELS

Waste Code: 222
Waste Description: HEAVY FUELS

Waste Code: 231
Waste Description: LATEX WASTES

Waste Code: 241
Waste Description: HALOGENATED SOLVENTS

Waste Code: 242
Waste Description: HALOGENATED PESTICIDES

Waste Code: 243
Waste Description: PCBS

Waste Code: 251
Waste Description: OIL SKIMMINGS & SLUDGES

Waste Code: 252
Waste Description: WASTE OILS & LUBRICANTS

Waste Code: 253
Waste Description: EMULSIFIED OILS

Waste Code: 261
Waste Description: PHARMACEUTICALS

Waste Code: 263
Waste Description: ORGANIC LABORATORY CHEMICALS

Waste Code: 264
Waste Description: PHOTOPROCESSING WASTES

Waste Code: 267
Waste Description: ORGANIC ACIDS

Waste Code: 269
Waste Description: NON-HALOGENATED PESTICIDES

Waste Code: 270
Waste Description: OTHER SPECIFIED ORGANICS

Waste Code: 282
Waste Description: NON-HALOGENATED LEAN ORGANICS

Waste Code: 312
Waste Description: PATHOLOGICAL WASTES

Waste Code: 331
Waste Description: WASTE COMPRESSED GASES

Site: ***UNIVERSITY OF GUELPH***
Main Campus Gordon Street GUELPH ON

Database: ***GEN***

Generator No: ON0179200
Status:
Approval Years: 2010
Contam. Facility:
MHSW Facility:
SIC Code: 611310
SIC Description: Universities

PO Box No:
Country:
Choice of Contact:
Co Admin:
Phone No Admin:

--Details--
Waste Code: 331
Waste Description: WASTE COMPRESSED GASES

Waste Code: 145
Waste Description: PAINT/PIGMENT/COATING RESIDUES

Waste Code: 251
Waste Description: OIL SKIMMINGS & SLUDGES

Waste Code: 112
Waste Description: ACID WASTE - HEAVY METALS

Waste Code: 231
Waste Description: LATEX WASTES

Waste Code: 131
Waste Description: NEUTRALIZED WASTES - HEAVY METALS

Waste Code: 146
Waste Description: OTHER SPECIFIED INORGANICS

Waste Code: 242
Waste Description: HALOGENATED PESTICIDES

Waste Code:	264
Waste Description:	PHOTOPROCESSING WASTES
Waste Code:	114
Waste Description:	OTHER INORGANIC ACID WASTES
Waste Code:	121
Waste Description:	ALKALINE WASTES - HEAVY METALS
Waste Code:	212
Waste Description:	ALIPHATIC SOLVENTS
Waste Code:	263
Waste Description:	ORGANIC LABORATORY CHEMICALS
Waste Code:	269
Waste Description:	NON-HALOGENATED PESTICIDES
Waste Code:	261
Waste Description:	PHARMACEUTICALS
Waste Code:	122
Waste Description:	ALKALINE WASTES - OTHER METALS
Waste Code:	252
Waste Description:	WASTE OILS & LUBRICANTS
Waste Code:	241
Waste Description:	HALOGENATED SOLVENTS
Waste Code:	222
Waste Description:	HEAVY FUELS
Waste Code:	243
Waste Description:	PCBS
Waste Code:	267
Waste Description:	ORGANIC ACIDS
Waste Code:	213
Waste Description:	PETROLEUM DISTILLATES
Waste Code:	148
Waste Description:	INORGANIC LABORATORY CHEMICALS
Waste Code:	282
Waste Description:	NON-HALOGENATED LEAN ORGANICS
Waste Code:	270
Waste Description:	OTHER SPECIFIED ORGANICS
Waste Code:	312
Waste Description:	PATHOLOGICAL WASTES
Waste Code:	253
Waste Description:	EMULSIFIED OILS
Waste Code:	211
Waste Description:	AROMATIC SOLVENTS
Waste Code:	221
Waste Description:	LIGHT FUELS

Site: ***UNIVERSITY OF GUELPH***
MAIN CAMPUS/GORDON STREET GUELPH ON N1G 2W1

Database: ***GEN***

Generator No: ON0179200 ***PO Box No:***

Status: | | ***Country:***
Approval Years: 90 | ***Choice of Contact:***
Contam. Facility: | ***Co Admin:***
MHSW Facility: | ***Phone No Admin:***
SIC Code: 8531
SIC Description: UNIVERSITY EDUCATION

--Details--
Waste Code: 211
Waste Description: AROMATIC SOLVENTS

Waste Code: 148
Waste Description: INORGANIC LABORATORY CHEMICALS

Waste Code: 212
Waste Description: ALIPHATIC SOLVENTS

Waste Code: 213
Waste Description: PETROLEUM DISTILLATES

Waste Code: 222
Waste Description: HEAVY FUELS

Waste Code: 241
Waste Description: HALOGENATED SOLVENTS

Waste Code: 242
Waste Description: HALOGENATED PESTICIDES

Waste Code: 252
Waste Description: WASTE OILS & LUBRICANTS

Waste Code: 263
Waste Description: ORGANIC LABORATORY CHEMICALS

Waste Code: 267
Waste Description: ORGANIC ACIDS

Waste Code: 269
Waste Description: NON-HALOGENATED PESTICIDES

Waste Code: 312
Waste Description: PATHOLOGICAL WASTES

Waste Code: 112
Waste Description: ACID WASTE - HEAVY METALS

Waste Code: 114
Waste Description: OTHER INORGANIC ACID WASTES

Waste Code: 121
Waste Description: ALKALINE WASTES - HEAVY METALS

Waste Code: 131
Waste Description: NEUTRALIZED WASTES - HEAVY METALS

Waste Code: 145
Waste Description: PAINT/PIGMENT/COATING RESIDUES

Site: ***UNIVERSITY OF GUELPH***
MAIN CAMPUS GORDON STREET GUELPH ON N1G 2W1

Database: ***GEN***

Generator No: ON0179200 | ***PO Box No:***
Status: | ***Country:***
Approval Years: 97,99,00,01 | ***Choice of Contact:***
Contam. Facility: | ***Co Admin:***

MHSW Facility: ***Phone No Admin:***
SIC Code: 8531
SIC Description: UNIVERSITY EDUCATION

--Details--
Waste Code: 241
Waste Description: HALOGENATED SOLVENTS

Waste Code: 242
Waste Description: HALOGENATED PESTICIDES

Waste Code: 243
Waste Description: PCB'S

Waste Code: 251
Waste Description: OIL SKIMMINGS & SLUDGES

Waste Code: 252
Waste Description: WASTE OILS & LUBRICANTS

Waste Code: 261
Waste Description: PHARMACEUTICALS

Waste Code: 148
Waste Description: INORGANIC LABORATORY CHEMICALS

Waste Code: 211
Waste Description: AROMATIC SOLVENTS

Waste Code: 212
Waste Description: ALIPHATIC SOLVENTS

Waste Code: 213
Waste Description: PETROLEUM DISTILLATES

Waste Code: 222
Waste Description: HEAVY FUELS

Waste Code: 263
Waste Description: ORGANIC LABORATORY CHEMICALS

Waste Code: 267
Waste Description: ORGANIC ACIDS

Waste Code: 269
Waste Description: NON-HALOGENATED PESTICIDES

Waste Code: 312
Waste Description: PATHOLOGICAL WASTES

Waste Code: 331
Waste Description: WASTE COMPRESSED GASES

Waste Code: 112
Waste Description: ACID WASTE - HEAVY METALS

Waste Code: 114
Waste Description: OTHER INORGANIC ACID WASTES

Waste Code: 121
Waste Description: ALKALINE WASTES - HEAVY METALS

Waste Code: 122
Waste Description: ALKALINE WASTES - OTHER METALS

Waste Code: 131
Waste Description: NEUTRALIZED WASTES - HEAVY METALS

Waste Code: 145
Waste Description: PAINT/PIGMENT/COATING RESIDUES

Site: ***UNIVERSITY OF GUELPH***
GORDON STREET GUELPH ON

Database: ***GEN***

Generator No: ON0179200
Status:
Approval Years: 98
Contam. Facility:
MHSW Facility:
SIC Code: 8531
SIC Description: UNIVERSITY EDUCATION

PO Box No:
Country:
Choice of Contact:
Co Admin:
Phone No Admin:

--Details--

Waste Code: 112
Waste Description: ACID WASTE - HEAVY METALS

Waste Code: 114
Waste Description: OTHER INORGANIC ACID WASTES

Waste Code: 121
Waste Description: ALKALINE WASTES - HEAVY METALS

Waste Code: 122
Waste Description: ALKALINE WASTES - OTHER METALS

Waste Code: 131
Waste Description: NEUTRALIZED WASTES - HEAVY METALS

Waste Code: 145
Waste Description: PAINT/PIGMENT/COATING RESIDUES

Waste Code: 148
Waste Description: INORGANIC LABORATORY CHEMICALS

Waste Code: 211
Waste Description: AROMATIC SOLVENTS

Waste Code: 212
Waste Description: ALIPHATIC SOLVENTS

Waste Code: 213
Waste Description: PETROLEUM DISTILLATES

Waste Code: 222
Waste Description: HEAVY FUELS

Waste Code: 241
Waste Description: HALOGENATED SOLVENTS

Waste Code: 242
Waste Description: HALOGENATED PESTICIDES

Waste Code: 243
Waste Description: PCB'S

Waste Code: 251
Waste Description: OIL SKIMMINGS & SLUDGES

Waste Code: 252
Waste Description: WASTE OILS & LUBRICANTS

Waste Code: 261
Waste Description: PHARMACEUTICALS

Waste Code: 263
Waste Description: ORGANIC LABORATORY CHEMICALS

Waste Code: 267
Waste Description: ORGANIC ACIDS

Waste Code: 269
Waste Description: NON-HALOGENATED PESTICIDES

Waste Code: 312
Waste Description: PATHOLOGICAL WASTES

Waste Code: 331
Waste Description: WASTE COMPRESSED GASES

Site: ***GUELPH, CORPORATION OF THE CITY OF***
GORDON STREET RECYCLING DEPOT SOUTH OF WELLINGTON STREET, GORDON ST. GUELPH ON

Database: ***GEN***

Generator No: ON0349004
Status:
Approval Years: 98,99,00,01
Contam. Facility:
MHSW Facility:
SIC Code: 8373
SIC Description: ENVIRON. ADMIN.

PO Box No:
Country:
Choice of Contact:
Co Admin:
Phone No Admin:

--Details--
Waste Code: 252
Waste Description: WASTE OILS & LUBRICANTS

Site: ***GUELPH, CORPORATION OF THE CITY OF***
GORDON STREET RECYCLING DEPOT SOUTH OF WELLINGTON STREET GUELPH ON

Database: ***GEN***

Generator No: ON0349004
Status:
Approval Years: 92,93,97
Contam. Facility:
MHSW Facility:
SIC Code: 8373
SIC Description: ENVIRON. ADMIN.

PO Box No:
Country:
Choice of Contact:
Co Admin:
Phone No Admin:

--Details--
Waste Code: 252
Waste Description: WASTE OILS & LUBRICANTS

Site: ***STOP 124 SERVICES INC.***
R. R. #7 F.C. 7000 Guelph ON N1H 6J4

Database: ***GEN***

Generator No: ON4628243
Status:
Approval Years: 04,05,06,07,08
Contam. Facility:
MHSW Facility:
SIC Code: 811199
SIC Description: All Other Automotive Repair and Maintenance

PO Box No:
Country:
Choice of Contact:
Co Admin:
Phone No Admin:

--Details--
Waste Code: 252
Waste Description: WASTE OILS & LUBRICANTS

Site: ***643791 Ontario Limited***
643791 ONTARIO LTD. R.R. # 5 - 5463 Hwy#6 GUELPH ON

Database: ***GEN***

Generator No:	ON2670200	***PO Box No:***	
Status:		***Country:***	
Approval Years:	2013	***Choice of Contact:***	
Contam. Facility:		***Co Admin:***	
MHSW Facility:		***Phone No Admin:***	
SIC Code:	811111		
SIC Description:	GENERAL AUTOMOTIVE REPAIR		

--Details--

Waste Code:	252
Waste Description:	WASTE OILS & LUBRICANTS

Site:
1) WELLINGTON STREET WEST & WYNDHAM STREET SOUTH 2) WILLOW ROAD & SILVERCREEK P GUELPH ON

Database: ***HINC***

External File Num:	FS INC 0806-02727
Fuel Occurrence Type:	
Date of Occurrence:	
Fuel Type Involved:	
Status Desc:	Completed - No Action Required
Job Type Desc:	Incident/Near-Miss Occurrence (FS)
Oper. Type Involved:	
Service Interruptions:	
Property Damage:	
Fuel Life Cycle Stage:	
Root Cause:	
Reported Details:	Non-mandated. Caller is alleging gasoline pumps at two Petro Canada stations need calibration. Advis
Fuel Category:	Unknown
Occurrence Type:	Near-miss
Affiliation:	Member of the General Public
County Name:	Wellington
Approx. Quant. Rel:	
Nearby body of water:	
Enter Drainage Syst.:	
Approx. Quant. Unit:	
Environmental Impact:	

Site:
WYNDHAM ST NORTH, GUELPH, ON ON

Database: ***NDFT***

Property Id:	K3460
Base Name:	CFB KINGSTON DET LONDON
Status:	Tank no longer in service and removed
Status As Of:	May 25, 2001
Tank Class:	Operating tank for heating or emergency power generator
Install Year:	
Tank Type:	Underground
Last Year Used:	1993
Tank Contents:	Heating fuel / furnace oil
Capacity (L):	27000

Site: ***ICI Canada Inc.***
Lot 1, Concession 2, City of Guelph, County of Wellington CITY OF GUELPH ON

Database: ***PTTW***

EBR Registry No:	010-7450	***Proposal Date:***	August 06, 2009
Ministry Ref. No:	7410-7UGKN9	***Notice Date:***	December 14, 2009
Notice Type:	Instrument Decision	***Year:***	2009
Company Name:	ICI Canada Inc.		
Proponent Name:			

Proponent Address: 8200 Keele Street, Vaughan Ontario, L4K 2A5
Instrument Type: (OWRA s. 34) - Permit to Take Water
Location Other:
URL:

Location:

Lot 1, Concession 2, City of Guelph, County of Wellington CITY OF GUELPH

Site: ***DALYS WOOD PRODUCTS***
RR 7 GUELPH ON N1H 6J4

Database: ***SCT***

Established: 1984
Plant Size (ft²): 0
Employment: 3

--Details--
Description: Upholstered Household Furniture Manufacturing
SIC/NAICS Code: 337121

Description: Other Wood Household Furniture Manufacturing
SIC/NAICS Code: 337123

Site: ***Dalys Wood Products Ltd.***
Guelph ON

Database: ***SCT***

Established: 1984
Plant Size (ft²):
Employment: 3

Site: ***DALYS WOOD PRODUCTS LTD.***
Guelph ON N1H

Database: ***SCT***

Established: 1984
Plant Size (ft²): 0
Employment: 3

--Details--
Description: Upholstered Household Furniture Manufacturing
SIC/NAICS Code: 337121

Description: Other Wood Household Furniture Manufacturing
SIC/NAICS Code: 337123

Site: ***WORTHINGTON CYLINDERS***
HWY 24 S GUELPH ON N1H

Database: ***SCT***

Established: 1955
Plant Size (ft²): 27000
Employment: 8

--Details--
Description: FABRICATED PLATE WORK (BOILER SHOPS)
SIC/NAICS Code: 3443

Site: ***UNKNOWN***
YORK ROAD, PAISLEY AND WELLINGTON. GUELPH CITY ON

Database: ***SPL***

Ref No:	113865	***Discharger Report:***	
Site No:		***Material Group:***	
Incident Dt:	5/31/1995	***Health/Env Conseq:***	
Year:		***Client Type:***	
Incident Cause:	OTHER CONTAINER LEAK	***Sector Type:***	
Incident Event:		***Agency Involved:***	
Contaminant Code:		***Nearest Watercourse:***	
Contaminant Name:		***Site Address:***	
Contaminant Limit 1:		***Site District Office:***	
Contam Limit Freq 1:		***Site Postal Code:***	
Contaminant UN No 1:		***Site Region:***	
Environment Impact:	POSSIBLE	***Site Municipality:***	75101
Nature of Impact:	Water course or lake	***Site Lot:***	
Receiving Medium:	LAND	***Site Conc:***	
Receiving Env:		***Northing:***	
MOE Response:		***Easting:***	
Dt MOE Arvl on Scn:		***Site Geo Ref Accu:***	
MOE Reported Dt:	5/31/1995	***Site Map Datum:***	
Dt Document Closed:		***SAC Action Class:***	
Incident Reason:	UNKNOWN	***Source Type:***	
Site Name:			
Site County/District:			
Site Geo Ref Meth:			
Incident Summary:	UNKNOWN SOURCE-OILY MAT'LTO SEVERAL STREETS. FD AND WORKS RESPONDING.		
Contaminant Qty:			

Site: ***PUC***
AT THE GUELPH COMPOST FACILITY ON YORK ROAD WASTE DISPOSAL SITE GUELPH CITY ON

Database: ***SPL***

Ref No:	180986	***Discharger Report:***	
Site No:		***Material Group:***	
Incident Dt:	5/18/2000	***Health/Env Conseq:***	
Year:		***Client Type:***	
Incident Cause:	CONTAINER OVERFLOW	***Sector Type:***	
Incident Event:		***Agency Involved:***	
Contaminant Code:		***Nearest Watercourse:***	
Contaminant Name:		***Site Address:***	
Contaminant Limit 1:		***Site District Office:***	
Contam Limit Freq 1:		***Site Postal Code:***	
Contaminant UN No 1:		***Site Region:***	
Environment Impact:	POSSIBLE	***Site Municipality:***	75101
Nature of Impact:	Soil contamination	***Site Lot:***	
Receiving Medium:	LAND	***Site Conc:***	
Receiving Env:		***Northing:***	
MOE Response:		***Easting:***	
Dt MOE Arvl on Scn:		***Site Geo Ref Accu:***	
MOE Reported Dt:	5/18/2000	***Site Map Datum:***	
Dt Document Closed:		***SAC Action Class:***	
Incident Reason:	EQUIPMENT FAILURE	***Source Type:***	
Site Name:			
Site County/District:			
Site Geo Ref Meth:			
Incident Summary:	CITY OF GUELPH: 4500 L OF COMPOST PAD RUN-OFF TODITCH,CONTAINED,CLEANING.		
Contaminant Qty:			

Site: ***CONTRACTOR***
PARK BEHIND UKRAINIAN CHURCH ON YORK RD MOTOR VEHICLE (OPERATING FLUID) GUELPH CITY ON

Database: ***SPL***

Ref No:	93498	***Discharger Report:***	
Site No:		***Material Group:***	
Incident Dt:	11/15/1993	***Health/Env Conseq:***	
Year:		***Client Type:***	
Incident Cause:	PIPE/HOSE LEAK	***Sector Type:***	
Incident Event:		***Agency Involved:***	
Contaminant Code:		***Nearest Watercourse:***	

Contaminant Name:		***Site Address:***	
Contaminant Limit 1:		***Site District Office:***	
Contam Limit Freq 1:		***Site Postal Code:***	
Contaminant UN No 1:		***Site Region:***	
Environment Impact:	CONFIRMED	***Site Municipality:***	75101
Nature of Impact:	Soil contamination	***Site Lot:***	
Receiving Medium:	WATER	***Site Conc:***	
Receiving Env:		***Northing:***	
MOE Response:		***Easting:***	
Dt MOE Arvl on Scn:		***Site Geo Ref Accu:***	
MOE Reported Dt:	11/15/1993	***Site Map Datum:***	
Dt Document Closed:		***SAC Action Class:***	
Incident Reason:	ERROR	***Source Type:***	
Site Name:			
Site County/District:			
Site Geo Ref Meth:			
Incident Summary:	FRED E. PRIORS & SONS - 25 L OF HYDRAULIC OIL TO GROUND AND DITCH		
Contaminant Qty:			

Site: ***Loblaws Inc.***
Wydham Street South, South of York Road Guelph ON

Database: ***SPL***

Ref No:	6300-8WQQAG	***Discharger Report:***	
Site No:		***Material Group:***	
Incident Dt:	31-JUL-12	***Health/Env Conseq:***	
Year:		***Client Type:***	
Incident Cause:		***Sector Type:***	Transport Truck
Incident Event:		***Agency Involved:***	
Contaminant Code:	24	***Nearest Watercourse:***	
Contaminant Name:	GLYCOL/WATER SOLUTION	***Site Address:***	Wydham Street South, South of York Road
Contaminant Limit 1:		***Site District Office:***	
Contam Limit Freq 1:		***Site Postal Code:***	
Contaminant UN No 1:		***Site Region:***	
Environment Impact:	Confirmed	***Site Municipality:***	Guelph
Nature of Impact:	Surface Water Pollution	***Site Lot:***	
Receiving Medium:	Sewage - Municipal/Private and Commercial	***Site Conc:***	
Receiving Env:		***Northing:***	
MOE Response:	No Field Response	***Easting:***	
Dt MOE Arvl on Scn:		***Site Geo Ref Accu:***	
MOE Reported Dt:	27-JUL-12	***Site Map Datum:***	
Dt Document Closed:	29-AUG-12	***SAC Action Class:***	Highway Spills (usually highway accidents)
Incident Reason:		***Source Type:***	
Site Name:	Wydham Street South, South of York Road<UNOFFICIAL>		
Site County/District:			
Site Geo Ref Meth:			
Incident Summary:	MVA: Operating Fluids to wet pavement and CB		
Contaminant Qty:			

Site: ***The Corporation of the City of Guelph***
wellington street west Guelph ON

Database: ***SPL***

Ref No:	8607-9NKJGJ	***Discharger Report:***	
Site No:	NA	***Material Group:***	
Incident Dt:	2014/09/02	***Health/Env Conseq:***	
Year:		***Client Type:***	
Incident Cause:	Dumping	***Sector Type:***	Container/Drum/Tote
Incident Event:		***Agency Involved:***	
Contaminant Code:	98	***Nearest Watercourse:***	
Contaminant Name:	UNKNOWN	***Site Address:***	wellington street west
Contaminant Limit 1:		***Site District Office:***	
Contam Limit Freq 1:		***Site Postal Code:***	
Contaminant UN No 1:		***Site Region:***	
Environment Impact:	Confirmed	***Site Municipality:***	Guelph
Nature of Impact:	Soil Contamination	***Site Lot:***	
Receiving Medium:		***Site Conc:***	
Receiving Env:		***Northing:***	

MOE Response:	Planned Field Response	***Easting:***	
Dt MOE Arvl on Scn:	2014/09/02	***Site Geo Ref Accu:***	
MOE Reported Dt:	2014/09/02	***Site Map Datum:***	
Dt Document Closed:		***SAC Action Class:***	Land Spills
Incident Reason:	Unknown / N/A	***Source Type:***	
Site Name:	45 Gal Drums<UNOFFICIAL>		
Site County/District:			
Site Geo Ref Meth:			
Incident Summary:	45 Gal barrels found in grd -one spilt		
Contaminant Qty:	0 other - see incident description		

Site: ***Database:*** ***SPL***

Along 10 City Blocks starting at Wellington St then Wyndham St/Bridge then York Rd. <UNOFFICIAL> Guelph ON

Ref No:	5832-6FCQ9K	***Discharger Report:***	2
Site No:		***Material Group:***	Oil
Incident Dt:	8/17/2005	***Health/Env Conseq:***	
Year:		***Client Type:***	
Incident Cause:	Other Discharges	***Sector Type:***	Unknown
Incident Event:		***Agency Involved:***	
Contaminant Code:		***Nearest Watercourse:***	
Contaminant Name:	HYDRAULIC OIL	***Site Address:***	
Contaminant Limit 1:		***Site District Office:***	Guelph
Contam Limit Freq 1:		***Site Postal Code:***	
Contaminant UN No 1:		***Site Region:***	
Environment Impact:	Possible	***Site Municipality:***	Guelph
Nature of Impact:	Soil Contamination	***Site Lot:***	
Receiving Medium:	Land	***Site Conc:***	
Receiving Env:		***Northing:***	
MOE Response:		***Easting:***	
Dt MOE Arvl on Scn:		***Site Geo Ref Accu:***	
MOE Reported Dt:	8/17/2005	***Site Map Datum:***	
Dt Document Closed:		***SAC Action Class:***	Spills to Land
Incident Reason:	Unknown - Reason not determined	***Source Type:***	
Site Name:	Along 10 City Blocks starting at Wellington St then		
Site County/District:			
Site Geo Ref Meth:			
Incident Summary:	Source UNK-70 L Hydraulic oil along Rd.		
Contaminant Qty:	100 L		

Site: ***The Corporation of the City of Guelph*** ***Database:*** ***SPL***
ON THE SPEED RIVER, APPROX 50 M NORTH OF NEEVE ST OUTFALL IS ON THE N SIDE WHILE THE DIRECTION OF THE RIVER IS NE.<UNOFFICIAL> Guelph ON

Ref No:	4148-6UNN6H	***Discharger Report:***	
Site No:		***Material Group:***	Oils
Incident Dt:	10/17/2006	***Health/Env Conseq:***	
Year:		***Client Type:***	
Incident Cause:	Discharge Or Bypass To A Watercourse	***Sector Type:***	Other
Incident Event:		***Agency Involved:***	
Contaminant Code:	15	***Nearest Watercourse:***	
Contaminant Name:	OIL (PETROLEUM BASED, NOT SPECIFIED)	***Site Address:***	
Contaminant Limit 1:		***Site District Office:***	Guelph
Contam Limit Freq 1:		***Site Postal Code:***	
Contaminant UN No 1:		***Site Region:***	
Environment Impact:	Possible	***Site Municipality:***	Guelph
Nature of Impact:	Surface Water Pollution	***Site Lot:***	
Receiving Medium:	Water	***Site Conc:***	
Receiving Env:		***Northing:***	
MOE Response:		***Easting:***	
Dt MOE Arvl on Scn:		***Site Geo Ref Accu:***	
MOE Reported Dt:	10/17/2006	***Site Map Datum:***	
Dt Document Closed:		***SAC Action Class:***	
Incident Reason:	Unknown - Reason not determined	***Source Type:***	
Site Name:	ON THE SPEED RIVER, APPROX 50 M NORTH OF NEEVE ST		
Site County/District:			

Site Geo Ref Meth:
Incident Summary: Speed River: 20 L unk oil based product from storm sewer
Contaminant Qty: 20 L

Site: ***UNITED CO-OP***
HWY 24, WEST OF #6 TANK TRUCK (CARGO) GUELPH CITY ON

Database: ***SPL***

Ref No:	36471	***Discharger Report:***	
Site No:		***Material Group:***	
Incident Dt:	6/19/1990	***Health/Env Conseq:***	
Year:		***Client Type:***	
Incident Cause:	CONTAINER OVERFLOW	***Sector Type:***	
Incident Event:		***Agency Involved:***	
Contaminant Code:		***Nearest Watercourse:***	
Contaminant Name:		***Site Address:***	
Contaminant Limit 1:		***Site District Office:***	
Contam Limit Freq 1:		***Site Postal Code:***	
Contaminant UN No 1:		***Site Region:***	
Environment Impact:	NOT ANTICIPATED	***Site Municipality:***	75101
Nature of Impact:		***Site Lot:***	
Receiving Medium:	LAND	***Site Conc:***	
Receiving Env:		***Northing:***	
MOE Response:		***Easting:***	
Dt MOE Arvl on Scn:		***Site Geo Ref Accu:***	
MOE Reported Dt:	6/19/1990	***Site Map Datum:***	
Dt Document Closed:		***SAC Action Class:***	
Incident Reason:	ERROR	***Source Type:***	
Site Name:			
Site County/District:			
Site Geo Ref Meth:			
Incident Summary:	UNITED COOPERATIVES - 500 LTR DIESEL FUEL OVER-FILL - TO DYKED AREA.		
Contaminant Qty:			

Site:
Gordon St, Waterloo and Yorkshire Guelph ON

Database: ***SPL***

Ref No:	0443-6D8NAW	***Discharger Report:***	2
Site No:		***Material Group:***	Oil
Incident Dt:	6/10/2005	***Health/Env Conseq:***	
Year:		***Client Type:***	
Incident Cause:		***Sector Type:***	Other Motor Vehicle
Incident Event:		***Agency Involved:***	
Contaminant Code:		***Nearest Watercourse:***	
Contaminant Name:	DIESEL FUEL	***Site Address:***	
Contaminant Limit 1:		***Site District Office:***	Guelph
Contam Limit Freq 1:		***Site Postal Code:***	
Contaminant UN No 1:		***Site Region:***	
Environment Impact:	Not Anticipated	***Site Municipality:***	Guelph
Nature of Impact:		***Site Lot:***	
Receiving Medium:	Land	***Site Conc:***	
Receiving Env:		***Northing:***	
MOE Response:		***Easting:***	
Dt MOE Arvl on Scn:		***Site Geo Ref Accu:***	
MOE Reported Dt:	6/10/2005	***Site Map Datum:***	
Dt Document Closed:		***SAC Action Class:***	Spills to Highways (usually highway accidents)
Incident Reason:		***Source Type:***	
Site Name:	Roadway<UNOFFICIAL>		
Site County/District:			
Site Geo Ref Meth:			
Incident Summary:	diesel on road being cleaned by city		
Contaminant Qty:	90.9 L		

Site: ***TRANSPORT TRUCK***
COUNTY RD. 7, DOWN BY ELORA TRANSPORT TRUCK (CARGO) CENTRE WELLINGTON TOWNSHIP ON

Database: ***SPL***

Ref No:	172499	***Discharger Report:***	
Site No:		***Material Group:***	
Incident Dt:	9/9/1999	***Health/Env Conseq:***	
Year:		***Client Type:***	
Incident Cause:	OTHER CONTAINER LEAK	***Sector Type:***	
Incident Event:		***Agency Involved:***	
Contaminant Code:		***Nearest Watercourse:***	
Contaminant Name:		***Site Address:***	
Contaminant Limit 1:		***Site District Office:***	
Contam Limit Freq 1:		***Site Postal Code:***	
Contaminant UN No 1:		***Site Region:***	
Environment Impact:	NOT ANTICIPATED	***Site Municipality:***	75614
Nature of Impact:		***Site Lot:***	
Receiving Medium:	LAND	***Site Conc:***	
Receiving Env:		***Northing:***	
MOE Response:		***Easting:***	O.P.P., WORKS, F/D
Dt MOE Arvl on Scn:		***Site Geo Ref Accu:***	
MOE Reported Dt:	9/9/1999	***Site Map Datum:***	
Dt Document Closed:		***SAC Action Class:***	
Incident Reason:	UNKNOWN	***Source Type:***	
Site Name:			
Site County/District:			
Site Geo Ref Meth:			

Incident Summary: ROTHSAY- ANIMAL RENDERING MATERIAL TO ROADWAY. PD, WORKS, FD.
Contaminant Qty:

Site: ***FARM***
COUNTY RD #27 BETWEEN ROCKWOOD AND HIGHWAY 24. TRACTOR WELLINGTON COUNTY ON

Database: ***SPL***

Ref No:	226965	***Discharger Report:***	
Site No:		***Material Group:***	
Incident Dt:	6/1/2002	***Health/Env Conseq:***	
Year:		***Client Type:***	
Incident Cause:	OTHER TRANSPORTATION ACCIDENT	***Sector Type:***	
Incident Event:		***Agency Involved:***	
Contaminant Code:		***Nearest Watercourse:***	
Contaminant Name:		***Site Address:***	
Contaminant Limit 1:		***Site District Office:***	
Contam Limit Freq 1:		***Site Postal Code:***	
Contaminant UN No 1:		***Site Region:***	
Environment Impact:	POSSIBLE	***Site Municipality:***	75000
Nature of Impact:	Multi Media Pollution	***Site Lot:***	
Receiving Medium:	LAND	***Site Conc:***	
Receiving Env:		***Northing:***	
MOE Response:		***Easting:***	
Dt MOE Arvl on Scn:		***Site Geo Ref Accu:***	
MOE Reported Dt:	6/1/2002	***Site Map Datum:***	
Dt Document Closed:		***SAC Action Class:***	
Incident Reason:	UNKNOWN	***Source Type:***	
Site Name:			
Site County/District:			
Site Geo Ref Meth:			

Incident Summary: MVA: SPILL OF DIESEL FUEL TO ROADSIDE SHOULDER CLEANING.
Contaminant Qty:

Site: ***UNKNOWN***
1.5KM SOUTH OF COUNTY RD 124 ON COUNTY ROAD 24, TWN OF ERIN WELLINGTON COUNTY ON

Database: ***SPL***

Ref No:	214542	***Discharger Report:***	
Site No:		***Material Group:***	
Incident Dt:	10/24/2001	***Health/Env Conseq:***	
Year:		***Client Type:***	
Incident Cause:	OTHER TRANSPORTATION ACCIDENT	***Sector Type:***	
Incident Event:		***Agency Involved:***	COUNTY OF WELLINGTON, ERIN FD
Contaminant Code:		***Nearest Watercourse:***	

Contaminant Name:		***Site Address:***	
Contaminant Limit 1:		***Site District Office:***	
Contam Limit Freq 1:		***Site Postal Code:***	
Contaminant UN No 1:		***Site Region:***	
Environment Impact:	Possible	***Site Municipality:***	75000
Nature of Impact:	Soil contamination	***Site Lot:***	
Receiving Medium:	Land	***Site Conc:***	
Receiving Env:		***Northing:***	
MOE Response:		***Easting:***	
Dt MOE Arvl on Scn:		***Site Geo Ref Accu:***	
MOE Reported Dt:	10/24/2001	***Site Map Datum:***	
Dt Document Closed:		***SAC Action Class:***	
Incident Reason:	UNKNOWN	***Source Type:***	
Site Name:			
Site County/District:			
Site Geo Ref Meth:			
Incident Summary:	UNKNOWN, TRUCK ACCIDENT, 800L DIESEL TO DRY DITCH, FD/COUNTY ATTENDING		
Contaminant Qty:			

Site: ***City of Guelph***
100 meters South of York Road Guelph ON

Database: ***SPL***

Ref No:	8158-9ECFAH	***Discharger Report:***	
Site No:		***Material Group:***	
Incident Dt:	2013/12/13	***Health/Env Conseq:***	
Year:		***Client Type:***	
Incident Cause:	Overflow/Surcharge	***Sector Type:***	Sewer (Private or Municipal)
Incident Event:		***Agency Involved:***	
Contaminant Code:	44	***Nearest Watercourse:***	
Contaminant Name:	SEWAGE,RAW UNCHLORINATED	***Site Address:***	100 meters South of York Road
Contaminant Limit 1:		***Site District Office:***	
Contam Limit Freq 1:		***Site Postal Code:***	
Contaminant UN No 1:		***Site Region:***	
Environment Impact:	Confirmed	***Site Municipality:***	Guelph
Nature of Impact:	Surface Water Pollution	***Site Lot:***	
Receiving Medium:		***Site Conc:***	
Receiving Env:		***Northing:***	
MOE Response:		***Easting:***	
Dt MOE Arvl on Scn:		***Site Geo Ref Accu:***	
MOE Reported Dt:	2013/12/13	***Site Map Datum:***	
Dt Document Closed:		***SAC Action Class:***	Watercourse Spills
Incident Reason:	Blockage	***Source Type:***	
Site Name:	Watson Parkway<UNOFFICIAL>		
Site County/District:			
Site Geo Ref Meth:			
Incident Summary:	Guelph manhole surcharging, raw sewage to cb		
Contaminant Qty:	0 other - see incident description		

Site: ***City of Guelph<UNOFFICIAL>***
Wellington/Wyndham to York then out to HWY 7 Guelph ON

Database: ***SPL***

Ref No:	2115-8WA3M9	***Discharger Report:***	
Site No:		***Material Group:***	
Incident Dt:	16-JUL-12	***Health/Env Conseq:***	
Year:		***Client Type:***	
Incident Cause:	Other Transport Accident	***Sector Type:***	Motor Vehicle
Incident Event:		***Agency Involved:***	
Contaminant Code:	96	***Nearest Watercourse:***	
Contaminant Name:	WHEAT (GROUND)	***Site Address:***	Wellington/Wyndham to York then out to HWY 7
Contaminant Limit 1:		***Site District Office:***	
Contam Limit Freq 1:		***Site Postal Code:***	
Contaminant UN No 1:		***Site Region:***	
Environment Impact:	Confirmed	***Site Municipality:***	Guelph
Nature of Impact:	Other Impact(s)	***Site Lot:***	
Receiving Medium:	Sewage - Municipal/Private and Commercial	***Site Conc:***	

Receiving Env:		***Northing:***	
MOE Response:	No Field Response	***Easting:***	
Dt MOE Arvl on Scn:		***Site Geo Ref Accu:***	
MOE Reported Dt:	16-JUL-12	***Site Map Datum:***	
Dt Document Closed:	24-JUL-12	***SAC Action Class:***	Highway Spills (usually highway accidents)
Incident Reason:	Spill	***Source Type:***	
Site Name:	Roadway<UNOFFICIAL>		
Site County/District:			
Site Geo Ref Meth:			
Incident Summary:	Guelph- Wheat seed to roadway- cleaning		
Contaminant Qty:			

Site: ***The Corporation of the City of Guelph***
off of York Road in between Wyndham Street and Neeve Street Guelph ON

Database: ***SPL***

Ref No:	0372-8G9LUT	***Discharger Report:***	
Site No:		***Material Group:***	
Incident Dt:	4/25/2011	***Health/Env Conseq:***	
Year:		***Client Type:***	
Incident Cause:	Discharge Or Bypass To A Watercourse	***Sector Type:***	Other
Incident Event:		***Agency Involved:***	
Contaminant Code:	99	***Nearest Watercourse:***	
Contaminant Name:	SILT	***Site Address:***	off of York Road in between Wyndham Street and Neeve Street
Contaminant Limit 1:		***Site District Office:***	
Contam Limit Freq 1:		***Site Postal Code:***	
Contaminant UN No 1:		***Site Region:***	
Environment Impact:	Confirmed	***Site Municipality:***	Guelph
Nature of Impact:	Surface Water Pollution	***Site Lot:***	
Receiving Medium:		***Site Conc:***	
Receiving Env:		***Northing:***	
MOE Response:		***Easting:***	
Dt MOE Arvl on Scn:		***Site Geo Ref Accu:***	
MOE Reported Dt:	4/25/2011	***Site Map Datum:***	
Dt Document Closed:		***SAC Action Class:***	Watercourse Spills
Incident Reason:		***Source Type:***	
Site Name:	Eramosa River<UNOFFICIAL>		
Site County/District:			
Site Geo Ref Meth:			
Incident Summary:	Guelph: sediment into Eramosa River		
Contaminant Qty:	0 other - see incident description		

Site: ***Drexler Construction Limited***
Wellington & Gordon, Windham, York & Ontario Guelph ON

Database: ***SPL***

Ref No:	7170-84QHS6	***Discharger Report:***	
Site No:		***Material Group:***	
Incident Dt:		***Health/Env Conseq:***	
Year:		***Client Type:***	
Incident Cause:	Pipe Or Hose Leak	***Sector Type:***	
Incident Event:		***Agency Involved:***	
Contaminant Code:	15	***Nearest Watercourse:***	
Contaminant Name:	ENGINE OIL	***Site Address:***	
Contaminant Limit 1:		***Site District Office:***	
Contam Limit Freq 1:		***Site Postal Code:***	
Contaminant UN No 1:		***Site Region:***	
Environment Impact:	Not Anticipated	***Site Municipality:***	
Nature of Impact:	Other Impact(s)	***Site Lot:***	
Receiving Medium:		***Site Conc:***	
Receiving Env:		***Northing:***	
MOE Response:	No Field Response	***Easting:***	
Dt MOE Arvl on Scn:		***Site Geo Ref Accu:***	
MOE Reported Dt:	4/21/2010	***Site Map Datum:***	
Dt Document Closed:	5/7/2010	***SAC Action Class:***	Land Spills
Incident Reason:	Equipment/Vehicles	***Source Type:***	
Site Name:	Engine oil spill<UNOFFICIAL>		

Site County/District:
Site Geo Ref Meth:
Incident Summary: Drexler Construction - 45L engine oil roadways.
Contaminant Qty: 45 L

Site: ***ESSO PETROLEUM CANADA***
BULK PLANT BULK STATION GUELPH CITY ON

Database: ***SPL***

Ref No:	46399	***Discharger Report:***	
Site No:		***Material Group:***	
Incident Dt:	2/7/1991	***Health/Env Conseq:***	
Year:		***Client Type:***	
Incident Cause:	ABOVE-GROUND TANK LEAK	***Sector Type:***	
Incident Event:		***Agency Involved:***	
Contaminant Code:		***Nearest Watercourse:***	
Contaminant Name:		***Site Address:***	
Contaminant Limit 1:		***Site District Office:***	
Contam Limit Freq 1:		***Site Postal Code:***	
Contaminant UN No 1:		***Site Region:***	
Environment Impact:	POSSIBLE	***Site Municipality:***	75101
Nature of Impact:	Soil contamination	***Site Lot:***	
Receiving Medium:	LAND / WATER	***Site Conc:***	
Receiving Env:		***Northing:***	
MOE Response:		***Easting:***	
Dt MOE Arvl on Scn:		***Site Geo Ref Accu:***	
MOE Reported Dt:	2/7/1991	***Site Map Datum:***	
Dt Document Closed:		***SAC Action Class:***	
Incident Reason:	NEGLIGENCE (APPARENT)	***Source Type:***	

Site Name:
Site County/District:
Site Geo Ref Meth:
Incident Summary: ESOO BULK PLANT - APPROX.1000L COLOURED DIESEL OVERFLOWED TO DIKED AREA
Contaminant Qty:

Site:
lot 10 con 14 ON

Database: ***WWIS***

Well ID:	7140885	***Data Entry Status:***	
Construction Date:		***Data Src:***	
Primary Water Use:	Domestic	***Date Received:***	3/4/2010
Sec. Water Use:		***Selected Flag:***	Yes
Final Well Status:	Water Supply	***Abandonment Rec:***	
Water Type:		***Contractor:***	7143
Casing Material:		***Form Version:***	7
Audit No:	Z105526	***Owner:***	
Tag:	A091637	***Street Name:***	231554 COUNTY ROAD 24
Construction Method:		***County:***	PRINCE EDWARD
Elevation (m):		***Municipality:***	WELLINGTON VILLAGE
Elevation Reliability:		***Site Info:***	
Depth to Bedrock:		***Lot:***	010
Well Depth:		***Concession:***	14
Overburden/Bedrock:		***Concession Name:***	
Pump Rate:		***Easting NAD83:***	
Static Water Level:		***Northing NAD83:***	
Flowing (Y/N):		***Zone:***	
Flow Rate:		***UTM Reliability:***	
Clear/Cloudy:			

Bore Hole Information

Bore Hole ID:	1002945549	***Elevation:***	
DP2BR:		***Elevrc:***	
Spatial Status:		***Zone:***	17
Code OB:		***East83:***	999999
Code OB Desc:		***North83:***	9999999

Open Hole:
Cluster Kind:
Date Completed: 07-DEC-09
Remarks:
Elevrc Desc:
Location Source Date:
Improvement Location Source:
Improvement Location Method:
Source Revision Comment:
Supplier Comment:

Org CS: UTM83
UTMRC: 9
UTMRC Desc: unknown UTM
Location Method: wwr

Overburden and Bedrock Materials Interval

Formation ID: 1003142624
Layer: 2
Color: 2
General Color: GREY
Mat1: 05
Most Common Material: CLAY
Mat2: 11
Other Materials: GRAVEL
Mat3:
Other Materials:
Formation Top Depth: 35
Formation End Depth: 82
Formation End Depth UOM: ft

Overburden and Bedrock Materials Interval

Formation ID: 1003142627
Layer: 5
Color: 2
General Color: GREY
Mat1: 15
Most Common Material: LIMESTONE
Mat2:
Other Materials:
Mat3:
Other Materials:
Formation Top Depth: 151
Formation End Depth: 157
Formation End Depth UOM: ft

Overburden and Bedrock Materials Interval

Formation ID: 1003142623
Layer: 1
Color: 6
General Color: BROWN
Mat1: 11
Most Common Material: GRAVEL
Mat2: 28
Other Materials: SAND
Mat3:
Other Materials:
Formation Top Depth: 0
Formation End Depth: 35
Formation End Depth UOM: ft

Overburden and Bedrock Materials Interval

Formation ID: 1003142626
Layer: 4
Color: 6
General Color: BROWN
Mat1: 11
Most Common Material: GRAVEL
Mat2: 28
Other Materials: SAND
Mat3: 05
Other Materials: CLAY
Formation Top Depth: 99
Formation End Depth: 151
Formation End Depth UOM: ft

Overburden and Bedrock Materials Interval

Formation ID: 1003142625
Layer: 3
Color: 2
General Color: GREY
Mat1: 05
Most Common Material: CLAY
Mat2: 10
Other Materials: COARSE SAND
Mat3:
Other Materials:
Formation Top Depth: 82
Formation End Depth: 99
Formation End Depth UOM: ft

Annular Space/Abandonment Sealing Record

Plug ID: 1003142629
Layer: 1
Plug From: 0
Plug To: 19
Plug Depth UOM: ft

Method of Construction & Well Use

Method Construction ID: 1003142636
Method Construction Code: 1
Method Construction: Cable Tool
Other Method Construction:

Pipe Information

Pipe ID: 1003142621
Casing No: 0
Comment:
Alt Name:

Construction Record - Casing

Casing ID: 1003142632
Layer: 2
Material: 4
Open Hole or Material: OPEN HOLE
Depth From: 151
Depth To: 157
Casing Diameter: 6
Casing Diameter UOM: inch

Casing Depth UOM: ft

Construction Record - Casing

Casing ID: 1003142631
Layer: 1
Material: 1
Open Hole or Material: STEEL
Depth From: -2
Depth To: 151
Casing Diameter: 6
Casing Diameter UOM: inch
Casing Depth UOM: ft

Construction Record - Screen

Screen ID: 1003142633
Layer: 1
Slot:
Screen Top Depth:
Screen End Depth: 157
Screen Material: 5
Screen Depth UOM: ft
Screen Diameter UOM: inch
Screen Diameter: 5

Results of Well Yield Testing

Pump Test ID: 1003142622
Pump Set At: 120
Static Level: 41
Final Level After Pumping: 94
Recommended Pump Depth: 120
Pumping Rate: 12
Flowing Rate:
Recommended Pump Rate: 12
Levels UOM: ft
Rate UOM: GPM
Water State After Test Code: 3
Water State After Test: OTHER
Pumping Test Method: 0
Pumping Duration HR: 8
Pumping Duration MIN: 0
Flowing:

Draw Down & Recovery

Pump Test Detail ID: 1003142634
Test Type: Draw Down
Test Duration: 30
Test Level: 94
Test Level UOM: ft

Water Details

Water ID: 1003142630
Layer: 1
Kind Code: 8
Kind: Untested
Water Found Depth: 157
Water Found Depth UOM: ft

Hole Diameter

Hole ID:	1003142628
Diameter:	6
Depth From:	0
Depth To:	157
Hole Depth UOM:	ft
Hole Diameter UOM:	inch

Site:
con 2 ON

Database:
WWIS

Well ID:	6714410	***Data Entry Status:***	
Construction Date:		***Data Src:***	1
Primary Water Use:	Not Used	***Date Received:***	3/27/2003
Sec. Water Use:		***Selected Flag:***	Yes
Final Well Status:	Observation Wells	***Abandonment Rec:***	
Water Type:		***Contractor:***	6571
Casing Material:		***Form Version:***	1
Audit No:	245038	***Owner:***	
Tag:		***Street Name:***	
Construction Method:		***County:***	WELLINGTON
Elevation (m):		***Municipality:***	GUELPH TOWNSHIP
Elevation Reliability:		***Site Info:***	
Depth to Bedrock:		***Lot:***	
Well Depth:		***Concession:***	02
Overburden/Bedrock:		***Concession Name:***	DIV D
Pump Rate:		***Easting NAD83:***	
Static Water Level:		***Northing NAD83:***	
Flowing (Y/N):		***Zone:***	
Flow Rate:		***UTM Reliability:***	
Clear/Cloudy:			

Bore Hole Information

Bore Hole ID:	10542255	***Elevation:***	
DP2BR:		***Elevrc:***	
Spatial Status:		***Zone:***	17
Code OB:	o	***East83:***	
Code OB Desc:	Overburden	***North83:***	
Open Hole:		***Org CS:***	
Cluster Kind:		***UTMRC:***	9
Date Completed:	27-NOV-02	***UTMRC Desc:***	unknown UTM
Remarks:		***Location Method:***	na
Elevrc Desc:			
Location Source Date:			
Improvement Location Source:			
Improvement Location Method:			
Source Revision Comment:			
Supplier Comment:			

Overburden and Bedrock Materials Interval

Formation ID:	932921882
Layer:	4
Color:	2
General Color:	GREY
Mat1:	06
Most Common Material:	SILT
Mat2:	08
Other Materials:	FINE SAND
Mat3:	80
Other Materials:	POROUS
Formation Top Depth:	13
Formation End Depth:	20
Formation End Depth UOM:	ft

Overburden and Bedrock Materials Interval

Formation ID: 932921881
Layer: 3
Color: 6
General Color: BROWN
Mat1: 10
Most Common Material: COARSE SAND
Mat2: 80
Other Materials: POROUS
Mat3:
Other Materials:
Formation Top Depth: 6
Formation End Depth: 13
Formation End Depth UOM: ft

Overburden and Bedrock Materials Interval

Formation ID: 932921879
Layer: 1
Color: 6
General Color: BROWN
Mat1: 02
Most Common Material: TOPSOIL
Mat2:
Other Materials:
Mat3:
Other Materials:
Formation Top Depth: 0
Formation End Depth: 1
Formation End Depth UOM: ft

Overburden and Bedrock Materials Interval

Formation ID: 932921880
Layer: 2
Color: 6
General Color: BROWN
Mat1: 09
Most Common Material: MEDIUM SAND
Mat2: 80
Other Materials: POROUS
Mat3:
Other Materials:
Formation Top Depth: 1
Formation End Depth: 6
Formation End Depth UOM: ft

Annular Space/Abandonment Sealing Record

Plug ID: 933240168
Layer: 2
Plug From: 8
Plug To: 26
Plug Depth UOM: ft

Annular Space/Abandonment Sealing Record

Plug ID: 933240167
Layer: 1

Plug From: 0
Plug To: 8
Plug Depth UOM: ft

Method of Construction & Well Use

Method Construction ID: 966714410
Method Construction Code: B
Method Construction: Other Method
Other Method Construction:

Pipe Information

Pipe ID: 11090825
Casing No: 1
Comment:
Alt Name:

Construction Record - Casing

Casing ID: 930779078
Layer: 1
Material: 5
Open Hole or Material: PLASTIC
Depth From:
Depth To: 11
Casing Diameter: 2
Casing Diameter UOM: inch
Casing Depth UOM: ft

Construction Record - Screen

Screen ID: 933405596
Layer: 1
Slot: 010
Screen Top Depth: 11
Screen End Depth: 26
Screen Material:
Screen Depth UOM: ft
Screen Diameter UOM: inch
Screen Diameter: 2

Water Details

Water ID: 934036043
Layer: 1
Kind Code: 1
Kind: FRESH
Water Found Depth: 20
Water Found Depth UOM: ft

Site:
con 2 ON

Database: ***WWIS***

Well ID: 6714411
Construction Date:
Primary Water Use: Not Used
Sec. Water Use:
Final Well Status: Observation Wells
Water Type:
Casing Material:
Audit No: 245037
Tag:

Data Entry Status:
Data Src: 1
Date Received: 3/27/2003
Selected Flag: Yes
Abandonment Rec:
Contractor: 6571
Form Version: 1
Owner:
Street Name:

Construction Method:
Elevation (m):
Elevation Reliability:
Depth to Bedrock:
Well Depth:
Overburden/Bedrock:
Pump Rate:
Static Water Level:
Flowing (Y/N):
Flow Rate:
Clear/Cloudy:

County: WELLINGTON
Municipality: GUELPH TOWNSHIP
Site Info:
Lot:
Concession: 02
Concession Name: DIV D
Easting NAD83:
Northing NAD83:
Zone:
UTM Reliability:

Bore Hole Information

Bore Hole ID: 10542256
DP2BR:
Spatial Status:
Code OB: o
Code OB Desc: Overburden
Open Hole:
Cluster Kind:
Date Completed: 27-NOV-02
Remarks:
Elevrc Desc:
Location Source Date:
Improvement Location Source:
Improvement Location Method:
Source Revision Comment:
Supplier Comment:

Elevation:
Elevrc:
Zone: 17
East83:
North83:
Org CS:
UTMRC: 9
UTMRC Desc: unknown UTM
Location Method: na

Overburden and Bedrock Materials Interval

Formation ID: 932921886
Layer: 4
Color: 2
General Color: GREY
Mat1: 06
Most Common Material: SILT
Mat2: 08
Other Materials: FINE SAND
Mat3: 80
Other Materials: POROUS
Formation Top Depth: 14
Formation End Depth: 27
Formation End Depth UOM: ft

Overburden and Bedrock Materials Interval

Formation ID: 932921885
Layer: 3
Color: 6
General Color: BROWN
Mat1: 10
Most Common Material: COARSE SAND
Mat2: 80
Other Materials: POROUS
Mat3:
Other Materials:
Formation Top Depth: 6
Formation End Depth: 14
Formation End Depth UOM: ft

Overburden and Bedrock

Materials Interval

Formation ID: 932921883
Layer: 1
Color: 6
General Color: BROWN
Mat1: 02
Most Common Material: TOPSOIL
Mat2:
Other Materials:
Mat3:
Other Materials:
Formation Top Depth: 0
Formation End Depth: 1
Formation End Depth UOM: ft

Overburden and Bedrock Materials Interval

Formation ID: 932921884
Layer: 2
Color: 6
General Color: BROWN
Mat1: 09
Most Common Material: MEDIUM SAND
Mat2: 80
Other Materials: POROUS
Mat3:
Other Materials:
Formation Top Depth: 1
Formation End Depth: 6
Formation End Depth UOM: ft

Annular Space/Abandonment Sealing Record

Plug ID: 933240169
Layer: 1
Plug From: 0
Plug To: 8
Plug Depth UOM: ft

Annular Space/Abandonment Sealing Record

Plug ID: 933240170
Layer: 2
Plug From: 8
Plug To: 27
Plug Depth UOM: ft

Method of Construction & Well Use

Method Construction ID: 966714411
Method Construction Code: B
Method Construction: Other Method
Other Method Construction:

Pipe Information

Pipe ID: 11090826
Casing No: 1
Comment:
Alt Name:

Construction Record - Casing

Casing ID:	930779079
Layer:	1
Material:	5
Open Hole or Material:	PLASTIC
Depth From:	
Depth To:	12
Casing Diameter:	2
Casing Diameter UOM:	inch
Casing Depth UOM:	ft

Construction Record - Screen

Screen ID:	933405597
Layer:	1
Slot:	010
Screen Top Depth:	12
Screen End Depth:	27
Screen Material:	
Screen Depth UOM:	ft
Screen Diameter UOM:	inch
Screen Diameter:	2

Water Details

Water ID:	934036044
Layer:	1
Kind Code:	1
Kind:	FRESH
Water Found Depth:	20
Water Found Depth UOM:	ft

Site:
lot 4 ON

Database:
WWIS

Well ID:	6708483	***Data Entry Status:***	
Construction Date:		***Data Src:***	1
Primary Water Use:	Domestic	***Date Received:***	7/9/1986
Sec. Water Use:		***Selected Flag:***	Yes
Final Well Status:	Water Supply	***Abandonment Rec:***	
Water Type:		***Contractor:***	1906
Casing Material:		***Form Version:***	1
Audit No:	NA	***Owner:***	
Tag:		***Street Name:***	
Construction Method:		***County:***	WELLINGTON
Elevation (m):		***Municipality:***	GUELPH TOWNSHIP
Elevation Reliability:		***Site Info:***	
Depth to Bedrock:		***Lot:***	004
Well Depth:		***Concession:***	
Overburden/Bedrock:		***Concession Name:***	
Pump Rate:		***Easting NAD83:***	
Static Water Level:		***Northing NAD83:***	
Flowing (Y/N):		***Zone:***	
Flow Rate:		***UTM Reliability:***	
Clear/Cloudy:			

Bore Hole Information

Bore Hole ID:	10472381	***Elevation:***	
DP2BR:	30	***Elevrc:***	
Spatial Status:		***Zone:***	17
Code OB:	r	***East83:***	
Code OB Desc:	Bedrock	***North83:***	

Open Hole:
Cluster Kind:
Date Completed: 15-MAY-86
Remarks:
Elevrc Desc:
Location Source Date:
Improvement Location Source:
Improvement Location Method:
Source Revision Comment:
Supplier Comment:

Org CS:
UTMRC: 9
UTMRC Desc: unknown UTM
Location Method: na

Overburden and Bedrock Materials Interval

Formation ID: 932639452
Layer: 5
Color: 2
General Color: GREY
Mat1: 26
Most Common Material: ROCK
Mat2:
Other Materials:
Mat3:
Other Materials:
Formation Top Depth: 75
Formation End Depth: 103
Formation End Depth UOM: ft

Overburden and Bedrock Materials Interval

Formation ID: 932639449
Layer: 2
Color: 2
General Color: GREY
Mat1: 05
Most Common Material: CLAY
Mat2:
Other Materials:
Mat3:
Other Materials:
Formation Top Depth: 10
Formation End Depth: 30
Formation End Depth UOM: ft

Overburden and Bedrock Materials Interval

Formation ID: 932639448
Layer: 1
Color:
General Color:
Mat1: 11
Most Common Material: GRAVEL
Mat2:
Other Materials:
Mat3:
Other Materials:
Formation Top Depth: 0
Formation End Depth: 10
Formation End Depth UOM: ft

Overburden and Bedrock Materials Interval

Formation ID: 932639450
Layer: 3
Color:
General Color:
Mat1: 15
Most Common Material: LIMESTONE
Mat2: 26
Other Materials: ROCK
Mat3:
Other Materials:
Formation Top Depth: 30
Formation End Depth: 45
Formation End Depth UOM: ft

Overburden and Bedrock Materials Interval

Formation ID: 932639451
Layer: 4
Color: 3
General Color: BLUE
Mat1: 26
Most Common Material: ROCK
Mat2:
Other Materials:
Mat3:
Other Materials:
Formation Top Depth: 45
Formation End Depth: 75
Formation End Depth UOM: ft

Method of Construction & Well Use

Method Construction ID: 966708483
Method Construction Code: 0
Method Construction: Not Known
Other Method Construction:

Pipe Information

Pipe ID: 11020951
Casing No: 1
Comment:
Alt Name:

Construction Record - Casing

Casing ID: 930768829
Layer: 2
Material:
Open Hole or Material:
Depth From:
Depth To: 103
Casing Diameter:
Casing Diameter UOM: inch
Casing Depth UOM: ft

Construction Record - Casing

Casing ID: 930768828
Layer: 1
Material: 1
Open Hole or Material: STEEL
Depth From:

Depth To: 33
Casing Diameter: 5
Casing Diameter UOM: inch
Casing Depth UOM: ft

Results of Well Yield Testing

Pump Test ID: 996708483
Pump Set At:
Static Level: 20
Final Level After Pumping: 60
Recommended Pump Depth: 70
Pumping Rate: 9
Flowing Rate:
Recommended Pump Rate: 9
Levels UOM: ft
Rate UOM: GPM
Water State After Test Code:
Water State After Test:
Pumping Test Method:
Pumping Duration HR: 1
Pumping Duration MIN: 0
Flowing: N

Draw Down & Recovery

Pump Test Detail ID: 934867301
Test Type:
Test Duration: 45
Test Level: 60
Test Level UOM: ft

Draw Down & Recovery

Pump Test Detail ID: 935135991
Test Type:
Test Duration: 60
Test Level: 60
Test Level UOM: ft

Draw Down & Recovery

Pump Test Detail ID: 934348675
Test Type:
Test Duration: 15
Test Level: 60
Test Level UOM: ft

Draw Down & Recovery

Pump Test Detail ID: 934615505
Test Type:
Test Duration: 30
Test Level: 60
Test Level UOM: ft

Water Details

Water ID: 933961718
Layer: 1
Kind Code: 1
Kind: FRESH
Water Found Depth: 103
Water Found Depth UOM: ft

Appendix: Database Descriptions

Environmental Risk Information Services (ERIS) can search the following databases. The extent of historical information varies with each database and current information is determined by what is publicly available to ERIS at the time of update. ***Note:*** *Databases denoted with " * " indicates that the database will no longer be updated. See the individual database description for more information.*

Abandoned Aggregate Inventory: Provincial AAGR

The MAAP Program maintains a database of abandoned pits and quarries. Please note that the database is only referenced by lot and concession and city/town location. The database provides information regarding the location, type, size, land use, status and general comments.*

Government Publication Date: Sept 2002*

Aggregate Inventory: Provincial AGR

The Ontario Ministry of Natural Resources maintains a database of all active pits and quarries. The database provides information regarding the registered owner/operator, location name, operation type, approval type, and maximum annual tonnage.

Government Publication Date: Up to Sep 2018

Abandoned Mine Information System: Provincial AMIS

The Abandoned Mines Information System contains data on known abandoned and inactive mines located on both Crown and privately held lands. The information was provided by the Ministry of Northern Development and Mines (MNDM), with the following disclaimer: "the database provided has been compiled from various sources, and the Ministry of Northern Development and Mines makes no representation and takes no responsibility that such information is accurate, current or complete". Reported information includes official mine name, status, background information, mine start/end date, primary commodity, mine features, hazards and remediation.

Government Publication Date: 1800-Oct 2018

Anderson's Waste Disposal Sites: Private ANDR

The information provided in this database was collected by examining various historical documents which aimed to characterize the likely position of former waste disposal sites from 1860 to present. The research initiative behind the creation of this database was to identify those sites that are missing from the Ontario MOE Waste Disposal Site Inventory, as well as to provide revisions and corrections to the positions and descriptions of sites currently listed in the MOE inventory. In addition to historic waste disposal facilities, the database also identifies certain auto wreckers and scrap yards that have been extrapolated from documentary sources. Please note that the data is not warranted to be complete, exhaustive or authoritative. The information was collected for research purposes only.

Government Publication Date: 1860s-Present

Automobile Wrecking & Supplies: Private AUWR

This database provides an inventory of known locations that are involved in the scrap metal, automobile wrecking/recycling, and automobile parts & supplies industry. Information is provided on the company name, location and business type.

Government Publication Date: 1999-Jan 31, 2019

Borehole: Provincial BORE

A borehole is the generalized term for any narrow shaft drilled in the ground, either vertically or horizontally. The information here includes geotechnical investigations or environmental site assessments, mineral exploration, or as a pilot hole for installing piers or underground utilities. Information is from many sources such as the Ministry of Transportation (MTO) boreholes from engineering reports and projects from the 1950 to 1990's in Southern Ontario. Boreholes from the Ontario Geological Survey (OGS) including The Urban Geology Analysis Information System (UGAIS) and the York Peel Durham Toronto (YPDT) database of the Conservation Authority Moraine Coalition. This database will include fields such as location, stratigraphy, depth, elevation, year drilled, etc. For all water well data or oil and gas well data for Ontario please refer to WWIS and OOGW.

Government Publication Date: 1875-Jul 2014

Certificates of Approval: Provincial CA

This database contains the following types of approvals: Air & Noise, Industrial Sewage, Municipal & Private Sewage, Waste Management Systems and Renewable Energy Approvals. The MOE in Ontario states that any facility that releases emissions to the atmosphere, discharges contaminants to ground or surface water, provides potable water supplies, or stores, transports or disposes of waste, must have a Certificate of Approval before it can operate lawfully. Fields include approval number, business name, address, approval date, approval type and status. This database will no longer be updated, as CofA's have been replaced by either Environmental Activity and Sector Registry (EASR) or Environmental Compliance Approval (ECA). Please refer to those individual databases for any information after Oct.31, 2011.

Government Publication Date: 1985-Oct 30, 2011*

Commercial Fuel Oil Tanks: Provincial CFOT

List of commercial underground fuel oil tanks made available by the Fuels Safety Program of the Technical Standards & Safety Authority (TSSA). Ontario Regulation 213/01 of the Technical Standards and Safety Act (2000) requires that all underground tanks be registered with the TSSA. Note: the Fuels Safety Division does not register waste oil tanks in apartments, office buildings, residences, etc., or aboveground gas or diesel tanks. Records are not verified for accuracy or completeness. This is not a comprehensive or complete inventory of commercial fuel tanks in the province. The TSSA updates information in its system on an ongoing basis; this listing is a copy of the data captured at one moment in time and is hence limited by the record date provided here.

Government Publication Date: Feb 28, 2017

Chemical Register: Private CHEM

This database includes information from both a one time study conducted in 1992 and private source and is a listing of facilities that manufacture or distribute chemicals. The production of these chemical substances may involve one or more chemical reactions and/or chemical separation processes (i.e. fractionation, solvent extraction, crystallization, etc.).

Government Publication Date: 1999-Jan 31, 2019

Compressed Natural Gas Stations: Private CNG

Canada has a network of public access compressed natural gas (CNG) refuelling stations. These stations dispense natural gas in compressed form at 3,000 pounds per square inch (psi), the pressure which is allowed within the current Canadian codes and standards. The majority of natural gas refuelling is located at existing retail gasoline that have a separate refuelling island for natural gas. This list of stations is made available by the Canadian Natural Gas Vehicle Alliance.

Government Publication Date: Dec 2012 - Dec 2018

Inventory of Coal Gasification Plants and Coal Tar Sites: Provincial COAL

This inventory includes both the "Inventory of Coal Gasification Plant Waste Sites in Ontario-April 1987" and the Inventory of Industrial Sites Producing or Using Coal Tar and Related Tars in Ontario-November 1988) collected by the MOE. It identifies industrial sites that produced and continue to produce or use coal tar and other related tars. Detailed information is available and includes: facility type, size, land use, information on adjoining properties, soil condition, site operators/occupants, site description, potential environmental impacts and historic maps available. This was a one-time inventory.*

Government Publication Date: Apr 1987 and Nov 1988*

Compliance and Convictions: Provincial CONV

This database summarizes the fines and convictions handed down by the Ontario courts beginning in 1989. Companies and individuals named here have been found guilty of environmental offenses in Ontario courts of law.

Government Publication Date: 1989-Jan 2019

Certificates of Property Use: Provincial CPU

This is a subset taken from Ontario's Environmental Registry (EBR) database. It will include all CPU's on the registry such as (EPA s. 168.6) - Certificate of Property Use.

Government Publication Date: 1994-Feb 28, 2019

Drill Hole Database: Provincial DRL

The Ontario Drill Hole Database contains information on more than 113,000 percussion, overburden, sonic and diamond drill holes from assessment files on record with the department of Mines and Minerals. Please note that limited data is available for southern Ontario, as it was the last area to be completed. The database was created when surveys submitted to the Ministry were converted in the Assessment File Research Image Database (AFRI) project. However, the degree of accuracy (coordinates) as to the exact location of drill holes is dependent upon the source document submitted to the MNDM. Levels of accuracy used to locate holes are: centering on the mining claim; a sketch of the mining claim; a 1:50,000 map; a detailed company map; or from submitted a "Report of Work".

Government Publication Date: 1886 - Oct 2018

Dry Cleaning Facilities: Federal DRYCLEANERS

List of dry cleaning facilities made available by Environment and Climate Change Canada. Environment and Climate Change Canada's Tetrachloroethylene (Use in Dry Cleaning and Reporting Requirements) Regulations (SOR/2003-79) are intended to reduce releases of tetrachloroethylene to the environment from dry cleaning facilities.

Government Publication Date: Jan 2004-Dec 2017

Environmental Activity and Sector Registry: Provincial EASR

On October 31, 2011, a smarter, faster environmental approvals system came into effect in Ontario. The EASR allows businesses to register certain activities with the ministry, rather than apply for an approval. The registry is available for common systems and processes, to which preset rules of operation can be applied. The EASR is currently available for: heating systems, standby power systems and automotive refinishing. Businesses whose activities aren't subject to the EASR may apply for an ECA (Environmental Compliance Approval), Please see our ECA database.

Government Publication Date: Oct 2011-Feb 28, 2019

Environmental Registry: Provincial EBR

The Environmental Registry lists proposals, decisions and exceptions regarding policies, Acts, instruments, or regulations that could significantly affect the environment. Through the Registry, thirteen provincial ministries notify the public of upcoming proposals and invite their comments. For example, if a local business is requesting a permit, license, or certificate of approval to release substances into the air or water; these are notified on the registry. Data includes: Approval for discharge into the natural environment other than water (i.e. Air) - EPA s. 9, Approval for sewage works - OWRA s. 53(1), and EPA s. 27 - Approval for a waste disposal site. For information regarding Permit to Take Water (PTTW), Certificate of Property Use (CPU) and (ORD) Orders please refer to those individual databases.

Government Publication Date: 1994-Feb 28, 2019

Environmental Compliance Approval: Provincial ECA

On October 31, 2011, a smarter, faster environmental approvals system came into effect in Ontario. In the past, a business had to apply for multiple approvals (known as certificates of approval) for individual processes and pieces of equipment. Today, a business either registers itself, or applies for a single approval, depending on the types of activities it conducts. Businesses whose activities aren't subject to the EASR may apply for an ECA. A single ECA addresses all of a business's emissions, discharges and wastes. Separate approvals for air, noise and waste are no longer required. This database will also include Renewable Energy Approvals. For certificates of approval prior to Nov 1st, 2011, please refer to the CA database. For all Waste Disposal Sites please refer to the WDS database.

Government Publication Date: Oct 2011-Feb 28, 2019

Environmental Effects Monitoring: Federal EEM

The Environmental Effects Monitoring program assesses the effects of effluent from industrial or other sources on fish, fish habitat and human usage of fisheries resources. Since 1992, pulp and paper mills have been required to conduct EEM studies under the Pulp and Paper Effluent Regulations. This database provides information on the mill name, geographical location and sub-lethal toxicity data.

Government Publication Date: 1992-2007*

ERIS Historical Searches: Private EHS

ERIS has compiled a database of all environmental risk reports completed since March 1999. Available fields for this database include: site location, date of report, type of report, and search radius. As per all other databases, the ERIS database can be referenced on both the map and "Statistical Profile" page.

Government Publication Date: 1999-Jan 31, 2019

Environmental Issues Inventory System: Federal EIIS

The Environmental Issues Inventory System was developed through the implementation of the Environmental Issues and Remediation Plan. This plan was established to determine the location and severity of contaminated sites on inhabited First Nation reserves, and where necessary, to remediate those that posed a risk to health and safety; and to prevent future environmental problems. The EIIS provides information on the reserve under investigation, inventory number, name of site, environmental issue, site action (Remediation, Site Assessment), and date investigation completed.

Government Publication Date: 1992-2001*

Emergency Management Historical Event: Provincial EMHE

List of locations of historical occurrences of emergency events, including those assigned to the Ministry of Natural Resources by Order-In-Council (OIC) under the Emergency Management and Civil Protection Act, as well as events where MNR provided requested emergency response assistance. Many of these events will have involved community evacuations, significant structural loss, and/or involvement of MNR emergency response staff. These events fall into one of ten (10) type categories: Dam Failure; Drought / Low Water; Erosion; Flood; Forest Fire; Soil and Bedrock Instability; Petroleum Resource Center Event, EMO Requested Assistance, Continuity of Operations Event, Other Requested Assistance. EMHE record details are reproduced by ERIS under License with the Ontario Ministry of Natural Resources © Queen's Printer for Ontario, 2017.

Government Publication Date: Dec 31, 2016

List of TSSA Expired Facilities: Provincial EXP

List of facilities and tanks - for which there was once a registration - no longer registered with the Fuels Safety Program of the Technical Standards and Safety Authority (TSSA). Includes private fuel outlets, bulk plants, fuel oil tanks, gasoline stations, marinas, propane filling stations, liquid fuel tanks, piping systems, etc. Tanks which have been removed from the ground are included in the expired facilities inventory held by the TSSA. Notes: the Fuels Safety Division did not register private fuel underground/aboveground storage tanks prior to January of 1990, or furnace oil tanks prior to May 1, 2002; nor does the Division register waste oil tanks in apartments, office buildings, residences, etc., or aboveground gas or diesel tanks. Records are not verified for accuracy or completeness. This is not a comprehensive or complete inventory of expired tanks/tank facilities in the province. The TSSA updates information in its system on an ongoing basis; this listing is hence limited by the record date provided here.

Government Publication Date: Feb 28, 2017

Federal Convictions: Federal FCON

Environment Canada maintains a database referred to as the "Environmental Registry" that details prosecutions under the Canadian Environmental Protection Act (CEPA) and the Fisheries Act (FA). Information is provided on the company name, location, charge date, offence and penalty.

Government Publication Date: 1988-Jun 2007*

Contaminated Sites on Federal Land: Federal FCS

The Federal Contaminated Sites Inventory includes information on known federal contaminated sites under the custodianship of departments, agencies and consolidated Crown corporations as well as those that are being or have been investigated to determine whether they have contamination arising from past use that could pose a risk to human health or the environment. The inventory also includes non-federal contaminated sites for which the Government of Canada has accepted some or all financial responsibility. It does not include sites where contamination has been caused by, and which are under the control of, enterprise Crown corporations, private individuals, firms or other levels of government.

Government Publication Date: Jun 2000-Oct 2018

Fisheries & Oceans Fuel Tanks: Federal FOFT

Fisheries & Oceans Canada maintains an inventory of aboveground & underground fuel storage tanks located on Fisheries & Oceans property or controlled by DFO. Our inventory provides information on the site name, location, tank owner, tank operator, facility type, storage tank location, tank contents & capacity, and date of tank installation.

Government Publication Date: 1964-Sep 2018

Fuel Storage Tank: Provincial FST

List of registered private and retail fuel storage tanks made available by the Fuels Safety Program of the Technical Standards & Safety Authority (TSSA). Ontario Regulation 213/01 of the Technical Standards and Safety Act (2000) requires that all underground tanks be registered with the TSSA. Notes: the Fuels Safety Division did not register private fuel underground/aboveground storage tanks prior to January of 1990, or furnace oil tanks prior to May 1, 2002; nor does the Division register waste oil tanks in apartments, office buildings, residences, etc., or aboveground gas or diesel tanks. Records are not verified for accuracy or completeness. This is not a comprehensive or complete inventory of fuel storage tanks/tank facilities in the province. The TSSA updates information in its system on an ongoing basis; this listing is hence limited by the record date provided here.

Government Publication Date: Feb 28, 2017

Fuel Storage Tank - Historic: Provincial FSTH

The Fuels Safety Branch of the Ontario Ministry of Consumer and Commercial Relations maintained a database of all registered private fuel storage tanks. Public records of private fuel storage tanks are only available since the registration became effective in September 1989. This information is now collected by the Technical Standards and Safety Authority.

Government Publication Date: Pre-Jan 2010*

Ontario Regulation 347 Waste Generators Summary: Provincial GEN

Regulation 347 of the Ontario EPA defines a waste generation site as any site, equipment and/or operation involved in the production, collection, handling and/or storage of regulated wastes. A generator of regulated waste is required to register the waste generation site and each waste produced, collected, handled, or stored at the site. This database contains the registration number, company name and address of registered generators including the types of hazardous wastes generated. It includes data on waste generating facilities such as: drycleaners, waste treatment and disposal facilities, machine shops, electric power distribution etc. This information is a summary of all years from 1986 including the most currently available data. Some records may contain, within the company name, the phrase "See & Use..." followed by a series of letters and numbers. This occurs when one company is amalgamated with or taken over by another registered company. The number listed as "See & Use", refers to the new ownership and the other identification number refers to the original ownership. This phrase serves as a link between the 2 companies until operations have been fully transferred.

Government Publication Date: 1986-Dec 31, 2018

Greenhouse Gas Emissions from Large Facilities: Federal GHG

List of greenhouse gas emissions from large facilities made available by Environment Canada. Greenhouse gas emissions in kilotonnes of carbon dioxide equivalents (kt CO2 eq).

Government Publication Date: 2013-Dec 2016

TSSA Historic Incidents: Provincial HINC

List of historic incidences of spills and leaks of diesel, fuel oil, gasoline, natural gas, propane, and hydrogen recorded by the TSSA in their previous incident tracking system. The TSSA's Fuels Safety Program administers the Technical Standards & Safety Act 2000, providing fuel-related safety services associated with the safe transportation, storage, handling and use of fuels such as gasoline, diesel, propane, natural gas and hydrogen. Under this Act, the TSSA regulates fuel suppliers, storage facilities, transport trucks, pipelines, contractors and equipment or appliances that use fuels. Records are not verified for accuracy or completeness. This is not a comprehensive or complete inventory of historical fuel spills and leaks in the province. This listing is a copy of the data captured at one moment in time and is hence limited by the record date provided here.

Government Publication Date: 2006-June 2009*

Indian & Northern Affairs Fuel Tanks: Federal IAFT

The Department of Indian & Northern Affairs Canada (INAC) maintains an inventory of aboveground & underground fuel storage tanks located on both federal and crown land. Our inventory provides information on the reserve name, location, facility type, site/facility name, tank type, material & ID number, tank contents & capacity, and date of tank installation.

Government Publication Date: 1950-Aug 2003*

TSSA Incidents: Provincial INC

List of spills and leaks of diesel, fuel oil, gasoline, natural gas, propane, and hydrogen reported to the Spills Action Centre (SAC) and made available by the Technical Standards and Safety Authority (TSSA). Under the Technical Standards & Safety Act (2000), the TSSA regulates fuel suppliers, storage facilities, transport trucks, pipelines, contractors, and equipment or appliances that use fuels. Includes incidents from fuel-related hazards such as spills, fires, and explosions. Records are not verified for accuracy or completeness. This is not a comprehensive or complete inventory of fuel-related leaks, spills, and incidents in the province. The TSSA updates information in its system on an ongoing basis; this listing is hence limited by the record date provided here.

Government Publication Date: Feb 28, 2017

Landfill Inventory Management Ontario: Provincial LIMO

The Landfill Inventory Management Ontario (LIMO) database is updated every year, as the ministry compiles new and updated information. The inventory will include small and large landfills. Additionally, each year the ministry will request operators of the larger landfills complete a landfill data collection form that will be used to update LIMO and will include the following information from the previous operating year. This will include additional information such as estimated amount of total waste received, landfill capacity, estimated total remaining landfill capacity, fill rates, engineering designs, reporting and monitoring details, size of location, service area, approved waste types, leachate of site treatment, contaminant attenuation zone and more. The small landfills will include information such as site owner, site location and certificate of approval # and status.

Government Publication Date: Sep 30, 2017

Canadian Mine Locations: Private MINE

This information is collected from the Canadian & American Mines Handbook. The Mines database is a national database that provides over 290 listings on mines (listed as public companies) dealing primarily with precious metals and hard rocks. Listed are mines that are currently in operation, closed, suspended, or are still being developed (advanced projects). Their locations are provided as geographic coordinates (x, y and/or longitude, latitude). As of 2002, data pertaining to Canadian smelters and refineries has been appended to this database.

Government Publication Date: 1998-2009*

Environmental Penalty Annual Report: Provincial MISA PENALTY

This database contains data from Ontario's annual environmental penalty report published by the Ministry of the Environment and Climate Change. These reports provide information on environmental penalties for land or water violations issued to companies in one of the nine industrial sectors covered by the Municipal Industrial Strategy for Abatement (MISA) regulations.

Government Publication Date: Jan 1, 2011 - Dec 31, 2017

Mineral Occurrences: Provincial MNR

In the early 70's, the Ministry of Northern Development and Mines created an inventory of approximately 19,000 mineral occurrences in Ontario, in regard to metallic and industrial minerals, as well as some information on building stones and aggregate deposits. Please note that the "Horizontal Positional Accuracy" is approximately +/- 200 m. Many reference elements for each record were derived from field sketches using pace or chain/tape measurements against claim posts or topographic features in the area. The primary limiting factor for the level of positional accuracy is the scale of the source material. The testing of horizontal accuracy of the source materials was accomplished by comparing the plan metric (X and Y) coordinates of that point with the coordinates of the same point as defined from a source of higher accuracy.

Government Publication Date: 1846-Jan 2018

National Analysis of Trends in Emergencies System (NATES): Federal NATE

In 1974 Environment Canada established the National Analysis of Trends in Emergencies System (NATES) database, for the voluntary reporting of significant spill incidents. The data was to be used to assist in directing the work of the emergencies program. NATES ran from 1974 to 1994. Extensive information is available within this database including company names, place where the spill occurred, date of spill, cause, reason and source of spill, damage incurred, and amount, concentration, and volume of materials released.

Government Publication Date: 1974-1994*

Non-Compliance Reports: Provincial NCPL

The Ministry of the Environment provides information about non-compliant discharges of contaminants to air and water that exceed legal allowable limits, from regulated industrial and municipal facilities. A reported non-compliance failure may be in regard to a Control Order, Certificate of Approval, Sectoral Regulation or specific regulation/act.

Government Publication Date: Dec 31, 2016

National Defense & Canadian Forces Fuel Tanks: Federal NDFT

The Department of National Defense and the Canadian Forces maintains an inventory of all aboveground & underground fuel storage tanks located on DND lands. Our inventory provides information on the base name, location, tank type & capacity, tank contents, tank class, date of tank installation, date tank last used, and status of tank as of May 2001. This database will no longer be updated due to the new National Security protocols which have prohibited any release of this database.

Government Publication Date: Up to May 2001*

National Defense & Canadian Forces Spills: Federal NDSP

The Department of National Defense and the Canadian Forces maintains an inventory of spills to land and water. All spill sites have been classified under the "Transportation of Dangerous Goods Act - 1992". Our inventory provides information on the facility name, location, spill ID #, spill date, type of spill, as well as the quantity of substance spilled & recovered.

Government Publication Date: Mar 1999-Apr 2018

National Defence & Canadian Forces Waste Disposal Sites: Federal NDWD

The Department of National Defence and the Canadian Forces maintains an inventory of waste disposal sites located on DND lands. Where available, our inventory provides information on the base name, location, type of waste received, area of site, depth of site, year site opened/closed and status.

Government Publication Date: 2001-Apr 2007*

National Energy Board Pipeline Incidents: Federal NEBI

Locations of pipeline incidents from 2008 to present, made available by the National Energy Board (NEB). Includes incidents reported under the Onshore Pipeline Regulations and the Processing Plant Regulations related to pipelines under federal jurisdiction, does not include incident data related to pipelines under provincial or territorial jurisdiction.

Government Publication Date: 2008-Sep 30, 2018

National Energy Board Wells: Federal NEBW

The NEBW database contains information on onshore & offshore oil and gas wells that are outside provincial jurisdiction(s) and are thereby regulated by the National Energy Board. Data is provided regarding the operator, well name, well ID No./UWI, status, classification, well depth, spud and release date.

Government Publication Date: 1920-Feb 2003*

National Environmental Emergencies System (NEES): Federal NEES

In 2000, the Emergencies program implemented NEES, a reporting system for spills of hazardous substances. For the most part, this system only captured data from the Atlantic Provinces, some from Quebec and Ontario and a portion from British Columbia. Data for Alberta, Saskatchewan, Manitoba and the Territories was not captured. However, NEES is also a repository for previous Environment Canada spill datasets. NEES is composed of the historic datasets ' or Trends ' which dates from approximately 1974 to present. NEES Trends is a compilation of historic databases, which were merged and includes data from NATES (National Analysis of Trends in Emergencies System), ARTS (Atlantic Regional Trends System), and NEES. In 2001, the Emergencies Program determined that variations in reporting regimes and requirements between federal and provincial agencies made national spill reporting and trend analysis difficult to achieve. As a consequence, the department has focused efforts on capturing data on spills of substances which fall under its legislative authority only (CEPA and FA). As such, the NEES database will be decommissioned in December 2004.

Government Publication Date: 1974-2003*

National PCB Inventory: Federal NPCB

Environment Canada's National PCB inventory includes information on in-use PCB containing equipment in Canada including federal, provincial and private facilities. Federal out-of-service PCB containing equipment and PCB waste owned by the federal government or by federally regulated industries such as airlines, railway companies, broadcasting companies, telephone and telecommunications companies, pipeline companies, etc. are also listed. Although it is not Environment Canada's mandate to collect data on non-federal PCB waste, the National PCB inventory includes some information on provincial and private PCB waste and storage sites. Some addresses provided may be Head Office addresses and are not necessarily the location of where the waste is being used or stored.

Government Publication Date: 1988-2008*

National Pollutant Release Inventory: Federal NPRI

Environment Canada has defined the National Pollutant Release Inventory ("NPRI") as a federal government initiative designed to collect comprehensive national data regarding releases to air, water, or land, and waste transfers for recycling for more than 300 listed substances.

Government Publication Date: 1993-May 2017

Oil and Gas Wells: Private OGW

The Nickle's Energy Group (publisher of the Daily Oil Bulletin) collects information on drilling activity including operator and well statistics. The well information database includes name, location, class, status and depth. The main Nickle's database is updated on a daily basis, however, this database is updated on a monthly basis. More information is available at www.nickles.com.

Government Publication Date: 1988-Feb 28, 2019

Ontario Oil and Gas Wells: Provincial OOGW

In 1998, the MNR handed over to the Ontario Oil, Gas and Salt Resources Corporation, the responsibility of maintaining a database of oil and gas wells drilled in Ontario. The OGSR Library has over 20,000+ wells in their database. Information available for all wells in the ERIS database include well owner/operator, location, permit issue date, and well cap date, license No., status, depth and the primary target (rock unit) of the well being drilled. All geology/stratigraphy table information, plus all water table information is also provide for each well record.

Government Publication Date: 1800-May 2018

Inventory of PCB Storage Sites: Provincial OPCB

The Ontario Ministry of Environment, Waste Management Branch, maintains an inventory of PCB storage sites within the province. Ontario Regulation 11/82 (Waste Management - PCB) and Regulation 347 (Generator Waste Management) under the Ontario EPA requires the registration of inactive PCB storage equipment and/or disposal sites of PCB waste with the Ontario Ministry of Environment. This database contains information on: 1) waste quantities; 2) major and minor sites storing liquid or solid waste; and 3) a waste storage inventory.

Government Publication Date: 1987-Oct 2004; 2012-Dec 2013

Orders: Provincial ORD

This is a subset taken from Ontario's Environmental Registry (EBR) database. It will include all Orders on the registry such as (EPA s. 17) - Order for remedial work, (EPA s. 18) - Order for preventative measures, (EPA s. 43) - Order for removal of waste and restoration of site, (EPA s. 44) - Order for conformity with Act for waste disposal sites, (EPA s. 136) - Order for performance of environmental measures.

Government Publication Date: 1994-Feb 28, 2019

Canadian Pulp and Paper: Private PAP

This information is part of the Pulp and Paper Canada Directory. The Directory provides a comprehensive listing of the locations of pulp and paper mills and the products that they produce.

Government Publication Date: 1999, 2002, 2004, 2005, 2009-2014

Parks Canada Fuel Storage Tanks: Federal PCFT

Canadian Heritage maintains an inventory of known fuel storage tanks operated by Parks Canada, in both National Parks and at National Historic Sites. The database details information on site name, location, tank install/removal date, capacity, fuel type, facility type, tank design and owner/operator.

Government Publication Date: 1920-Jan 2005*

Pesticide Register: Provincial PES

The Ontario Ministry of the Environment and Climate Change maintains a database of licensed operators and vendors of registered pesticides.

Government Publication Date: 1988-Sep 2018

TSSA Pipeline Incidents: Provincial PINC

List of pipeline incidents (strikes, leaks, spills) made available by the Technical Standards and Safety Authority (TSSA). Under the Technical Standards & Safety Act (2000), the TSSA regulates fuel suppliers, storage facilities, transport trucks, pipelines, contractors, and equipment or appliances that use fuels. Records are not verified for accuracy or completeness. This is not a comprehensive or complete inventory of pipeline incidents in the province. The TSSA updates information in its system on an ongoing basis; this listing is hence limited by the record date provided here.

Government Publication Date: Feb 28, 2017

Private and Retail Fuel Storage Tanks: Provincial PRT

The Fuels Safety Branch of the Ontario Ministry of Consumer and Commercial Relations maintained a database of all registered private fuel storage tanks and licensed retail fuel outlets. This database includes an inventory of locations that have gasoline, oil, waste oil, natural gas and/or propane storage tanks on their property. The MCCR no longer collects this information. This information is now collected by the Technical Standards and Safety Authority (TSSA).

Government Publication Date: 1989-1996*

Permit to Take Water: Provincial PTTW

This is a subset taken from Ontario's Environmental Registry (EBR) database. It will include all PTTW's on the registry such as OWRA s. 34 - Permit to take water.

Government Publication Date: 1994-Feb 28, 2019

Ontario Regulation 347 Waste Receivers Summary: Provincial REC

Part V of the Ontario Environmental Protection Act ("EPA") regulates the disposal of regulated waste through an operating waste management system or a waste disposal site operated or used pursuant to the terms and conditions of a Certificate of Approval or a Provisional Certificate of Approval. Regulation 347 of the Ontario EPA defines a waste receiving site as any site or facility to which waste is transferred by a waste carrier. A receiver of regulated waste is required to register the waste receiving facility. This database represents registered receivers of regulated wastes, identified by registration number, company name and address, and includes receivers of waste such as: landfills, incinerators, transfer stations, PCB storage sites, sludge farms and water pollution control plants. This information is a summary of all years from 1986 including the most currently available data.

Government Publication Date: 1986-2016

Record of Site Condition: Provincial RSC

The Record of Site Condition (RSC) is part of the Ministry of the Environment's Brownfields Environmental Site Registry. Protection from environmental cleanup orders for property owners is contingent upon documentation known as a record of site condition (RSC) being filed in the Environmental Site Registry. In order to file an RSC, the property must have been properly assessed and shown to meet the soil, sediment and groundwater standards appropriate for the use (such as residential) proposed to take place on the property. The Record of Site Condition Regulation (O. Reg. 153/04) details requirements related to site assessment and clean up.
RSCs filed after July 1, 2011 will also be included as part of the new (O.Reg. 511/09).

Government Publication Date: 1997-Sept 2001, Oct 2004-Jan 2019

Retail Fuel Storage Tanks: Private RST

This database includes an inventory of retail fuel outlet locations (including marinas) that have on their property gasoline, oil, waste oil, natural gas and / or propane storage tanks.

Government Publication Date: 1999-Jan 31, 2019

Scott's Manufacturing Directory: Private SCT

Scott's Directories is a data bank containing information on over 200,000 manufacturers across Canada. Even though Scott's listings are voluntary, it is the most comprehensive database of Canadian manufacturers available. Information concerning a company's address, plant size, and main products are included in this database.

Government Publication Date: 1992-Mar 2011*

Ontario Spills: Provincial SPL

This database identifies information such as location (approximate), type and quantity of contaminant, date of spill, environmental impact, cause, nature of impact, etc. Information from 1988-2002 was part of the ORIS (Occurrence Reporting Information System). The SAC (Spills Action Centre) handles all spills reported in Ontario. Regulations for spills in Ontario are part of the MOE's Environmental Protection Act, Part X.

Government Publication Date: 1988-Dec 2018

Wastewater Discharger Registration Database: Provincial SRDS

Information under this heading is combination of the following 2 programs. The Municipal/Industrial Strategy for Abatement (MISA) division of the Ontario Ministry of Environment maintained a database of all direct dischargers of toxic pollutants within nine sectors including: Electric Power Generation; Mining; Petroleum Refining; Organic Chemicals; Inorganic Chemicals; Pulp & Paper; Metal Casting; Iron & Steel; and Quarries. All sampling information is now collected and stored within the Sample Result Data Store (SRDS).

Government Publication Date: 1990-Dec 31, 2016

Anderson's Storage Tanks: Private TANK

The information provided in this database was collected by examining various historical documents, which identified the location of former storage tanks, containing substances such as fuel, water, gas, oil, and other various types of miscellaneous products. Information is available in regard to business operating at tank site, tank location, permit year, permit & installation type, no. of tanks installed & configuration and tank capacity. Data contained within this database pertains only to the city of Toronto and is not warranted to be complete, exhaustive or authoritative. The information was collected for research purposes only.

Government Publication Date: 1915-1953*

Transport Canada Fuel Storage Tanks: Federal TCFT

List of fuel storage tanks currently or previously owned or operated by Transport Canada. This inventory also includes tanks on The Pickering Lands, which refers to 7,530 hectares (18,600 acres) of land in Pickering, Markham, and Uxbridge owned by the Government of Canada since 1972; properties on this land has been leased by the government since 1975, and falls under the Site Management Policy of Transport Canada, but is administered by Public Works and Government Services Canada. This inventory provides information on the site name, location, tank age, capacity and fuel type.

Government Publication Date: 1970-Aug 2018

TSSA Variances for Abandonment of Underground Storage Tanks: Provincial VAR

List of variances granted for abandoned tanks. Under the Technical Standards and Safety Authority (TSSA) Liquid Fuels Handling Code and Fuel Oil Code, all underground storage tanks must be removed within two years of disuse. If removal of a tank is not feasible, an application may be sought for a variance from this code requirement.
Records are not verified for accuracy or completeness. This is not a comprehensive or complete inventory of tank variances in the province. The TSSA updates information in its system on an ongoing basis; this listing is hence limited by the record date provided here.

Government Publication Date: Feb 28, 2017

Waste Disposal Sites - MOE CA Inventory: Provincial WDS

The Ontario Ministry of Environment, Waste Management Branch, maintains an inventory of known open (active or inactive) and closed disposal sites in the Province of Ontario. Active sites maintain a Certificate of Approval, are approved to receive and are receiving waste. Inactive sites maintain Certificate(s) of Approval but are not receiving waste. Closed sites are not receiving waste. The data contained within this database was compiled from the MOE's Certificate of Approval database. Locations of these sites may be cross-referenced to the Anderson database described under ERIS's Private Source Database section, by the CA number. All new Environmental Compliance Approvals handed out after Oct 31, 2011 for Waste Disposal Sites will still be found in this database.

Government Publication Date: Oct 2011-Feb 28, 2019

Waste Disposal Sites - MOE 1991 Historical Approval Inventory: Provincial WDSH

In June 1991, the Ontario Ministry of Environment, Waste Management Branch, published the "June 1991 Waste Disposal Site Inventory", of all known active and closed waste disposal sites as of October 30st, 1990. For each "active" site as of October 31st 1990, information is provided on site location, site/CA number, waste type, site status and site classification. For each "closed" site as of October 31st 1990, information is provided on site location, site/CA number, closure date and site classification. Locations of these sites may be cross-referenced to the Anderson database described under ERIS's Private Source Database section, by the CA number.

Government Publication Date: Up to Oct 1990*

Water Well Information System: Provincial WWIS

This database describes locations and characteristics of water wells found within Ontario in accordance with Regulation 903. It includes such information as coordinates, construction date, well depth, primary and secondary use, pump rate, static water level, well status, etc. Also included are detailed stratigraphy information, approximate depth to bedrock and the approximate depth to the water table.

Government Publication Date: Dec 31, 2017

Definitions

Database Descriptions: This section provides a detailed explanation for each database including: source, information available, time coverage, and acronyms used. They are listed in alphabetic order.

Detail Report: This is the section of the report which provides the most detail for each individual record. Records are summarized by location, starting with the project property followed by records in closest proximity.

Distance: The distance value is the distance between plotted points, not necessarily the distance between the sites' boundaries. All values are an approximation.

Direction: The direction value is the compass direction of the site in respect to the project property and/or center point of the report.

Elevation: The elevation value is taken from the location at which the records for the site address have been plotted. All values are an approximation. Source: Google Elevation API.

Executive Summary: This portion of the report is divided into 3 sections:

'Report Summary'- Displays a chart indicating how many records fall on the project property and, within the report search radii.

'Site Report Summary'-Project Property'- This section lists all the records which fall on the project property. For more details, see the 'Detail Report' section.

'Site Report Summary-Surrounding Properties'- This section summarizes all records on adjacent properties, listing them in order of proximity from the project property. For more details, see the 'Detail Report' section.

Map Key: The map key number is assigned according to closest proximity from the project property. Map Key numbers always start at #1. The project property will always have a map key of '1' if records are available. If there is a number in brackets beside the main number, this will indicate the number of records on that specific property. If there is no number in brackets, there is only one record for that property.

The symbol and colour used indicates 'elevation': the red inverted triangle will dictate 'ERIS Sites with Lower Elevation', the yellow triangle will dictate 'ERIS Sites with Higher Elevation' and the orange square will dictate 'ERIS Sites with Same Elevation.'

Unplottables: These are records that could not be mapped due to various reasons, including limited geographic information. These records may or may not be in your study area, and are included as reference.

Appendix I:
Aerial Photographs



exp.

Environmental Division
405 Maple Grove Road, Unit 6
Cambridge, Ontario
N3E 1B6

Tel: 519.650.4918
Fax: 519.650.4603

Aerial Photo - 1930

Phase One Environmental Site Assessment
76 Wyndham Street South
Guelph, Ontario

Project No. KCH-00252519-A0



Environmental Division
405 Maple Grove Road, Unit 6
Cambridge, Ontario
N3E 1B6

Tel: 519.650.4918
Fax: 519.650.4603

Aerial Photo - 1964

Phase One Environmental Site Assessment
76 Wyndham Street South
Guelph, Ontario

Project No. KCH-00252519-A0

Environmental Division
405 Maple Grove Road, Unit 6
Cambridge, Ontario
N3E 1B6

Tel: 519.650.4918
Fax: 519.650.4603

Aerial Photo - 1974

Phase One Environmental Site Assessment
76 Wyndham Street South
Guelph, Ontario

Project No. KCH-00252519-A0



exp.

Environmental Division
405 Maple Grove Road, Unit 6
Cambridge, Ontario
N3E 1B6

Tel: 519.650.4918
Fax: 519.650.4603

Aerial Photo - 1981

Phase One Environmental Site Assessment
76 Wyndham Street South
Guelph, Ontario

Project No. KCH-00252519-A0

exp.

Environmental Division
405 Maple Grove Road, Unit 6
Cambridge, Ontario
N3E 1B6

Tel: 519.650.4918
Fax: 519.650.4603

Aerial Photo - 1990

Phase One Environmental Site Assessment
76 Wyndham Street South
Guelph, Ontario

Project No. KCH-00252519-A0

Environmental Division
405 Maple Grove Road, Unit 6
Cambridge, Ontario
N3E 1B6

Tel: 519.650.4918
Fax: 519.650.4603

Aerial Photo - 1995

Phase One Environmental Site Assessment
76 Wyndham Street South
Guelph, Ontario

Project No. KCH-00252519-A0

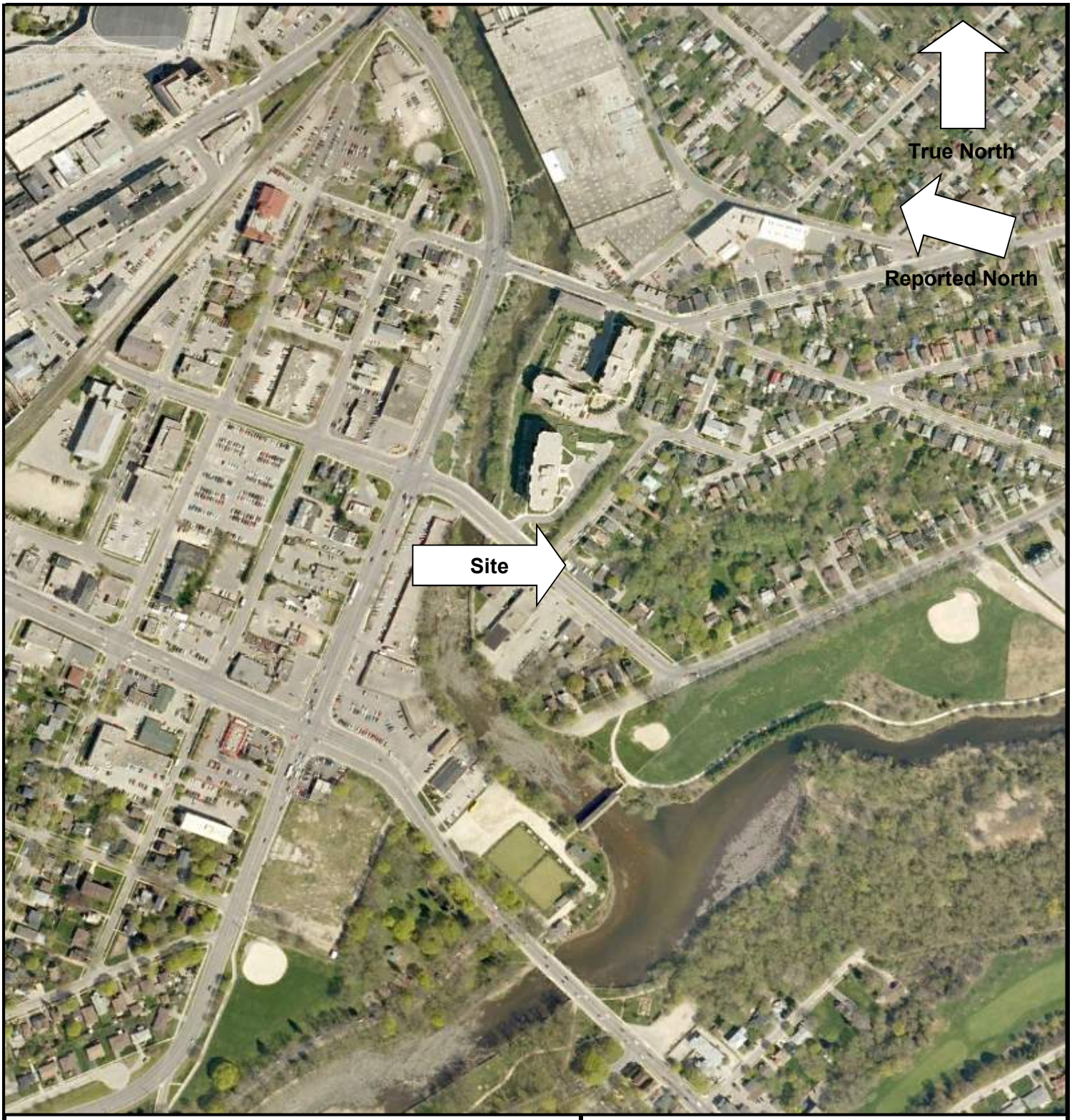

exp.

Environmental Division
405 Maple Grove Road, Unit 6
Cambridge, Ontario
N3E 1B6

Tel: 519.650.4918
Fax: 519.650.4603

Aerial Photo - 2006

Phase One Environmental Site Assessment
76 Wyndham Street South
Guelph, Ontario

Project No. KCH-00252519-A0

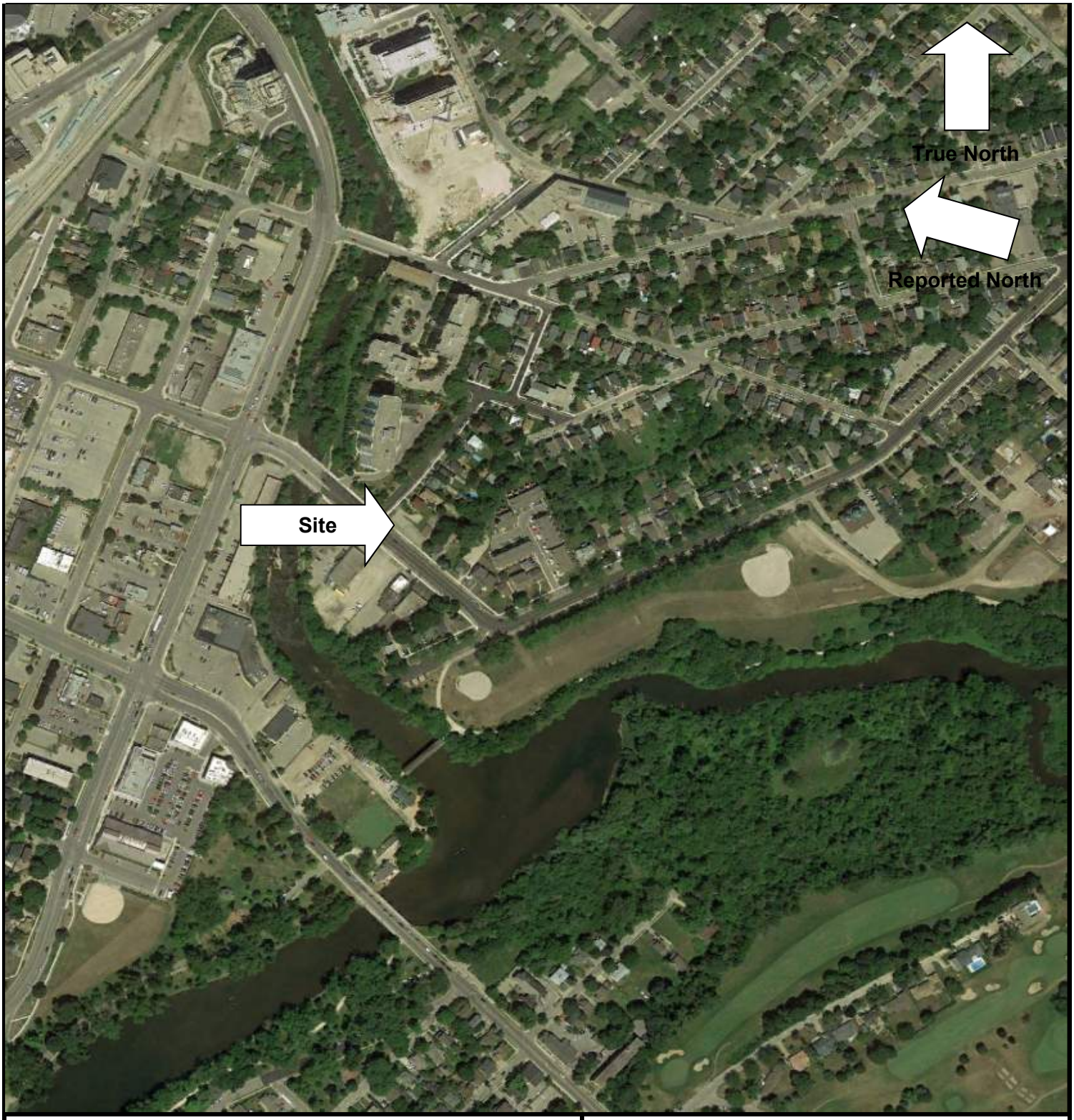

Environmental Division
405 Maple Grove Road, Unit 6
Cambridge, Ontario
N3E 1B6

Tel: 519.650.4918
Fax: 519.650.4603

Aerial Photo - 2018

Phase One Environmental Site Assessment
76 Wyndham Street South
Guelph, Ontario

Project No. KCH-00252519-A0

Appendix J: Interview

exp. *The new identity of Trow Associates*

STANDARD PHASE I ESA QUESTIONNAIRE

Project #:	Date: April 15, 2019
Owner: Michael Flaman	Occupant: Tenants
Address: 76 Wyndham St. South, Guelph Ontario N1E5R4	
Property Description and Size: Double lot; house + paved commercial lot	

1. Has the property or an adjacent property(s) currently or previously been used for an industrial or commercial use? If yes, please specify activities and time frames.

Owner	Occupants	Observed During Site Visit
(Yes) No Unknown	Yes No Unknown	(Yes) No

NOTES:
Rented as a Used Car Sales business & truck rental business. Currently rented for parking only

2. Are there or have there been in the past, any damaged or discarded automotive or industrial batteries, pesticides, paints, or other chemicals in the aggregate, stored on or used at the property or on any of the adjacent properties? If yes, please specify location.

Owner	Occupants	Observed During Site Visit
Yes (No) Unknown	Yes No Unknown	Yes (No)

NOTES:

3. Are there currently, or have there been in the past, any industrial containers of chemicals located on the property or on any of the adjacent properties? If yes, please specify location.

Owner	Occupants	Observed During Site Visit
Yes (No) Unknown	Yes No Unknown	Yes (No)

NOTES:

4. Are you aware or do you have any prior knowledge that fill material has been brought onto the property that originated from an unknown origin or contaminated site? If yes, please specify location.

Owner	Occupants	Observed During Site Visit
(Yes) No Unknown	Yes No Unknown	(Yes) No

NOTES:
We believe there may have been silt used to fill the area 100 years ago.

5. Has the property or any of the adjacent properties been used for the any of the following industries/activities/storage/related activities, either currently or historically (please mark where applicable):

AREA OF CONCERN	YES	NO	COMMENT
Chemicals		X	
Electrical Equipment		X	
Metal Smelting and/or Processing		X	
Mining		X	
Milling		X	
Petroleum and Natural Gas Drilling/Production/Processing/Retailing and/or Distribution (Including Gasoline Station)		X	
Transportation	X		truck rental
Junkyard, waste disposal/landfill/waste treatment and/or Processing, Recycling		X	
Wood, Pulp and Paper Products		X	
Appliance Equipment and/or Engine Repair/Reconditioning/Salvage		X	
Ash Deposit from boilers and/or other Thermal Facilities		X	
Asphalt Tar Manufacturing		X	
Coal Gasification		X	
Medical/Chemical/Radiological and/or Biological Labs		X	
Rifle and/or Pistol Firing Ranges		X	
Road Salt Storage Facilities		X	
Dry Cleaning Facilities		X	
Commercial Printing Facilities and/or Photo Developing Laboratory		X	
Site which have been or are likely to have been contaminated by substances migrating from other properties.		X	

Note: Former coal gas plant at 25 Wydham St. S. (~250m from site)

6. Are there currently, or have there been in the past, any pits, ponds, or lagoons located on the property in connection with waste treatment or waste disposal? If yes, please specify location.

Owner	Occupants	Observed During Site Visit
Yes (No) Unknown	Yes No Unknown	Yes (No)

NOTES:

7. Is there currently any, or has there been in the past, stained soil on the property? If yes, please specify location.

Owner	Occupants	Observed During Site Visit
Yes (No) Unknown	Yes No Unknown	Yes (No)

NOTES:

8. Are there currently, or have there been in the past, any registered or unregistered storage tanks (above or underground) located on the property? If yes, please specify location.

Owner	Occupants	Observed During Site Visit
Yes (No) Unknown	Yes No Unknown	(Yes) No

NOTES:

↳previous report indicates former AST for heating oil in basement.

9. Are there currently, or have there been in the past, any vent pipes, fill pipes, or access ways indicating a fill pipe protruding from the ground on the property or adjacent to any structure located on the property? If yes, please specify location.

Owner	Occupants	Observed During Site Visit
Yes (No) Unknown	Yes No Unknown	(Yes) No

NOTES:

↳former AST in basement for heating oil.

10. Is there currently, or have there been in the past, evidence of leaks, spills or staining by substances other than water, or foul odours, associated with any flooring, drains, walls, ceilings, or exposed grounds on the property? If yes, please specify location.

Owner	Occupants	Observed During Site Visit
Yes (No) Unknown	Yes No Unknown	Yes (No)

NOTES:

11a. If the property is served by a private well or non-public water system, is there evidence or do you have prior knowledge that contaminants have been identified in the well or system that exceed guidelines applicable to the water system? If yes, please specify location.

Owner	Occupants	Observed During Site Visit
Yes (No) Unknown	Yes No Unknown	Yes (No)

NOTES:

11b. If the property served by a private well or non-public water system, have there been in the past, any well designated as contaminated by any government environmental/health agency? If yes, please specify location.

Owner	Occupants	Observed During Site Visit
Yes (No) Unknown	Yes No Unknown	Yes (No)

NOTES:

12. Are you aware of any environmental liens or governmental notification relating to past or recurrent violations of environmental laws with respect to the property or any facility located on the property? If yes, please specify.

Owner	Occupants	Observed During Site Visit
Yes (No) Unknown	Yes No Unknown	Yes (No)

NOTES:

13. Are you aware of current or past existence of hazardous substances or petroleum products with respect to the property or any facility located on the property? If yes, please specify.

Owner	Occupants	Observed During Site Visit
Yes (No) Unknown	Yes No Unknown	Yes (No)

NOTES:

14. Are you aware of any current or past existence of environmental violations with respect to the property or any facility located on the property? If yes, please specify.

Owner	Occupants	Observed During Site Visit
Yes (No) Unknown	Yes No Unknown	Yes (No)

NOTES:

15. Are you aware of any environmental site assessment of the property or facility that indicated the presence of hazardous substances or petroleum products on, or contamination of, the property or recommended further assessment of the property? If yes, please specify.

Owner	Occupants	Observed During Site Visit
Yes (No) Unknown	Yes No Unknown	(Yes) No

NOTES:

↳ Previous Phase I ESA recommended further work.

16. Are you aware of any past, threatened, or pending lawsuits or administrative proceedings concerning a release or threatened release of any hazardous substance or petroleum products involving the property by any owner or occupant of the property? If yes, please specify.

Owner	Occupants	Observed During Site Visit
Yes (No) Unknown	Yes No Unknown	Yes (No)

NOTES:

17a. Does the property discharge wastewater (not including sanitary waste or storm water) onto or adjacent to the property and/or into a storm water system? If yes, please specify.

Owner	Occupants	Observed During Site Visit
Yes (No) Unknown	Yes No Unknown	Yes (No)

NOTES:

17b. Does the property discharge wastewater (not including sanitary waste or storm water) onto or adjacent to the property and/or into a sanitary sewer system? If yes, please specify.

Owner	Occupants	Observed During Site Visit
Yes (No) Unknown	Yes No Unknown	Yes (No)

NOTES:

18. Are you aware of any hazardous substances or petroleum products, unidentified waste materials, tires, automotive or industrial batteries, or any other waste materials that have been dumped above grade, buried and/or burned on the property? If yes, please specify.

Owner	Occupants	Observed During Site Visit
Yes (No) Unknown	Yes No Unknown	Yes (No)

NOTES:

19. Is there, or has there been in the past, a transformer, capacitor, or any hydraulic equipment for which there are any records indicating the presence of PCBs? If yes, please specify.

Owner	Occupants	Observed During Site Visit
Yes (No) Unknown	Yes No Unknown	Yes (No)

NOTES:

Date Prepared: April 15, 2019

Signature of Assessor: Chris Friedmann

Name of Assessor: Chris Friedmann

Signature of Occupant/Employee: ---

Name of Occupant/Employee: ---

Signature of Owner: M Flaman

Name of Owner: Michael Flaman

Appendix K:
Site Photographs

Photograph No. 1 The Site is located at 68 &76 Wyndham Street South in Guelph, Ontario

Photograph No. 2 View of 68 Wyndham St. S., a former car dealer.

Photograph No. 3 View of 76 Wyndham St. S., a residence

Photograph No. 4 View of residences located on Howitt Street, northeast of the Site.

Photograph No. 5 View of apartment building located northwest of the Site at 60 Wyndham St. S.

Photograph No. 6 View of residence southeast of the Site at 82 Wyndham St. S.

Photograph No. 7 View of properties on the west side of Wyndham St. S. at 67 & 71 Wyndham St.S.

Photograph No. 8 View of Medical building west of the Site at 75 Wyndham St. S.

Photograph No. 9 View of an ecological consultant at 77 Wyndham St. S., located southwest of the Site.

Photograph No. 10 View of townhouses located southeast of the Site, fronting onto York Road

Photograph No. 11 View of water damaged ceiling in the living room of 76 Wyndham St. S.

Photograph No. 12 View of the main floor kitchen at 76 Wyndham St. S.

Photograph No. 13 View of a basement kitchen located at 76 Wyndham St. S.

Photograph No. 14 View of basement furnace/laundry room at 76 Wyndham St. S.

Photograph No. 15 View of a fruit cellar in the basement of 76 Wyndham St. S.



Photograph No. 16 View of a main floor bedroom at 76 Wyndham St. S.

Photograph No. 17 View of textured ceilings in stairwell at 76 Wyndham St. S.

Photograph No. 18 View of inside of garage located at 76 Wyndham St. S.

Photograph No. 19 View inside former car dealer located at 68 Wyndham St. S.

Photograph No. 20 View of furnace room in former car dealer located at 68 Wyndham St. S.

Photograph No. 21 View of peeling paint on the exterior of 68 Wyndham St. S.

Photograph No. 22 View of parking lot area located at 68 Wyndham St. S.

Photograph No. 23 View of a pole mounted transformer in front of 76 Wyndham St. S.



Photograph No. 24 View of fuel storage in garage at 76 Wyndham St. S.