



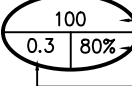
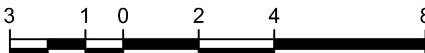
FILE:W:\Kitchen\16-2016\416115 Dublin Street West Guelph\5 Work In Progress\Drafting\416115-FIGURES.dwg LAYOUT:POST
 LAST SAVED BY: Mbaillie, 8/23/2017 5:55:28 PM PLOTTED BY: Michelle Baillie - GM BluePlan 9/19/2017 11:47:53 AM

DUBLIN STREET NORTH

416115
 75 DUBLIN
 STREET NORTH
 CITY OF GUELPH

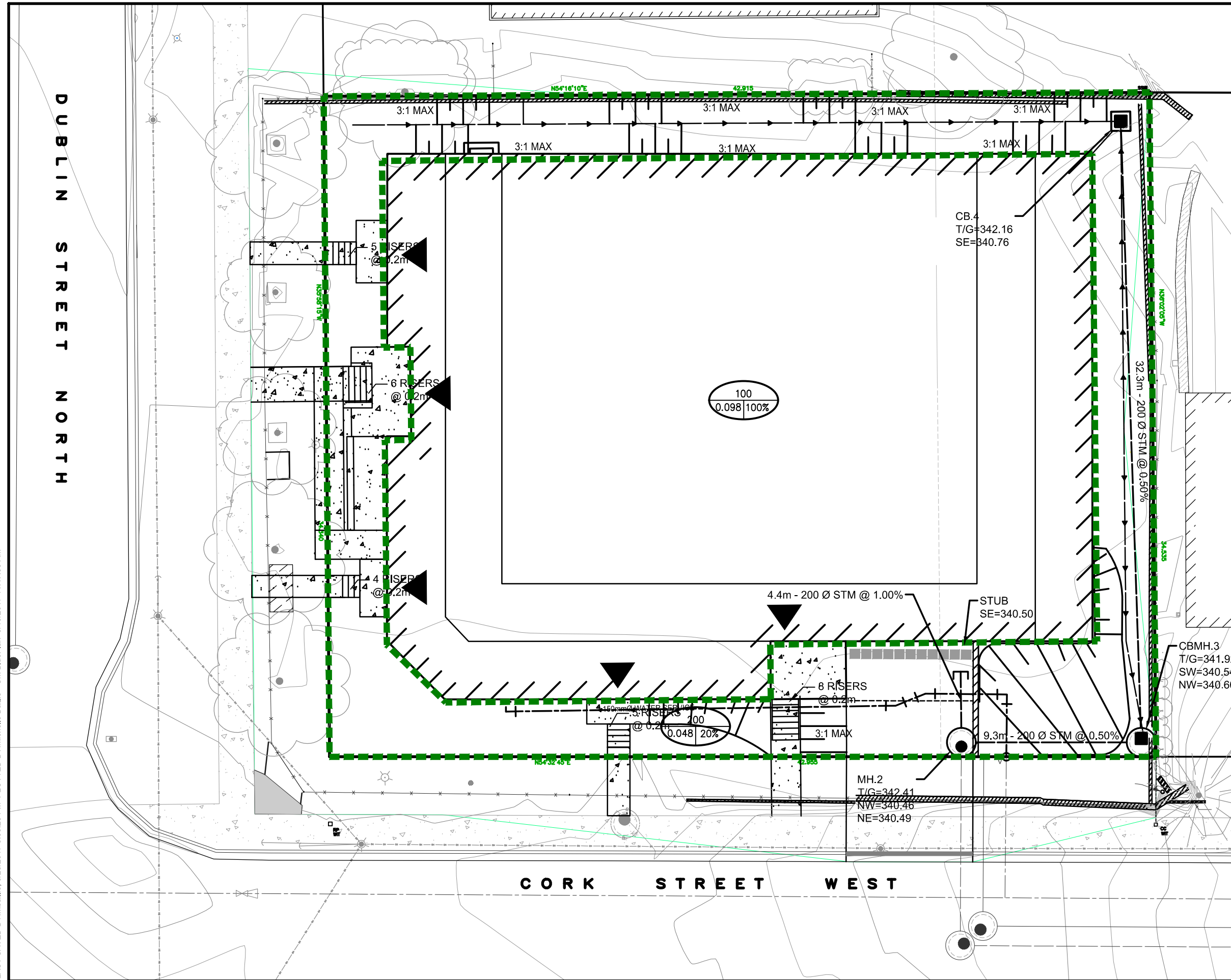


LEGEND

-  DRAINAGE AREA BOUNDARY
-  CATCHMENT NUMBER
% IMPERVIOUS
AREA IN HECTARES
-  1:200 (m)

SCALE = 1:200
 SEPTEMBER 2016

POST-DEVELOPMENT
 CONDITION
 DRAINAGE AREAS
 Figure No. 1



CORK STREET WEST