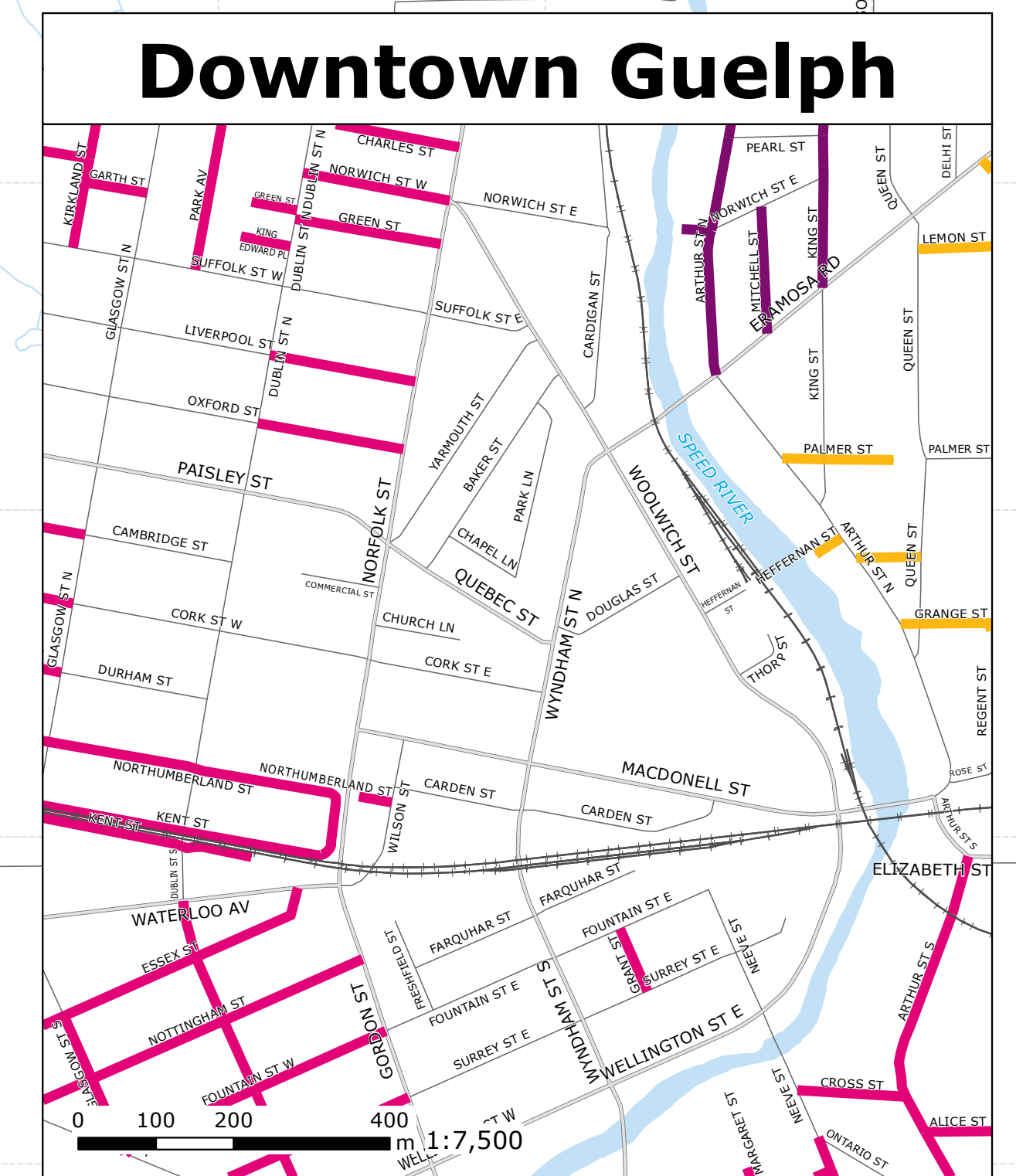
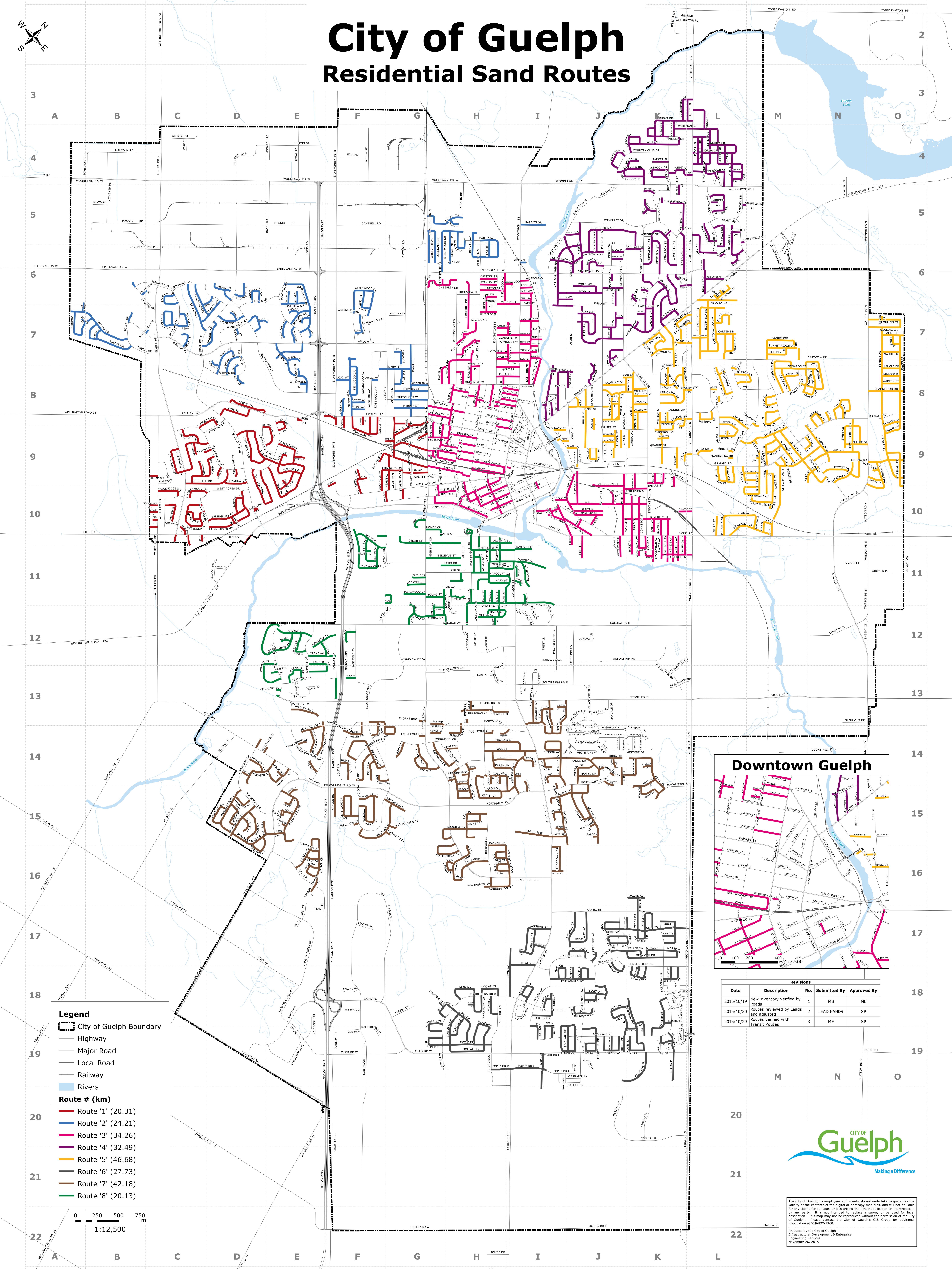

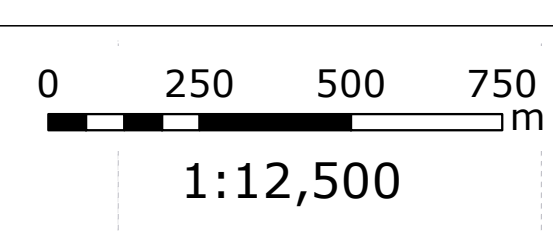


# City of Guelph Residential Sand Routes



Revisions				
Date	Description	No.	Submitted By	Approved By
2015/10/19	New inventory verified by Roads	1	MB	ME
2015/10/20	Routes reviewed by Leads and adjusted	2	LEAD HANDS	SP
2015/10/29	Routes verified with Transit Routes	3	ME	SP

- Legend**
- City of Guelph Boundary
  - Highway
  - Major Road
  - Local Road
  - Railway
  - Rivers
- Route # (km)**
- Route '1' (20.31)
  - Route '2' (24.21)
  - Route '3' (34.26)
  - Route '4' (32.49)
  - Route '5' (46.68)
  - Route '6' (27.73)
  - Route '7' (42.18)
  - Route '8' (20.13)



The City of Guelph, its employees and agents, do not undertake to guarantee the validity of the contents of the digital or hardcopy map files, and will not be liable for any claims for damages or loss arising from their application or interpretation by any party. It is not intended to replace a survey or be used for legal description. This map may not be reproduced without the permission of the City of Guelph. Please contact the City of Guelph's GIS Group for additional information at 519-822-1360.  
Produced by the City of Guelph  
Infrastructure, Development & Enterprise  
Engineering Services  
November 26, 2015