

THE CORPORATION OF THE CITY OF GUELPH

By-law Number (2002)-17017 (Office Consolidation)

A by-law to consolidate, update and make housekeeping amendments to the existing regulations for the use of Highways within the City of Guelph and the Traffic and Parking thereon, to adopt Municipal Code Amendment #284, and to repeal By-law Number (2002)-16991 and By-law Number (1979)-10208 (the Traffic By-law) and all amendments thereto.

THE CORPORATION OF THE CITY OF GUELPH ENACTS AS FOLLOWS:

INTERPRETATION

1. (1) For the purposes of this By-law the following terms shall have the corresponding meanings:

“Authorized Emergency Vehicle” means,

- (i) a vehicle of any fire department;
- (ii) a vehicle of any police service;
- (iii) a Ministry of Public Safety and Security (Correctional Services) vehicle;
- (iv) an ambulance;
- (v) an armoured car carrying cash or negotiable securities;
- (vi) a Ministry of Transportation of Ontario maintenance vehicle; and
- (vii) a clearly marked public utility vehicle, owned by a company (other than a municipal or local board of a municipality) incorporated for the purpose of supplying a public utility, as defined in the *Public Utilities Act*, R.S.O. 1990, c. P. 52, as amended from time to time, or any successor thereof.

“Act” means the *Highway Traffic Act*, R.S.O. 1990, Chap. H.8, as amended from time to time, or any successor thereof

(2009)-18877 “Bicycle” includes without limitation:

- (a) an electric bicycle (e-bike) or power assisted bicycle
- (b) a unicycle or tricycle that has any wheel greater than 0.6 metres in diameter.

(2012)-19387 “Bus” means a bus as defined in the Highway Traffic Act, R.S.O. 1990, c. H.8, as amended from time to time or any successor thereof;

“Bus Stop” means an area designated by a Traffic Control Device as a bus stop.

“Designated Bicycle Lane” means that portion of a Highway, set out in Schedule IV of this By-law, that is set apart by a Traffic Control Device for the use of Bicycles;

“Boulevard” means that portion of a Highway that is not used as a Sidewalk, driveway, Roadway, median strip or Shoulder;

“By-law Enforcement Officer” means a person appointed by the City to enforce the

Parking and Stopping provisions of this By-law;

“City” means The Corporation of the City of Guelph;

(2008)-18572 “City Service” includes fire, ambulance, police and utility services, and any other service provided or requested by or on behalf of the City, or relating to an emergency;

“Coin of Recognized Currency” means a legal coin of Canadian or United States currency or a token manufactured for and distributed by the City;

“Curb” means the lateral boundary of the Roadway, whether such lateral boundary is physically marked or not;

(2012)-19387 “Delivery Vehicle” means a vehicle engaged in delivering goods, and not people;

(2009)-18877 “Electric Bicycle” (e-bike) is a bicycle that has an electric motor;

(2014)-19687 “Elementary School Zone” means a portion of a Highway under the City’s jurisdiction and within the geographic limits of the City, that adjoins the entrance to or exit from an elementary school (as defined in the Education Act) and that is within 150 metres along the highway in either direction beyond the limits of the land used for the purposes of the elementary school;

(2008)-18572 “Emergency” includes, but is not limited to, a fire, flood or other natural disaster, unplanned removal of ice or snow, unplanned road repairs or maintenance work of a public utility and any circumstance in which section 134 of the Highway Traffic Act applies;

(2014)-19746 “Executive Director” means the Executive Director of Operations, Transit and Emergency Services of the City or his or her designate;

“Heavy Truck” means any commercial motor vehicle having a registered gross weight or actual gross weight in excess of four thousand, five hundred (4,500) kilograms, but does not include Authorized Emergency Vehicles, Buses, or vehicles owned by or operated for the City or any local board of the City.

“Highway” includes a common and public highway, street, avenue, parkway, driveway, square, place, bridge, viaduct or trestle, any part of which is intended for or used by the general public for the passage of vehicles and includes the area between the lateral property lines thereof;

“In-line Skating” includes roller skating, and “In-line Skate” and “In-line Skater” shall have a corresponding meaning;

“Non-Motorized Scooter” means a horizontal platform on small wheels with a handlebar that extends upwards from the base for steering purposes, and which is propelled by muscle power;

“Park” when prohibited, means the standing of a vehicle, whether occupied or not, except when standing temporarily for the purpose of and while actually engaged in loading or unloading merchandise or passengers, and “Parked” and “Parking” shall have a corresponding meaning;

“Parking Meter” means a device used in conjunction with a Parking Space to indicate the length of time during which a vehicle may be Parked in such Parking Space;

“Parking Space” means a portion of a Highway designated by the City with road paint marking, designed and intended for the parking of a vehicle;

“Pedestrian” includes a person on foot and a person in a wheelchair, carriage, stroller or the like;

“Police Officer” means a police officer employed by the Guelph Police Service or the Ontario Provincial Police;

“Road Allowance” means the part of the Highway that lies between the lateral property line on each side of the Highway and the corresponding Curb.

“Roadway” means the part of the Highway that is improved, designed or ordinarily used for vehicular traffic, but does not include the Shoulder, and, where a Highway includes two or more separate roadways, the term “Roadway” refers to any one roadway separately and not to all of the roadways collectively;

(2007)-18384

“Roundabout” means a form of intersection that accommodates traffic flow in a circular direction around a centre island;

“Shoulder” means that portion of a Highway that is paved or has a gravel surface, which is immediately adjacent to the Curb;

“Sidewalk” means the finished portion of a Highway that is situated,

(a) between the Shoulder of the Roadway and the lateral property line of the Highway; and

(b) where there is no Shoulder, between the Curb and the lateral property line of the Highway,

and is designed for the use of Pedestrians;

“Skateboard” means a horizontal platform on small wheels that is capable of being used by a person or persons for transportation or play;

“Stop” when prohibited, means the halting of a vehicle, even momentarily, whether occupied or not, except when necessary to avoid conflict with other Traffic or in compliance with the directions of a Police Officer or of a Traffic Control Device and “Stopped” and “Stopping” shall have a corresponding meaning;

(2012)-19387

“Taxi” means a taxicab as defined in the Public Vehicles Act, R.S.O. 1990, c. P.54, as amended from time to time or any successor thereof;

“Traffic” includes a Pedestrian, ridden or herded animal, vehicle, or other conveyance either singularly or together, while using any Highway for the purpose of travel;

“Traffic Control Device” means any sign, traffic control signal, Roadway, Curb or Sidewalk marking, or other device erected or placed under the authority of this By-law or of the City for the purpose of guiding, directing or regulating Traffic;

“U Turn” means the turning of a vehicle within a Highway, or across or through a median strip, so as to proceed in the opposite direction.

(2) Terms that are not defined in this By-law shall have the meaning set out in the Act.

- (3) In the event of conflict between this By-law and the Act, the Act shall supersede.

ADMINISTRATION

2. (1) It shall be the general duty of the Executive Director to determine the installation, maintenance and proper timing of Traffic Control Devices, to conduct engineering analyses of Traffic collisions to identify deficiencies within the street network and to devise remedial measures to correct said deficiencies, to conduct engineering analyses of Traffic conditions, to plan the operation of Traffic on the Highways of the City of Guelph, and to co-operate with other City officials in the development of ways and means to improve Traffic conditions in the City of Guelph.
- (2) The Executive Director or a Police Officer may place and maintain on any Highway within the City of Guelph any official Traffic Control Device authorized by the City, including a temporary Traffic Control Device, as is required to give effect to the provisions of this By-law, or as required to warn, guide or direct Traffic for the safety and convenience of the public.
- (3) (i) Where a temporary Traffic Control Device is placed that prohibits Parking or Stopping, the enforcement of such Traffic Control Device may occur after one (1) hour has elapsed since the placing of the Traffic Control Device.
- (2008)-18572 (ii) No person shall Stop or Park or remain Stopped or Parked on a Highway in Contravention of a temporary Traffic Control Device that prohibits Parking of Stopping, as the case may be, after one (1) hour has elapsed from the time when the temporary Traffic Control Device was placed on the Highway.
- (2008)-18572 (4) (i) Notwithstanding Subsection 2(3), no person shall Stop or Park or remain Stopped or Parked on a Highway at any time in such a manner as to interfere with any City Service relating to an Emergency, or with any other service working in conjunction with such City Service.
- (2008)-18572 (ii) Any person who is requested by a By-law Enforcement Officer or Police Officer to move a vehicle Stopped or Parked in contravention of clause 2(4)(i) of this By-law, shall do so immediately in accordance with the directions of the By-law Enforcement or Police Officer.
- (5) The Executive Director may issue permits authorizing vehicles or loads of excessive weight, width or length to travel on a Highway.
3. A Police Officer employed by the Guelph Police Service has the authority to enforce any provision of this By-law and a By-law Enforcement Officer has the authority to enforce any Parking or Stopping provision of this By-law.
4. No provision of this By-law is deemed to permit the operation, Stopping or Parking of a vehicle where, or at any time, or in such a manner as would otherwise be prohibited by law.

GENERAL REGULATIONS

5. No person shall place, deposit or throw any handbill or literature on or into any vehicle that is Stopped or Parked on a Highway, except when authorized by law or by the City.
6. (1) No person shall place, maintain or display upon or in view of a Highway any sign, signal, marking or device which purports to be or is an imitation of, or resembles, or conceals from view or interferes with the effectiveness of, any Traffic Control Device.

- (2) Except when authorized by law or by the City, no person shall place, maintain or display upon a Highway any drawing, graffiti, art or the like which may distract or confuse any motorist using such Highway.
- 7. (1) No person shall obstruct, occupy or otherwise encumber any portion of any Highway or bridge by placing, constructing or depositing, or permitting to be placed, constructed or deposited, any object or structure on such Highway or bridge, including any building, fence, recreational device, sign, snow, ice, brick, piece of wood, waste receptacle, table, construction material, tree, shrub or other planting, or the like, without authority to do so from the City or other lawful authority.
 - (2) (a) Any person who obstructs, occupies or otherwise encumbers a Highway contrary to Subsection 7(1) of this By-law shall remove the object causing such obstruction, occupation or encumbrance.
 - (b) Where any person fails to comply with Clause 7(2)(a) of this By-law, the City may, in addition to any other remedy, remove the object causing the obstruction, occupation or encumbrance at the person's expense, and the City may recover the expense by action or in like manner as municipal taxes.

EXEMPTIONS(2014)-19783

- 8. Sections 11, 12, 14, 19(3), 28(2) and (5), 29(2), 36(2), 37(2), 38(2), 39(2), 41(2) and (3), 44, 45, 47, 49, 50(1), 53, 54, 55(1)(b), 56, 57(1) and (5), and 58(3), (4), (5) and (7) of this By-law do not, if compliance therewith would be impractical, apply to an Authorized Emergency Vehicle or to a vehicle operated on behalf of the City by a City employee, while actually engaged in work authorized by the organization for whom the vehicle is operated.

DRIVING REGULATIONS

- 9. (1) U Turns are prohibited at the locations set out in Column I of Schedule I of this By-law in the directions set out in Column II of Schedule I of this By-law.
 - (2) Where a Traffic Control Device to that effect is displayed, no person shall make a U Turn at a location set out in Column I of Schedule I of this By-law in the direction set out in Column II of Schedule I of this By-law.
 - (3) In addition to Subsection 9(2) of this By-law, no person shall make a U Turn at any other location upon any Highway, unless such U Turn can be made in safety and without interfering with other Traffic.
- 10. Except under the direction of a Police Officer, no person shall drive any vehicle on a Highway between the vehicles comprising a funeral or other procession recognizable as such by the display of pennants, lights or other identifying insignia, while the vehicles in such procession are in motion.
- 11. No person shall drive any vehicle upon a Sidewalk, footpath or Boulevard of a Highway except for the purpose of directly crossing such Sidewalk, footpath or Boulevard and only at a location designed for vehicular access.
- 12. No person shall drive a vehicle over a raised Curb except at a place where the Curb is designed for such purpose.
- 13. (1) No person shall back a vehicle on any portion of a Highway, unless such movement can be made in safety and without interfering with other Traffic.
 - (2) (a) No person driving a vehicle shall enter an intersection, facing a traffic control

signal that shows a circular green or green arrow indication, unless Traffic in front of such vehicle is moving in a manner that would reasonably lead the driver to believe that he or she can clear the intersection before the signal indication changes to a circular red indication.

- (b) Clause 13(2)(a) shall not apply to a driver of a vehicle entering an intersection for the purpose of turning left or right into an intersecting Highway, where the driver has signalled his or her intention to make the turn prior to entering the intersection

(2007)-18384 (3) No person shall drive any vehicle or animal in a roundabout other than in a counter clockwise direction.

(2012)-19495 (4) When a Traffic Control Device to that effect is displayed, no person shall operate a vehicle on Carden Street, east of Wyndham Street, except a Delivery Vehicle engaged in delivering goods, and not people, to or from a destination on Carden Street, east of Wyndham Street, a Bus that is operated by the City, GO Transit or Greyhound, a Taxi or an Authorized Emergency Vehicle.

14. No person shall ride a Bicycle upon any Sidewalk or footpath unless a Traffic Control Device has been erected on or alongside such Sidewalk or footpath to indicate a recognized Bicycle pathway.

15. No person shall drive a vehicle over any unprotected fire hose of the Guelph Fire Department, when laid down to be used at any fire, alarm of fire or training operations, unless directed to do so by a Police Officer or employee of the Guelph Fire Department.

16. No person shall drive a vehicle within 100 metres of a road painting machine while such machine is actively engaged in painting a Roadway.

17. (1) Turns are prohibited as set out in Schedule II of this By-law at the times and locations and in the directions set out therein.

(2) When a Traffic Control Device to that effect is displayed, no person proceeding in the direction set out in Column II of Schedule II of this By-law at a location set out in Column I of such Schedule shall turn a vehicle in the direction set out in Column III at the time indicated in Column IV of such Schedule.

(2014)-19687

18. (1) When a Traffic Control Device to that effect is displayed, no person shall operate a vehicle under an overhead bridge set out in Schedule XXIX of this By-law when the height of the vehicle or any person or thing on or attached to the vehicle exceeds the height set out in the said Schedule.

(2) The maximum gross weight of any vehicle permitted on or over any bridge is as set out in Schedule III of this By-law.

(3) When a Traffic Control Device to that effect is displayed, no person shall drive a vehicle on a bridge set out in Column I of Schedule III of this By-law when such vehicle exceeds the maximum weight set out in Column II of Schedule III of this By-law.

19. (1) Designated Bicycle Lanes are hereby established as set out in Schedule IV of this By-law.

(2) Except in accordance with a Traffic Control Device or when necessary to avoid

conflict with other Traffic or in compliance with the directions of a Police Officer, no person shall Park any portion of a vehicle, including a bicycle, in a Designated Bicycle Lane.

- (3) Except in accordance with Section 34 of this By-law, where a Designated Bicycle Lane set out in Schedule IV of this By-law is marked by a Traffic Control Device, no person shall operate a vehicle other than a Bicycle in any portion of the Designated Bicycle Lane, other than,
 - (a) for the purpose of ingress to or egress from a private lane or driveway adjacent to the Bicycle Lane;
 - (b) for the purpose of making a turn at a Highway intersecting the Bicycle Lane;
 - (c) for the purpose of entering or exiting a curb lane used for Parking; or
 - (d) for the purpose of actually loading or unloading merchandise or passengers where such activity is otherwise permitted
- (4) Every person riding a bicycle on the Highway shall face and move in the direction of vehicular Traffic, and shall travel in the Designated Bicycle Lane or on the finished Shoulder, or where there is no Designated Bicycle Lane or finished Shoulder, as close as is practicable to the right hand Curb.

TRAFFIC CONTROL

20. (1) Every Highway, or portion thereof, set out in Schedule V of this By-law is designated as a through highway for the purposes of the Act.
- (2007)-18384 (2) Despite Subsection 20(1) of this By-law, a through highway shall not include any intersection where a traffic control signal, an all-way stop or roundabout are installed.
21. The installation of traffic control signals is hereby authorized at the locations set out in Schedule VI of this By-law.
22. The designation of lanes on Highways to indicate the permitted direction of travel within such lanes are as set out in Schedule VII of this By-law for the Highways set out therein.
23. (1) The installation of Yield Right of Way signs is hereby authorized at the locations set out in Schedule VIII of this By-law.
- (2007)-18384 (2) In addition subsection 23(1), the installation of Yield Right of Way signs is hereby authorized at all roundabouts, facing the traffic entering from any approach to the roundabout.
24. The installation of All-Way Stop Signs is hereby authorized at the locations set out in Schedule IX of this By-law.
25. The installation of pedestrian crossovers is hereby authorized at the locations set out in Schedule X of this By-law.
26. Every Highway, or portion thereof, set out in Schedule XI of this By-law is hereby designated for one-way traffic for vehicles to move only in the direction set out in such Schedule.

27. The rate of speed permitted on the Highways, or portions thereof, set out in Schedule XII of this By-law is as indicated therein.

HEAVY TRUCKS

28. (1) The Highways and portions of Highways indicated in Schedule XIII of this By-law are hereby designated as permissive truck routes during the times set out therein.
- (2) When Traffic Control Devices indicating that permissive truck routing is in effect are displayed, no person shall move, drive or operate a Heavy Truck as defined in Section 1 of this By-law on any Highway or portion of Highway, at any time, other than as expressly permitted in Schedule XIII of this By-law.
- (2004)-17428 (3) (a) Subject to subsection 28(3)(b), subsection 28(2) of this By-law shall not apply to any vehicle engaged in the provision of goods or services to any premises in the City of Guelph, while travelling to or returning from such premises.
- (b) Where a Highway or portion thereof is a permissive truck route during restricted hours, as set out in Schedule XIII of this By-law, such Highway or portion thereof may be used outside of permitted hours by a Heavy Truck engaged in the provision of goods or services to a premises only if the premises is located directly on the Highway or portion thereof or can only be reached through the use of the Highway or portion thereof, and provided that the Highway or portion thereof is travelled only in so far as is unavoidable in getting to and from such premises.
- (2004)-17428 (4) Subsection 28(2) of this By-law shall not apply to a privately owned commercial vehicle being driven to or from the residence of the owner or operator, where such residence is located within the City of Guelph, or to any authorized vehicle being driven to or from,
- (i) an area where Heavy Truck parking is permitted by the City; or
- (ii) any other parking area where Heavy Truck parking is permitted under the City of Guelph Zoning By-law (1995)-14864, as amended from time to time, or any successor thereof
- if the residence or parking area in question cannot be reached except through the use of a Highway or portion of Highway not expressly permitted in Schedule XIII, and provided that the said Highway or portion thereof is travelled only in so far as is unavoidable in getting to and from such premises.
- (5) No person shall Park a heavy truck on any Highway between 8:00 p.m. of one day and 6:00 a.m. of the next day.

HALF LOADS

29. (1) During the period from the first day of March to the thirtieth day of April inclusive in each calendar year, half load restrictions may be implemented on the Highways set out in Column I of Schedule XIV of this By-law between the locations set out in Columns II and III of Schedule XIV of this By-law.
- (2) When a Traffic Control Device to that effect is displayed in respect of a portion of Highway set out in Schedule XIV, half load restrictions are in effect on such portion of Highway, and no person shall operate a vehicle on such portion of Highway in excess of the half load restriction.

PEDESTRIAN REGULATIONS

30. (1) Except where a Traffic Control Device indicates that a Pedestrian may cross, where a Pedestrian is lawfully within a crosswalk as set out Subsection 144(7) of the Act, or where a Pedestrian is directed to proceed by a Police Officer controlling Traffic, every Pedestrian crossing a Highway, at any place other than a pedestrian crossover, shall yield the right-of-way to all vehicles upon such Highway.
- (2) Notwithstanding subsection 30(1), every driver shall take all reasonable care to avoid a collision with a Pedestrian.
- (2006)-18047 (3) Notwithstanding any other provision of this By-law, when a Traffic Control Device to that effect is displayed, no person shall at any time cross at or upon the intersection listed in Column I of Schedule XXVII to this By-law in the crossing set out Column II therein
31. No Pedestrian shall proceed over, under or around any barrier installed on a Highway or part of a Highway.
32. No person shall play or take part in any game, sport, activity or the like upon any Highway, without authority to do so from the City.
33. (1) Except as set out in Sections 33(2), 34 and 35, no person shall ride by means of In-line Skates, a Skateboard, or a Non-Motorized Scooter, or ride in or by means of any other coaster, toy vehicle, or by similar device upon any Roadway, Sidewalk, or any other portion of a Highway, or within St. George's Square or upon any other City property without authority to do so from the City.
- (2) Despite Subsection 33(1) of this By-law, the use of Skateboards, In-line Skates and Non-Motorized Scooters is permitted in any park within the City of Guelph, except on any object including a bench, raised Curb, play equipment or the like and except in any area set aside for use as a tennis court, swimming pool or parking lot.

IN-LINE SKATING

34. (1) In-line Skating is permitted on Highways within the City of Guelph, only as set out in this Section.
- (2) "Designated Bicycle Lane Extension" means that part of a Highway at an intersection that is included within the connections of the lateral lines of the Designated Bicycle Lanes on opposite sides of the Highway, measured from the edges of the Roadway.
- (3) Every person In-line Skating on any Highway or portion thereof shall, at all times,
- (a) exercise due care and attention to his or her safety;
- (b) skate in a manner and at a speed appropriate to the surface being skated upon; and
- (c) exercise due care and attention to the safety of all other users of the Highway.
- (4) No person shall In-line Skate on any portion of a Highway set out in Schedule XXIV of this By-law, unless within the Designated Bicycle Lane, on the finished Shoulder or on the Sidewalk. If on any such portion of a Highway there is no Designated Bicycle Lane, finished Shoulder or Sidewalk, In-line Skating is prohibited at that

point.

- (5) (a) Subject to Subsections 34(9) and (10), an In-line Skater legally upon a Highway, including a portion of a Highway set out in Schedule XXIV of this By-law, may cross such Highway or an intersecting Highway,
 - (i) within a crosswalk;
 - (ii) within a pedestrian crossover;
 - (iii) within a Designated Bicycle Lane Extension; or
 - (iv) at a location other than a crosswalk, pedestrian crossover or Designated Bicycle Lane Extension, only after ensuring that it is safe to do so.
- (b) Notwithstanding clause (a), every driver of a vehicle shall take all reasonable care to avoid a collision with an In-line Skater crossing a Highway.
- (6) No person shall In-line Skate on any Highway in such a manner so as to cause any damage to public or private property.
- (7) Every person In-line Skating on a Highway shall,
 - (a) at all times wear a Canadian Standards Association (CSA) approved helmet appropriate for In-line Skating, with the chin strap securely fastened; and
 - (b) at all times between dusk and dawn wear reflective materials that are visible from both the front and back of the person and that are at least 24 millimetres wide by 250 millimetres long;
- (8) Every person In-line Skating, other than on a Sidewalk, shall move in the direction of vehicular Traffic, and shall travel in the Designated Bicycle Lane or on the finished Shoulder, or where there is no Designated Bicycle Lane or finished Shoulder, travel as close as is practicable to the right hand Curb;
- (9) Every person In-line Skating on a Roadway, in a Designated Bicycle Lane or on a finished Shoulder shall,
 - (a) obey all Traffic Control Devices;
 - (b) when stopped at a stop sign, yield the right-of-way to all other Traffic on the Roadway and proceed only when it is safe to do so;
 - (c) when being overtaken by another user of the Roadway, Designated Bicycle Lane or paved Shoulder that is travelling at a greater speed than such person, turn out to the right and allow the other user to pass;
 - (d) when turning to the left or right or stopping, clearly signal such movement by using the appropriate hand signals as set out in the Act; and
 - (e) when making a left turn, use only a Designated Bicycle Lane Extension or combination of Designated Bicycle Lane Extensions, a crosswalk or a pedestrian crossover.
- (10) Every person In-line Skating on a Sidewalk shall,

- (a) come to a complete stop before entering any Roadway, proceeding only when it is safe to do so;
 - (b) obey all pedestrian control signals; and
 - (c) at all times yield the right-of-way to Pedestrians using the Sidewalk; and
- (11) Nothing in this Section relieves an In-line Skater from complying with the provisions of the Act.

SKATEBOARDS AND NON-MOTORIZED SCOOTERS

35. (1) The riding of Skateboards and Non-Motorized Scooters is permitted on Sidewalks within the City of Guelph, only as set out in this Section.
- (2) No person shall ride a Skateboard or Non-Motorized Scooter on any Sidewalk designated in Schedule XXV of this By-law.
- (3) Every person who is riding a Skateboard or Non-Motorized Scooter on any Sidewalk shall, at all times,
- (a) exercise due care and attention to his or her safety;
 - (b) travel in a manner and at a speed appropriate to the surface being travelled upon; and
 - (c) exercise due care and attention to the safety of all other users of the Sidewalk.
- (4) Every person riding a Skateboard or Non-Motorized Scooter on a Sidewalk shall come to a complete stop and disembark from the Skateboard or Non-Motorized Scooter prior to entering any Roadway.
- (5) No person shall ride a Skateboard or Non-Motorized Scooter on any Sidewalk in such a manner so as to cause any damage to public or private property.
- (6) Any person riding a Skateboard or Non-Motorized Scooter on a Sidewalk shall,
- (a) at all times wear a Canadian Standards Association (CSA) approved helmet appropriate for Skateboarding or the riding of a Non-Motorized Scooter, as the case may be, with the chin strap securely fastened;
 - (b) at all times between dusk and dawn wear reflective materials that are visible from both the front and back of the person and that are at least 24 millimetres wide by 250 millimetres long;
 - (c) travel as close as is practicable to the right-hand side of the Sidewalk, having regard to their direction of travel; and
 - (d) at all times yield the right-of-way to Pedestrians.
- (7) Without limiting the generality of Subsection (3), no person shall engage in any of the following activities while riding a Skateboard or Non-Motorized Scooter on any Sidewalk:
- (a) vaulting from a ramp or other object;

- (b) using any object to move over, under, on, in or around for a recreational purpose;
 - (c) dismounting from a Skateboard or Non-Motorized Scooter in an unsafe manner;
 - (d) riding the Skateboard or Non-Motorized Scooter in such a manner so as to permit or cause it to leave the ground; or
 - (e) moving erratically from side to side.
- (8) No person shall place on any Sidewalk any object that is intended to be used to ride a Skateboard or Non-Motorized Scooter over, under, on, in or around.
- (9) Every person riding a Skateboard or a Non-Motorized Scooter on a Sidewalk shall ensure that such Skateboard or Non-Motorized Scooter does not enter into the Roadway.

NO PARKING ZONES

36. (1) “No Parking Zones” are hereby established prohibiting Parking at the times and locations set out in Schedule XV of this By-law.
- (2008)-18482 (2) When a Traffic Control Device to that effect is displayed, no person shall Park any portion of a vehicle at a location set out in Columns I, II and III of Schedule XV of this By-law at the time set out in Column IV of Schedule XV of this By-law, or Park any portion of a vehicle in a No Parking Zone set out in Subsection 36(3) of this By-law, except when necessary to avoid conflict with other Traffic or in compliance with a temporary Traffic Control Device, or the directions of a Police Officer.
- (2003)-17226 (3) “No Parking Zones” are further established as follows:
- (a) At the times and locations set out in clauses 54 (1) (a), (b), (c), (d), (e), (f), (g), (h), (i), (j) and (k) of this Bylaw.
 - (b) At stands for taxi cabs established pursuant to Subsection 42(1) of this By-law, except for vehicles authorized by the city pursuant to Section 42 of this By-law
 - (c) In School Bus Loading Zones established pursuant to Section 53 of this By-law, except for school buses
 - (d) At the locations set out in Clauses 56(1)(a), (b), (c), (d), (e), (f), (g), (h), (i) and (j) of this By-law.
- (2003)-17226 (4) When a Traffic Control Device to that effect is posted, no person shall Park any portion of a vehicle in a No Parking Zone set out in Subsection 36(3) of this By-law, unless in accordance with an exception set out in Subsection 36(3)(b) or (c), or when necessary to avoid conflict with other Traffic or in compliance with a temporary Traffic Control Device or the directions of a Police Officer.

NO STOPPING ZONES

37. (1) “No Stopping Zones” are hereby established prohibiting Stopping at the times and locations set out in Schedule XVI of this By-law.
- (2008)-18482 (2) When a Traffic Control Device to that effect is displayed, no person shall Stop any

portion of a vehicle at a location set out in Columns I, II and III of Schedule XVI of this By-law at the time set out in Column IV of Schedule XVI of this By-law, or Stop any portion of a vehicle in a No Stopping Zone set out in Subsection 37(3) of this By-law, except when necessary to avoid conflict with other Traffic or in compliance with a temporary Traffic Control Device or the directions of a Police Officer.

- (2003)-17226 (3) “No Stopping Zones” are further established as follows:
- (a) At the times and locations set out in Clauses 54(1)(a), (b), (c), (d), (e), (f), (g), (h), (i), (j) and (k) of this By-law
 - (b) At stands for taxi cabs established pursuant to Subsection 42(1) of this By-law, except for vehicles authorized by the City pursuant to Section 42 of this By-law
 - (c) In School Bus Loading Zones established pursuant to Section 53 of this By-law, except for school buses
 - (d) At the locations set out in Clauses 56(1)(a), (b), (c), (d), (e), (f), (g), (h), (i) and (j) of this By-law.
- (2003)-17226 (4) When a Traffic Control Device to that effect is posted, no person shall Stop any portion of a vehicle in a No Stopping Zone set out in Subsection 37(3) of this By-law, unless in accordance with an exception set out in Subsection 37(3)(b) or (c), or when necessary to avoid conflict with other Traffic or in compliance with a temporary Traffic Control Device or the directions of a Police Officer.
- (2003)-17111
(2003)-17262 (5) “Disabled Permit Stopping Zones” are hereby established at the times and locations set out in Schedule XVI-A of this By-law.
- (2003)-17111
(2003)-17262 (6) Subject to subsection (7), when a Traffic Control Device to that effect is displayed, no person shall Stop any portion of a vehicle at a location set out in Columns I, II and III of Schedule XVI-A of this By-law at any time set out in Column IV of the said Schedule, except when a valid permit issued to a physically disabled person by the Ontario Ministry of Transportation is properly displayed and used in accordance with the provisions of O. Reg. 581/90 and Part III of the *Highway Traffic Act* relating to disabled permits.
- (2003)-17111
(2003)-17262 (7) A person displaying and using a valid permit issued to a physically disabled person by the Ontario Ministry of Transportation in accordance with the provisions of O. Reg. 581/90 and Part III of the *Highway Traffic Act* relating to disabled permits shall not Stop any portion of a vehicle at a location set out in Columns I, II and III of Schedule XVI-A of this By-law at any time set out in Column IV of the said Schedule for longer than fifteen (15) consecutive minutes.

DURATION RESTRICTED ZONES

38. (1) Parking is limited to the duration of time set out in Schedule XVII of this By-law at the corresponding locations shown therein.
- (2003)-17038
(2008)-18482 (2) Unless otherwise provided for by this By-law or so authorized by the City, when a Traffic Control Device to that effect is displayed, no person shall Park any portion of a vehicle on a Highway set out in Column I of Schedule XVII of this By-law at a location set out in Column III of such Schedule on the side of the Highway set out

in Column II of such Schedule in excess of the time limit set out at any time indicated in Column IV of such Schedule.

15 MINUTE / PUBLIC LOADING ZONES

(2008)-18482
(2015)-19939

39. Unless so authorized by the City, when a Traffic Control Device to that effect is displayed, no person shall Park any portion of a vehicle on a Highway set out in Column I of Schedule XVIII of this By-law on the side of the Highway set out in Column II of such schedule at a location set out in Column III of such Schedule between the times set out in Column IV of such schedule, for longer than fifteen (15) minutes.

KISS N' RIDE ZONES

- 39.A (1) Kiss N' Ride Zones are hereby established at the locations and times set out in Schedule XXVI of this By-law.
- (2008)-18482 (2) Where a Traffic Control Device is displayed indicating a Kiss N' Ride Zone, no person shall park any portion of a vehicle within such zone for longer than five minutes.

SCHOOL BUS LOADING ZONES

40. When a Traffic Control Device to that effect is posted, School Bus Loading Zones are in effect at the locations set out in Schedule XIX of this By-law.

ANGLE PARKING ZONES

41. (1) Angle parking is in effect as set out in Schedule XX of this By-law.
- (2) Where angle parking exists on any Highway or portion thereof in accordance with Schedule XX of this By-law, no person shall Park any portion of a vehicle at that location except at the angle as indicated by road paint markings or, if not indicated by such markings, at a 45° angle from the lateral line of the Curb or, where no Curb exists, the lateral line of the Shoulder.
- (3) No person shall park any portion of a vehicle in a Parking Space where angle parking is designated pursuant to Schedule XX of this By-law, without the front end of such vehicle as close to the Curb as is practicable where a raised Curb exists, and as close as is practicable to the furthest limit of the Shoulder beyond the Roadway where a Shoulder exists.

TAXI STANDS

42. (1) Stands for taxi cabs are hereby established as set out in Schedule XXI of this By-law.
- (2) Stands for taxi cabs shall be allotted as to location and Parking Space as approved by the City.
- (3) Every taxi cab company wishing to use a portion of a Highway as a taxi cab stand shall obtain authority to do so from the City annually and pay the amount of the fee as set by the City for such authorization.
- (4) The authority to use a taxi cab stand is subject to compliance with the provisions of this By-law and may be cancelled by the City at any time for infraction of such provisions.

- (5) Section 57 does not apply to taxi cabs that have been authorized to Park in a taxi stand, provided however that where a taxi cab is Parked in a taxi stand between the hours of 2:00 a.m. and 6:00 a.m., the driver shall move such taxi cab from the taxi stand immediately upon request by the City.
- (2003)-17226 (6) No person shall Park or Stop any portion of a vehicle in a stand for a taxi cab, except with the authorization of the City as set out in this Section.

GENERAL STOPPING AND PARKING PROVISIONS

43. (1) No person shall Park any portion of a vehicle on any Highway when such vehicle is leaking any fluid, including but not limited to, oil or gasoline, but not including water from the vehicle's air-conditioning unit.
- (2) Where a vehicle Parked in contravention of Subsection 43(1) leaks any fluid onto any portion of the Highway, the owner of the vehicle shall cause the fluid to be cleaned up to the satisfaction of the City.
- (3) If the owner of the vehicle fails to comply with Subsection 43(2), the City may, in addition to any other remedy, clean up the fluid at the vehicle owner's expense, and the City may recover the expense by action or in like manner as municipal taxes.
44. No person shall Stop or Park any portion of a vehicle on any Highway in such a manner, or under such conditions, so as to leave less than 3.0 metres width of the Roadway available for the movement of other Traffic.
45. No person shall Park any portion of a vehicle on any Highway for a period exceeding forty-eight (48) consecutive hours.
46. No person shall Stop or Park any portion of a vehicle on any Highway when such vehicle does not bear valid proper number plates or a corresponding current validation sticker, issued by the Ministry of Transportation of Ontario or an extra-provincial government agency, and registered to such vehicle.
47. No person shall Park any portion of a vehicle in a Parking Space except wholly within the road paint markings for such Parking Space.
- (2009)-18877
48. No person shall Park any portion of a vehicle on or over a public or private driveway in any part of a Road Allowance unless authorized by the City.
49. No person shall Stop or Park any portion of a vehicle on any Highway in such a manner so as to obstruct other Traffic.
50. (1) No person shall Stop or Park any portion of a vehicle on any Highway except on the right hand side of such Highway, having regard to the forward direction in which the vehicle was travelling, with the right wheels parallel to and not further than 0.3 metres from the Curb where there is a raised Curb, and with the right wheels parallel to and as near to the right hand limit of the Shoulder as is practicable where a Shoulder exists.
- (2) Despite Subsection 50(1) of this By-law, no person shall Stop or Park any portion of a bus in a Bus Stop on any Highway without the right wheels being parallel to and not further than 0.5 metres from the Curb where there is a raised Curb, and with the right wheels parallel to and as near to the right hand limit of the Shoulder as is practicable where a Shoulder exists.

- (3) Subsection 50(1) of this By-law shall not prevent the Stopping or Parking of a vehicle on the left hand side of a Highway which is designated for one-way traffic pursuant to Schedule XI of this By-law, provided the left wheels of such vehicle are parallel to and not more than 0.3 metres from the Curb where there is a raised Curb, and that the left wheels are parallel to and as near to the left hand limit of the Shoulder as is practicable where a Shoulder exists.
- (4) Subsections 50(1) to (3) inclusive of this By-law shall not apply where a Traffic Control Device indicating otherwise has been erected in accordance with this By-law.
- 51. (1) No person shall Stop any portion of a bus on any Highway at any place other than a Bus Stop, except when authorized by the City or when necessary to avoid conflict with other Traffic or at the direction of a Police Officer or Traffic Control Device.
- (2) Subsection 51(1) of this By-law does not apply to a bus operated on behalf of the City.
- 52. Unless authorized by the City, no person shall Park any portion of a school bus on any Highway at any place other than a School Bus Loading Zone.
- 53. No person shall Stop any portion of a vehicle, other than a school bus, on any Highway in a location designated by Schedule XIX of this By-law as a School Bus Loading Zone and so indicated by a Traffic Control Device.
- 54. (1) No person shall Stop or Park any portion of a vehicle, except when necessary to avoid conflict with other Traffic or in compliance with a Traffic Control Device or with the direction of a Police Officer:
 - (a) on or over a Sidewalk between 6:00 a.m. of one day and 2:00 a.m. of the next day;
 - (b) on or over a Sidewalk between 2:00 a.m. and 6:00 a.m.;
 - (c) in front of, or within one (1.0) metre of a public or private driveway or laneway;
 - (d) within three (3.0) metres of the point on the Curb or edge of the Shoulder adjacent to a fire hydrant;
 - (2007)-18384 (e) within an intersection, or a roundabout;
 - (f) within a pedestrian crossover;
 - (2019)-20409 (g) within fifteen (15.0) metres of any intersection, or trail crossing;
 - (h) on a Roadway alongside of any vehicle which is Stopped or Parked at the Curb or edge of a Shoulder of such Roadway;
 - (i) on any bridge or other elevated structure of a Highway;
 - (2007)-18384 (j) within fifteen (15.0) metres of a signalized intersection, or a roundabout;
 - (k) on or over any part of a Highway where grass is growing or is seeded, or where an earth surface exists.
- (2) Subsections 54(1)(c), (d), (e), (g) and (j) do not apply where a Parking Space is provided by the City.

55. (1) No person shall Stop or Park any portion of a vehicle on any Highway for the purpose of:
- (a) washing, greasing or repairing such vehicle, except for repairs necessitated by emergency;
 - (b) unloading or transferring materials of any kind from one vehicle to another, except in cases of emergency; or
 - (c) advertising or selling goods without authority to do so from the City.

SIGNED PARKING REGULATIONS

56. (1) Where a Traffic Control Device to that effect is displayed, no person shall Stop or Park any portion of a vehicle on any Highway,
- (2019)-20409 (a) within fifteen (15.0) metres of a non-signalized intersection, or trail crossing;
 - (b) within fifteen (15.0) metres of the nearest rail of the approach to a railroad crossing;
 - (c) within seven (7.0) metres of a driveway entrance to any fire station on the side of the Highway on which the driveway is located, and, on the side of the Highway opposite such entrance, within 23.0 metres of either side of the point on the Curb or Shoulder of the Highway opposite said entrance;
 - (d) in front of the entrance to a hotel, theatre, office building or place where goods are regularly delivered or removed;
 - (2007)-18384 (e) within thirty (30.0) metres of a signalized intersection, or a roundabout;
 - (f) within thirty (30.0) metres of a pedestrian crossover;
 - (g) within fifteen (15.0) metres of the point on the Curb or edge of the Shoulder adjacent to the Bus Stop sign, on the side of the Highway on which the Bus Stop is located;
 - (h) within thirty (30.0) metres of a Pedestrian Crosswalk which is controlled by a Traffic Control Signal;
 - (i) within fifteen (15.0) metres of a school crosswalk signed with a Traffic Control Device; or
 - (j) within fifteen (15.0) metres of the termination of a dead end street.
- (2009)-18766
(2013)-19592
(2014)-19783
(2015)-19974

57. (1) When a Traffic Control Device to that effect is displayed at each Highway entrance to the City, no person shall Park any portion of a vehicle on or over any Highway between the hours of 2:00 a.m. and 6:00 a.m. from the 1st day of December in each calendar year until the 31st day of March in the next calendar year inclusive.
- (2) Subsection 57(1) of this By-law does not apply to a vehicle that is exempted by the City.

- (3) Subsection 57(1) of this By-law does not apply to a portion of a Highway at a location set out in Schedule XXII of this By-law that is not part of a Guelph Transit Bus Route and when a Traffic Control Device is displayed permitting Parking between 2:00 a.m. and 6:00 a.m. on such portion of Highway, provided that such Parking is carried out in accordance with the Traffic Control Device.
- (4) The Executive Director may declare a temporary Parking ban at any time on any portion of any Highway within the City.
- (5) Notwithstanding any other provision of this By-law, that permits the Parking of a vehicle on a Highway, when a Temporary Parking ban has been declared, no person shall Park a vehicle or permit a vehicle to remain parked on any portion of a Highway included in the ban.

PARKING METER ZONES

58. (1) “Parking Meter Zones” are hereby established as set out in Schedule XXIII of this By-law, including the location of the Parking Meters, the maximum duration of such Parking Meters and the rate to be deposited in such Parking Meters to cover the length of time a vehicle is Parked in a corresponding Parking Space.
- (2) Every Parking Meter within a Parking Meter Zone is in effect during the days and times set out on such meter, which days and times shall be in accordance with Schedule XXIII of this By-law.
- (3) No person shall Stop or Park any portion of a vehicle on a Highway in any Parking Space located in a Parking Meter Zone and equipped with a Parking Meter,
 - (a) without setting the Parking Meter into operation, such that the expiry signal is not visible, by depositing a Coin of Recognized Currency into such meter in the amount sufficient to cover the duration of time that the vehicle is to be Stopped or Parked in such Parking Space; or
 - (b) in accordance the terms and conditions of a parking permit issued by the City for that location.
- (4) Section 47 of this By-law shall not apply in a Parking Meter Zone to any vehicle which is of a size too large to be Parked wholly within a single Parking Space, provided that the Parking Meter corresponding to each Parking Space occupied, or partially occupied, is placed into operation as required in Subsection 58(3) of this By-law.
- (5) No person shall Park any portion of a vehicle on a Highway in any Parking Space located in a Parking Meter Zone and equipped with a Parking Meter, for a consecutive period of time longer than the maximum period of time permitted on such Parking Meter in accordance with Schedule XXIII of this By-law, irrespective of the amount of Coin of Recognized Currency deposited in such Parking Meter or the number of times a person deposits a Coin of Recognized Currency in such Parking Meter.
- (6) No person shall deposit or attempt to deposit in any Parking Meter any other coin or substance other than a Coin of Recognized Currency.
- (7) Within a Parking Meter Zone, no person shall Stop or Park any portion of a vehicle in a metered Parking Space when such Parking Meter is covered, unless so authorized by the City.

OFFENCE

59. Every person who contravenes any provision of this By-law is guilty of an offence.
60. The owner of a vehicle that is found Parked or Stopped in contravention of this By-law is guilty of an offence and, upon conviction, shall be subject to the governing penalties, unless the owner of a vehicle proves to the Court that, at the time of the offence, the vehicle was in the possession of another person without the owner's consent, express or implied.

PENALTIES

61. Every person who is convicted of an offence under any provision of this By-law shall be liable to a penalty as set out in Section 61 of the *Provincial Offences Act*, R.S.O. 1990, Chapter P.33, as amended from time to time, or any successor thereof.

REMOVAL OF VEHICLE

- 62 (1) Where a vehicle is found Parked or Stopped in contravention of this By-law, a By-law Enforcement Officer or Police Officer may cause the vehicle to be moved or taken to and placed or stored in a suitable place and all costs and charges for this removal and for any care and storage of the vehicle, are a lien upon the vehicle, which may be enforced in the manner provided by the *Repair and Storage Liens Act*.
- (2008)-18572 (2) Without limiting Subsection 62(1) of Subsection 2(4) of this By-law, where a vehicle is found Parked or Stopped in contravention of subsection 2(4)(i) of this By-law, and:
- (i) was Parked or Stopped in that location prior to the posting of a Traffic Control Device to indicate that Parking or Stopping is prohibited; and
- (2008)-18572 (ii) the Owner of the vehicle has not been located so as to request the Owner to remove the vehicle, or a By-law Enforcement Officer or Police Officer determines that it is impractical to attempt to locate the Owner of the vehicle in the circumstances,
- (2008)-18572 a By-law Enforcement Officer or Police Officer may cause the vehicle to be moved to a location in reasonable proximity, on-street or in a City owned facility, where the vehicle will not contravene the said provisions and where parking is permitted. No fee shall be charged to the Owner for said removal.

EARLY PAYMENT FOR PARKING INFRACTION NOTICES

63. Where a Parking Infraction Notice is issued in respect of an offence committed under this By-law, the Executive Director or any person designated by him or her to accept such payments on behalf of the City may, within seven (7) calendar days of the date indicated on the Parking Infraction Notice, accept a lesser fine payment than the Set Fine amount, which payment shall be deemed to be an Early Payment of the penalty in full satisfaction of the offence, and a receipt therefore shall be given to the person making payment.

SCHEDULES FORM PART OF BY-LAW

64. All Schedules shall form part of this By-law.

EFFECTIVE DATE OF BY-LAW

65. (1) This By-law shall come into effect at 12:01 a.m. on March 1, 2003 or when the set fines have been approved by the Regional Senior Justice of the Peace, whichever

occurs first.

- (2) Notwithstanding Subsection 65(1), those provisions requiring approval by the Ministry of Transportation of Ontario in accordance with Section 195 of the Act shall not come into effect until such approval has been granted by the Ministry.

66. Notwithstanding Section 65, Section 67 of this By-law shall come into effect immediately.

PRIOR BY-LAWS REPEALED

67. By-law Number (2002)-16991 and all amendments thereto are hereby repealed.

68. By-law Number (1979)-10208 and all amendments thereto are hereby repealed as of the date that this By-law comes into effect in accordance with Section 65.

MUNICIPAL CODE AMENDMENT

69. This By-law is hereby adopted as Municipal Code Amendment #284.

PASSED THIS SIXTEENTH DAY OF DECEMBER, 2002.

KAREN FARBRIDGE - MAYOR

LOIS A. GILES – CLERK

[Last Updated – June 24, 2019]

**Schedule I
to By-law Number (2002) – 17017**

PROHIBITED U-TURNS

[amended by By-law (2003)-17270; (2004)-17500; (2004)-17558; (2005)-17655; (2007)-18339; (2019)-20378]

**Column I
LOCATION**

**Column II
DIRECTION**

Gordon St 91m south of Wellington St	Southerly
Imperial Road 142m north of Paisley Road	Northerly
Imperial Road 142m north of Paisley Road	Southerly
Speedvale Ave 15m east of Woolwich St	Easterly
Stephanie Dr 17m west of Rochelle Dr to 128m east thereof	Easterly
Stephanie Dr 67m west of Imperial Rd to 128m west thereof	Westerly
Stevenson St from Eramosa Rd to 24m west	Northerly off Eramosa Rd
Stone Rd 292m west of Edinburgh Rd	Westerly
Stone Rd at Stone Gate	Westerly
Willow Road 100 m west of Imperial Road North to 150m west thereof	Westerly
Willow Road from Bonar Place to 150 m east thereof	Easterly
Wilson St at Northumberland St	Southerly
Woolwich St at Baker St	Northerly
Woolwich St at Cardigan St	Northerly

**Schedule II
to By-law Number (2002) – 17017**

PROHIBITED TURNS

[amended by By-law (2003)-17238; (2003)-17256; (2003)-17318; (2004)-17500; (2004)-17525; (2004)-17607; (2004)-17621; (2005)-17886; (2006)-18107; (2006)-18161; (2007)-18213; (2007)-18280; (2007)-18339; (2007)-18435; (2008)-18482; (2008)-18535; (2008)-18563; (2008)-18572; (2009)-18796; (2009)-18858; (2009)-18877; (2009)-18913; (2010)-18986; (2012)-19387; (2013)-19646; (2014)-19746; (2014)-19783; (2017)-20182; (2018)-20291; (2019)-20359; (2019)-20378]

<u>Column I</u> <u>LOCATION</u>	<u>Column II</u> <u>DIRECTION</u>	<u>Column III</u> <u>TURN</u> <u>PROHIBITED</u>	<u>Column IV</u> <u>TIME</u>
Clairfields Drive East From the westerly driveway at 182 Clairfields Drive East (St. Paul Catholic School)	South	Left	8 a.m. - 9 a.m., 3 p.m. - 4 p.m.
College Avenue at Gordon Street	East	Right	On a solid red signal, 8:00am-6:00pm, Monday to Friday
College Avenue at Gordon Street	West	Right	On a solid red signal, 8:00am-6:00pm, Monday to Friday
College Avenue West at Scottsdale Drive	East	Left	Anytime
Eastview Road at Victoria Road North	West	Right	On a solid red signal, 7:00am-9:00am, 3:00pm- 6:00pm, Monday to Friday
Edinburgh Road North at London Road West	North	Right Turn on solid red Traffic Signal	Anytime
Edinburgh Road North at Speedvale Avenue West	North	Left	When signs to that effect are displayed
Edinburgh Road North at Speedvale Avenue West	South	Right	When signs to that effect are displayed
Edinburgh Road North at Willow Road	North	Left	When signs to that effect are displayed
Edinburgh Road South at Water Street	North	Right	On a solid red signal, 7:00am-9:00am, 3:00pm- 6:00pm, Except Buses
Edinburgh Road South From the driveway at 262 Edinburgh Road South	West	Left	Anytime
Evergreen Drive at Stone Road East	North	Straight	Anytime
Goodwin Drive at 120 Goodwin Drive (Orin Reid Park entrance)	South	Left	7:00am-9:00am, 3:00pm- 4:00pm
Gordon Street From 57m south of the centre line of University Avenue to a point 7m south thereof	South	Left	Anytime
Gordon Street at 50 Stone Road West (Delta Hotel) from 190m south of Stone Road to 10m south thereof	North	Left	Anytime
Gordon Street at College Avenue	North/South	Right	On a solid red signal, 8:00am-6:00pm, Monday to Friday
Gordon Street from the driveway at 50 Stone Road West (Delta Hotel)	East	Left	Anytime

**Schedule II
to By-law Number (2002) – 17017**

PROHIBITED TURNS

[amended by By-law (2003)-17238; (2003)-17256; (2003)-17318; (2004)-17500; (2004)-17525; (2004)-17607; (2004)-17621; (2005)-17886; (2006)-18107; (2006)-18161; (2007)-18213; (2007)-18280; (2007)-18339; (2007)-18435; (2008)-18482; (2008)-18535; (2008)-18563; (2008)-18572; (2009)-18796; (2009)-18858; (2009)-18877; (2009)-18913; (2010)-18986; (2012)-19387; (2013)-19646; (2014)-19746; (2014)-19783; (2017)-20182; (2018)-20291; (2019)-20359; (2019)-20378]

<u>Column I</u> <u>LOCATION</u>	<u>Column II</u> <u>DIRECTION</u>	<u>Column III</u> <u>TURN</u> <u>PROHIBITED</u>	<u>Column IV</u> <u>TIME</u>
Kortright Road West From the driveway at 570 Kortright Road West (Kortright Road Plaza); 73m east of Ironwood Road	North	Left	Anytime
London Road West at Edinburgh Road South	East	Left and Straight	Anytime
Macdonell Street at Norfolk Street	West	Right	On solid red signal, Anytime
Macdonell Street at Wellington Street East and Woolwich Street	North	Right	When signs to that effect are displayed
Macdonell Street at Wellington Street East and Woolwich Street	South	Left	When signs to that effect are displayed
McCrae Boulevard at Wellington Street West	North	Left	Anytime
Nicklin Road at Woodlawn Road West	North	Straight	Anytime
Norfolk Street at Norwich Street	North	Right or Left	Anytime
Norfolk Street From the driveway at 100 Norfolk Street (Guelph Public Library)	East	Left	Anytime
Paisley Road From the driveway of 950 Paisley Road (Tim Horton's) to 64m west of Imperial Road	West	Left	Anytime
Palmer Street at King Street	East	Left	Anytime
Palmer Street at King Street	West	Right	Anytime
Quebec Street at 74 Wyndham Street North (Royal Bank) From 54m west of the west limit of St. George's Square to 9m west thereof	West	Left	Anytime
Quebec Street From the driveway at 74 Wyndham Street North (Royal Bank); from 57m west of the west limit of St. George's Square to 9m west thereof	North	Left	Anytime
Regal Road at Woodlawn Road West	South	Left	7 a.m. - 7 p.m.
Speedvale Avenue East From the driveway at 3-19 Speedvale Avenue East	North	Left	Anytime
Speedvale Avenue West at Kathleen Street	West	Right	On solid red signal, Anytime
Speedvale Avenue West From the driveway at 666 Woolwich Street (Root Plaza)	South	Left	Anytime

**Schedule II
to By-law Number (2002) – 17017**

PROHIBITED TURNS

[amended by By-law (2003)-17238; (2003)-17256; (2003)-17318; (2004)-17500; (2004)-17525; (2004)-17607; (2004)-17621; (2005)-17886; (2006)-18107; (2006)-18161; (2007)-18213; (2007)-18280; (2007)-18339; (2007)-18435; (2008)-18482; (2008)-18535; (2008)-18563; (2008)-18572; (2009)-18796; (2009)-18858; (2009)-18877; (2009)-18913; (2010)-18986; (2012)-19387; (2013)-19646; (2014)-19746; (2014)-19783; (2017)-20182; (2018)-20291; (2019)-20359; (2019)-20378]

<u>Column I</u> <u>LOCATION</u>	<u>Column II</u> <u>DIRECTION</u>	<u>Column III</u> <u>TURN</u> <u>PROHIBITED</u>	<u>Column IV</u> <u>TIME</u>
Stone Road West From the driveway at 496-500 Edinburgh Road South (Edinburgh Market Plaza); 93m east of Edinburgh Road	South	Left	Anytime
Stone Road West at 496-500 Edinburgh Road South (Edinburgh Market Plaza); 93m east of Edinburgh Road	East	Left	Anytime
Stone Road West From the driveway at 370 Stone Road West; from 225m east of Scottsdale Drive to 25m east thereof	North	Left	Anytime
Stone Road West From the easterly driveway at 435 Stone Road West (Stone Road Mall); 107m west of Edinburgh Road South and 6m west thereof	South	Left	Anytime
Stone Road West From the westerly driveway at 435 Stone Road West (Stone Road Mall); from 139m east of Scottsdale Drive to 6m east thereof	South	Left	Anytime
University Access Road at Stone Road	South	Straight	Anytime
Victoria Road North at Grange Street	North	Left	7:00am-9:00am, 3:00pm- 6:00pm, Monday to Friday
Wellington Street West at 715 Wellington Street West 107m east of Imperial Road South	East	Left	Anytime
Westwood Road at Willow Road	North	Right	On solid red signal, 8:00am-9:00am, 3:00pm- 4:00pm, Monday to Friday
Willow Road at Westwood Road	West	Right	On solid red signal, 8:00am-9:00am, 3:00pm- 4:00pm, Monday to Friday
Woodlawn Road from the westerly drive of Canadian Tire's parking lot.	East	Left	Anytime
Woodlawn Road West at Nicklin Road	East	Left	Anytime
Woodlawn Road West at Nicklin Road	West	Right	Anytime

**Schedule II
to By-law Number (2002) – 17017**

PROHIBITED TURNS

[amended by By-law (2003)-17238; (2003)-17256; (2003)-17318; (2004)-17500; (2004)-17525; (2004)-17607; (2004)-17621; (2005)-17886; (2006)-18107; (2006)-18161; (2007)-18213; (2007)-18280; (2007)-18339; (2007)-18435; (2008)-18482; (2008)-18535; (2008)-18563; (2008)-18572; (2009)-18796; (2009)-18858; (2009)-18877; (2009)-18913; (2010)-18986; (2012)-19387; (2013)-19646; (2014)-19746; (2014)-19783; (2017)-20182; (2018)-20291; (2019)-20359; (2019)-20378]

<u>Column I</u> <u>LOCATION</u>	<u>Column II</u> <u>DIRECTION</u>	<u>Column III</u> <u>TURN</u> <u>PROHIBITED</u>	<u>Column IV</u> <u>TIME</u>
Woolwich Street at Eramosa Road and Wyndham Street	North	Right	On solid red signal, Anytime
Woolwich Street at 11 Woodlawn Road West (Wal-Mart) from 167m north of Woodlawn Road to 25m north thereof	North	Left	Anytime
Woolwich Street at Norwich Street	South	Left	Anytime
Woolwich Street at Norwich Street and Norfolk Street	North	Left	Anytime
Woolwich Street at Wyndham Street North	North	Left	Anytime
Woolwich Street from the driveway at 11 Woodlawn Road West (Wal-Mart)	East	Left	Anytime
Woolwich Street From the driveway at 666 Woolwich Street (Root Plaza)	East	Left	3:00pm-6:00pm
York Road at Watson Road	East	Left	When signs to that effect are displayed
York Road at Watson Road	West	Right	When signs to that effect are displayed

**Schedule III
to By-law Number (2002) – 17017
GROSS WEIGHT ON BRIDGES**

[amended by]

**Column I
LOCATION**

**Column II
GROSS WEIGHT**

Bridge across Speed River on Norwich Street north of Cardigan Street	5 tonnes
Bridge across Speed River on Niska Road west of Pioneer Trail	5 tonnes

Schedule IV
to By-law Number (2002) – 17017
DESIGNATED BICYCLE LANES

[amended by By-law (2003)-17075; (2004)-17597; (2005)-17696; (2007)-18418; (2008)-18482; (2009)-18877; (2011)-19259; (2012)-19387; (2012)-19408; (2012)-19465; (2013)-19657; (2014)-19783; (2015)-19939; (2016)-20003; (2016)-20085; (2017)-20171]

<u>Column I</u> <u>STREET</u>	<u>Column II</u> <u>SIDE</u>	<u>Column III</u> <u>LOCATION</u>
Arkell Road	Both	Gordon Street to Victoria Road South
Clair Road	Both	Laird Road to Victoria Road South
College Avenue	Both	Janefield Avenue to Dundas Lane
College Avenue West	Both	Hanlon Road to Stone Road West
Dawson Road	Both	Willow Road to Speedvale Avenue West
Downey Road	Both	Woodland Glen Drive to Hanlon Creek Boulevard
Eastview Road	Both	Starwood Drive to Summit Ridge Drive
Edinburgh Rd South	Both	Kortright Road to Youngman Drive
Edinburgh Road North	Both	Suffolk Street West to Willow Road
Elizabeth Street	Both	Huron Street to Victoria Road South
Elmira Road	Both	Fife Road to Woodlawn Road West
Fife Road	Both	Gateway Drive to Whitelaw Road
Gordon Street	Both	Waterloo Avenue to Maltby Road
Imperial Road North	Both	Speedvale Avenue West to Willow Road
Imperial Road North	Both	Paisley Road to Wellington Street West
Laird Road	Both	Clair Road West to Hanlon Creek Boulevard/Cooper Drive
Macdonell Street	South	Woolwich Street to 65m west thereof
Norfolk Street	Both	Norwich Street to Waterloo Avenue
Paisley Street	Both	Edinburgh Road North to Glasgow Street North
Paisley Street	South	Dublin Street North to Norfolk Street
Silvercreek Parkway	Both	Willow Road to Speedvale Avenue West
Speedvale Avenue East	Both	Manhattan Court to 55m east of Stevenson Street North
Speedvale Avenue East	Both	Victoria Road North to Eramosa Road
Stevenson Street South	Both	C.N.R. right-of-way to York Road
Stevenson Street North	Both	Eramosa Road to Speedvale Avenue
Stevenson Street North	Both	Grange Street to C.N.R. right-of-way
Stone Road East	Both	Gordon Street to Victoria Road South
Stone Road West	Both	Edinburgh Road South to 55m east of Gordon Street
Victoria Road North	Both	Northerly City Limits to 180m north of Brant Avenue
Victoria Road North	Both	Westminster Avenue to 35m south of Eastview Road
Victoria Road South	Both	Clair Road East to Arkell Road
Waterloo Avenue	Both	Wellington Street West to Norfolk Street
Watson Parkway	Both	York Road to Fleming Road
Wellington Street	Both	220m east of Imperial Road to 305m east of Waterloo Avenue
Willow Road	Both	Elmira Road North to Imperial Road North
Wilson Street	East	Norfolk Street to Carden Street
Woodlawn Road	Both	Victoria Road to Speed River Bridge
Woolwich Street	Both	London Road to Woodlawn Road
Wyndham Street	Both	Carden Street to Wellington Street East

**Schedule V
to By-law Number (2002) – 17017
THROUGH HIGHWAYS**

[amended by By-law (2003)-17058; (2003)-17075; (2003)-17137; (2003)-17155; (2003)-17200; (2003)-17318; (2004)-17335; (2004)-17365; (2004)-17389; (2004)-17488; (2004)-17500; (2004)-17558; (2004)-17607; (2004)-17621; (2007)-18213; (2007)-18232; (2007)-18435; (2008)-18563; (2011)-19227; (2012)-19342; (2012)-19408; (2012)-19478; (2012)-19504; (2016)-20096; (2017)-20129; (2017)-20148; (2018)-20267; (2019)-20409]

<u>Column I</u> <u>STREET</u>	<u>Column II</u> <u>LOCATION</u>
Acker Street	Severn Drive to easterly limit
Albert Street	Water Street to Mary Street
Alice Street	Arthur Street to Huron Street
Alice Street	Huron Street to Stevenson Street
Alma Street	Inkerman Street to Willow Road
Alma Street	Waterloo Avenue to Inkerman Street
Ambrous Crescent	MacAlister Boulevard to Kirvan Drive
Ambrous Crescent	Kirvan Drive to MacAlister Boulevard
Amos Drive	Arkell Road to Dawes Avenue
Applewood Crescent	Willow Road to Willow Road
Arkell Road	Gordon Street to east City limit
Arnold Street	Suffolk Street to Paisley Street
Arrow Road	Woodlawn Road to its northerly limit
Arthur Street	Eramosa Road to Elizabeth Street
Arthur Street North	Eramosa Road to Macdonell Street
Arthur Street North	Norwich Street to northerly limit
Arthur Street South	Elizabeth Street to Ontario Street
Aspenwood Place	Stephanie Drive to Southerly limit
Atto Drive	Norma Crescent to Woodlawn Road East
Auden Road	Grange Road to Eastview Road
Bagot Street	Paisley Street to Willow Road
Bailey Avenue	Nicklin Crescent to Kathleen Street
Baker Street	Quebec Street to Woolwich Street
Balmoral Drive	Windsor Street to Waverley Drive
Bard Boulevard	Summerfield Drive to Colonial Drive
Bathgate Drive	Brady Lane to southerly limit
Baxter Drive	Colonial Drive to Goodwin Drive
Beaumont Crescent	Elizabeth Street to Cityview Drive
Beaver Meadow Drive	Farley Drive to Clair Road East
Bellevue Street	Edinburgh Road to Maple Street
Bennett Avenue	Lane Street to Stevenson Street
Bennett Avenue	Metcalf Street to Lane Street
Beverly Street	Morris Street to Stevenson Street
Birchbank Boulevard	Bowen Drive to Ferndale Avenue
Bishop Court	at Bishop Court
Bishop Court	Flanders Road to west leg of intersection of Bishop Court at Bishop Court
Blackbird Court	Ferndale Avenue to southerly limit
Bond Court	Easterly limit to westerly limit

**Schedule V
to By-law Number (2002) – 17017
THROUGH HIGHWAYS**

[amended by By-law (2003)-17058; (2003)-17075; (2003)-17137; (2003)-17155; (2003)-17200; (2003)-17318; (2004)-17335; (2004)-17365; (2004)-17389; (2004)-17488; (2004)-17500; (2004)-17558; (2004)-17607; (2004)-17621; (2007)-18213; (2007)-18232; (2007)-18435; (2008)-18563; (2011)-19227; (2012)-19342; (2012)-19408; (2012)-19478; (2012)-19504; (2016)-20096; (2017)-20129; (2017)-20148; (2018)-20267; (2019)-20409]

<u>Column I</u> <u>STREET</u>	<u>Column II</u> <u>LOCATION</u>
Borden Street	Moore Avenue to University Avenue W
Borland Drive	Doyle Drive to Gibb Crescent
Bowen Drive	Victoria Road North to Wideman Boulevard
Bradson Drive	Grange Road to Cedarvale Avenue
Brady Lane	Fieldstone Road to the westerly limit
Brant Avenue	Chesterfield Avenue to Eramosa Road
Brant Avenue	Montana Drive to Chesterfield Avenue
Brant Avenue	Victoria Road North to Montana Drive
Brentwood Drive	June Avenue to Nicklin Road
Brentwood Drive	Speedvale Avenue to June Avenue
Bristol Street	Roland Street to Edinburgh Road
Bristol Street	Wellington Street to Edinburgh Road
Burcombe Crossing	Poppy Drive East to Dallan Drive
Burns Drive	Edinburgh Road North to Nicklin Road
Burton Road	Kipling Avenue to Thornhill Drive
Caledonia Street	University Avenue to College Avenue
Callander Drive	Ottawa Crescent to Eramosa Road
Candlewood Drive	Paisley Road to Stephanie Drive
Cardigan Street	Norwich Street to Marcon Street
Carere Crescent	Atto Drive to Atto Drive
Carey Crescent	Ferman Drive to Westhill Road
Carrington Drive	Edinburgh Road South to Ryder Avenue
Cassino Avenue	Stevenson Street to Hadati Road
Castlebury Drive	Deerpath Drive to Stephanie Drive
Cedar Street	Edinburgh Road to Maple Street
Cedarvale Avenue	Cityview Drive to Bradson Drive (north leg)
Celia Crescent	Elson Drive to Pacific Place
Cheltonwood Drive	Glenburnie Drive to Glenburnie Drive
Chesterton Lane	Auden Road to Starwood Drive
Chillico Drive	Westerly limit to Elmira Road
Cityview Drive	Lee Street to CNR right-of-way
Cityview Drive	York Road to CNR right-of-way
Clair Road	Laird Road to Victoria Road South
Clair Road West	Laird Road to Hanlon Parkway
Clairfields Drive	Gibbs Crescent to Beaver Meadow Drive
Clairfields Drive W	Clair Road to Hayward Crescent (south leg)
Clairfields Drive W	Hayward Crescent (south leg) to Gibbs Crescent
Clinton Street	Paisley Street to Elora Street

**Schedule V
to By-law Number (2002) – 17017
THROUGH HIGHWAYS**

[amended by By-law (2003)-17058; (2003)-17075; (2003)-17137; (2003)-17155; (2003)-17200; (2003)-17318; (2004)-17335; (2004)-17365; (2004)-17389; (2004)-17488; (2004)-17500; (2004)-17558; (2004)-17607; (2004)-17621; (2007)-18213; (2007)-18232; (2007)-18435; (2008)-18563; (2011)-19227; (2012)-19342; (2012)-19408; (2012)-19478; (2012)-19504; (2016)-20096; (2017)-20129; (2017)-20148; (2018)-20267; (2019)-20409]

<u>Column I</u> <u>STREET</u>	<u>Column II</u> <u>LOCATION</u>
Clive Avenue	Speedvale Avenue to Waverley Drive
Clythe Creek Drive	Grange Road to Law Drive
Colborn Street	Stone Road to Monticello Crescent
Cole Road	Ironwood Road to easterly limit
Cole Road	Ironwood Road to Steffler Drive
Cole Road	Scottsdale Drive to Ironwood Road
College Avenue	Stone Road to Victoria Road South
Colonial Drive	Arkell Road to Frederick Drive
Columbus Crescent	Rickson Avenue to Kron Drive
Country Club Drive	Woodlawn Road to Inverness Drive
Coventry Drive	Flanders Road to south leg of Southbound Drive/Eastbound intersection of Bishop Court
Cox Court	Kortright Road to southerly limit
Creekside Drive	Watson Parkway North to Fleming Road
Curtis Drive	Silvercreek Parkway North to Imperial Road North
Curzon Crescent	Westra Drive to Tovell Drive
Dallan Drive	Clair Road East to Poppy Drive East
Darby Road	Rochelle Drive to Stephanie Drive
Davis Street	Shackleton Drive to Eastview Road
Davis Street	Eastview Road to Acker Street
Dawes Avenue	West limit to east limit
Dawn Avenue	Clairfields Drive W to northern limit
Dawson Road	Woodlawn Road to Willow Road
Dean Avenue	Gordon Street to Talbot Street
Dean Avenue	Talbot Street to Edinburgh Road
Deerpath Drive	Imperial Road to Stephanie Drive
Deerpath Drive	Stephanie Drive to Stephanie Drive
Delaware Avenue	Brant Avenue to Speedvale Avenue
Delhi Street	Eramosa Road to Riverview Drive
Derry Street	Arthur Street to Queen Street
Deshane Street	Norma Crescent to Mullin Drive
Devere Drive	Flanders Road to College Avenue
Dimson Avenue	Hands Drive to Kortright Road
Division Street	Exhibition Street to Westmount Road
Division Street	Woolwich Street to Exhibition Street
Dominion Drive	Goodwin Drive to northerly limit
Dormie Lane	Gordon Street to easterly limit
Doughty Court	MacAlister Boulevard to southerly limit

**Schedule V
to By-law Number (2002) – 17017
THROUGH HIGHWAYS**

[amended by By-law (2003)-17058; (2003)-17075; (2003)-17137; (2003)-17155; (2003)-17200; (2003)-17318; (2004)-17335; (2004)-17365; (2004)-17389; (2004)-17488; (2004)-17500; (2004)-17558; (2004)-17607; (2004)-17621; (2007)-18213; (2007)-18232; (2007)-18435; (2008)-18563; (2011)-19227; (2012)-19342; (2012)-19408; (2012)-19478; (2012)-19504; (2016)-20096; (2017)-20129; (2017)-20148; (2018)-20267; (2019)-20409]

<u>Column I</u> <u>STREET</u>	<u>Column II</u> <u>LOCATION</u>
Downey Road	Woodland Glen Drive to southerly limit
Doyle Drive	Clairfields Drive W to Gosling Gardens
Drone Crescent	Westra Drive to Westra Drive
Dublin Street	Suffolk Street to London Road
Dublin Street	Waterloo Avenue to Suffolk Street
Dublin Street	Wellington Street to Waterloo Avenue
Duck Lane	Hall Avenue to Dominion Drive
Dudley Drive	MacAlister Boulevard to Kirvan Drive
Dufferin Street	London Road to Mac Avenue
Dumbarton Street	Knightswood Boulevard to Waverley Drive
Eastview Road	Victoria Road North to Watson Parkway North
Edinburgh Road	Woodlawn Road to Gordon Street
Edwards Street	Washburn Drive to easterly limit
Elginfield Road	Cheltonwood Drive to Hyland Road
Elizabeth Street	Arthur Street to York Road
Elmira Road	Fife Road to CNR right-of-way
Elmira Road	North city limits to CNR right-of-way
Elora Street	Harrison Avenue to Yorkshire Street N
Elson Drive	Municipal Street to Pacific Place
Emma Street	Delhi Street to Metcalfe Street
Emma Street	Delhi Street to westerly limit
Emma Street	Metcalfe Street to Stevenson Street
Emma Street	Stevenson Street to Renfield Street
Empire Street	Stevenson Street to Garibaldi Street
Eramosa Road	Woolwich Street to northerly limit
Esker Run	Grange Road to Hill Trail
Essex Street	Dublin Street to Glasgow Street
Essex Street	Glasgow Street to Bristol Street
Exhibition Street	Division Street to Powell Street
Exhibition Street	Mont Street to London Road
Exhibition Street	Powell Street to Mont Street
Exhibition Street	Robertson Drive to Division Street
Exhibition Street	Speedvale Avenue to Robertson Drive
Fairmeadow Drive	West Acres Drive to Gateway Drive
Farley Drive	Clair Road E to easterly limit
Fergus Street	Waterloo Avenue to Preston Street
Ferguson Street	Morris Street to Stevenson Street
Ferman Drive	Imperial Road to Willow Road

Schedule V
to By-law Number (2002) – 17017
THROUGH HIGHWAYS

[amended by By-law (2003)-17058; (2003)-17075; (2003)-17137; (2003)-17155; (2003)-17200; (2003)-17318; (2004)-17335; (2004)-17365; (2004)-17389; (2004)-17488; (2004)-17500; (2004)-17558; (2004)-17607; (2004)-17621; (2007)-18213; (2007)-18232; (2007)-18435; (2008)-18563; (2011)-19227; (2012)-19342; (2012)-19408; (2012)-19478; (2012)-19504; (2016)-20096; (2017)-20129; (2017)-20148; (2018)-20267; (2019)-20409]

Column I <u>STREET</u>	Column II <u>LOCATION</u>
Fieldstone Road	Korttright Road to the Robin Road
Fife Road	Wellington Street to Whitelaw Road
Flaherty Drive	Elmira Road to Willow Road
Flanders Road	Hanlon Road to College Avenue
Fleming Road	Watson Parkway North. to Starwood Drive
Forbes Avenue	Mary Street to Gordon Street
Forest Hill Drive	James Street West to Forest Street
Forest Street	Edinburgh Road to Mary Street
Former Puslinch Township Con. 15	Gordon Street to Hanlon Expressway
Former Puslinch Township Con. 15	Victoria Road South to Gordon Street
Former Puslinch Township Con. 20	Hanlon Expressway to South City limits
Former Puslinch Township Con. 5	Downey Road to Hanlon Expressway
Former Puslinch Township Con. 4A	Former Puslinch Township Concession 20 to Downey Road
Forster Drive	Korttright Road E to Hands Drive (north intersection)
Foster Avenue	Edinburgh Road to Yorkshire Street
Fountain Street	Wyndham Street to Gordon Street
Fountain Street	Wyndham Street to Neeve Street
Foxwood Crescent	Niska Road to Tanager Drive
Frasson Drive	Fleming Road to Starwood Drive
Frederick Drive	Baxter Drive to Victoria Road South
Freeman Avenue	Kathleen Street to Bailey Avenue
Freshfield Street	Fountain Street to C.N.R. right-of-way
Freshmeadow Way	Stephanie Drive to Elmira Road
Fuller Drive	Watson Parkway North to Clythe Creek Drive
Gateway Drive	Fife Road to West Acres Drive
Gibbs Crescent	Clairfields Dr. to Doyle Drive
Glasgow Street	Bristol Street to Waterloo Avenue
Glasgow Street	Paisley Street to Suffolk Street
Glasgow Street	Suffolk Street to London Road
Glasgow Street	Waterloo Avenue to Paisley Street
Glenburnie Drive	Eastview Road to Elginfield Drive
Goodwin Drive	Farley Drive to Frederick Drive
Gordon Street	Waterloo Avenue to southern City limit
Gosling Gardens	Clair Road West to Gordon Street

**Schedule V
to By-law Number (2002) – 17017
THROUGH HIGHWAYS**

[amended by By-law (2003)-17058; (2003)-17075; (2003)-17137; (2003)-17155; (2003)-17200; (2003)-17318; (2004)-17335; (2004)-17365; (2004)-17389; (2004)-17488; (2004)-17500; (2004)-17558; (2004)-17607; (2004)-17621; (2007)-18213; (2007)-18232; (2007)-18435; (2008)-18563; (2011)-19227; (2012)-19342; (2012)-19408; (2012)-19478; (2012)-19504; (2016)-20096; (2017)-20129; (2017)-20148; (2018)-20267; (2019)-20409]

<u>Column I</u> <u>STREET</u>	<u>Column II</u> <u>LOCATION</u>
Gosling Gardens	Clairfields Drive W to Clair Road W
Grange Road	Starwood Drive to Watson Parkway North
Grange Road	Victoria Road North to Starwood Drive
Grange Road	Watson Parkway North to easterly limit
Grange Street	Jane Street to Victoria Road North
Grange Street	Metcalf Street to Jane Street
Grange Street	Regent Street to Metcalfe Street
Greenwich Drive	Burton Road to Thornhill Drive
Grey Oak Drive	Colonial Drive to Miller Street
Grove Street	Regent Street to Stevenson Street
Guelph Street	Paisley Road to Willow Road
Hadati Road	Victoria Road North to Auden Road
Hagan Avenue	Bradson Drive to Grange Road
Hawkins Drive	Clair Road East to southerly limit
Hawthorne Place	Renfield Street to Walnut Drive
Hall Avenue	Goodwin Drive to Dominion Drive
Hands Drive	Gordon Street to Forster Drive (south intersection)
Hanlon Road	Clair Road to southerly City limit
Hanlon Road	College Avenue to southerly limit north of Stone Road
Harrison Avenue	Robinson Avenue to Paisley Street
Harvard Road	McElderry Road to Youngman Drive
Harvard Road	Rickson Avenue to Gordon Street
Harvard Road	Youngman Drive to Rickson Avenue
Hazelwood Drive	Downey Road to Quail Creek Drive
Hearn Avenue	Inkerman Street to Waterloo Avenue
Hebert Street	Summit Ridge Drive to Edwards Street
Hill Trail	Grange Road to Esker Run
Hilldale Crescent	Ironwood Road to Sagewood Place
Hilltop Road	Country Club Drive to Wilton Road (east leg)
Hodgson Drive	Goodwin Drive to Samuel Drive
Huron Street	Alice Street to Ontario Street
Huron Street	Elizabeth Street to Alice Street
Hyland Road	Eramosa Road to easterly limit
Imperial Road	Wellington Street to Curtis Drive
Inkerman Street	Edinburgh Road to C.N.R. right-of-way
Inverness Drive	Balmoral Drive to Simmonds Drive
Ironwood Road	Kortright Road to Kortright Road
Ironwood Road	Kortright Road to Scottsdale Drive

**Schedule V
to By-law Number (2002) – 17017
THROUGH HIGHWAYS**

[amended by By-law (2003)-17058; (2003)-17075; (2003)-17137; (2003)-17155; (2003)-17200; (2003)-17318; (2004)-17335; (2004)-17365; (2004)-17389; (2004)-17488; (2004)-17500; (2004)-17558; (2004)-17607; (2004)-17621; (2007)-18213; (2007)-18232; (2007)-18435; (2008)-18563; (2011)-19227; (2012)-19342; (2012)-19408; (2012)-19478; (2012)-19504; (2016)-20096; (2017)-20129; (2017)-20148; (2018)-20267; (2019)-20409]

<u>Column I</u> <u>STREET</u>	<u>Column II</u> <u>LOCATION</u>
Ironwood Road	Scottsdale Drive to Edinburgh Road
Jackson Street	Grange Street to Palmer Street
James Street	Gordon Street to Forest Hill Drive
Jean Anderson Crescent	Clairfields Dr to Clairfields Dr.
Jenson Boulevard	Pine Ridge Dr. to Summerfield Drive
John Brabson Crescent	MacAlister Boulevard to MacAlister Boulevard
Karen Avenue	Oak Street to Yewholme Drive
Kathleen Street	Division Street to Highview Place
Kathleen Street	Freeman Avenue to Bailey Avenue
Kathleen Street	Highview Place to Freeman Avenue
Kathleen Street	London Road to Tipperary Place
Kathleen Street	Tipperary Place to Division Street
Kay Crescent	Dallan Drive to Poppy Drive East
Kimberley Drive	Traymore Drive to Westmount Road
King Street	Eramosa Road to Derry Street
King Street	Eramosa Road to Arthur Street
Kipling Avenue	Imperial Road to Thornhill Drive
Kirkland Street	Suffolk Street W to London Road
Kirvan Drive	McCann Street to McCann Street
Kirvan Drive	McCann Street to Ambrous Crescent
Kirvan Drive	Ambrous Crescent to Ambrous Crescent
Knightswood Boulevard	Speedvale Avenue to Waverley Drive
Knightswood Boulevard	Speedvale Avenue to Renfield Street
Koch Drive	Walman Drive to Edinburgh Road
Kortright Road	Woodland Glen Drive to easterly limit
Kron Drive	Rickson Avenue to Yewholme Drive
Laird Road	Downey Road to Clair Road
Lane Street	Palmer Street to Stevenson Street
Laughland Lane	Goodwin Drive to Goodwin Drive
Law Drive	O'Connor Lane to Fleming Road
Law Drive	Fleming Road to Skinner Drive
Lawrence Avenue	York Road to Florence Lane
Leacock Avenue	Hadati Road to Auden Road
Leader Lane	Simmonds Drive to Norma Crescent
Lee Street	Cityview Drive to Silurian Drive
Lemon Street	Queen Street to Stuart Street
Lemon Street	Stuart Street to Metcalfe Street
Lewis Road	Speedvale Avenue to northerly limit

**Schedule V
to By-law Number (2002) – 17017
THROUGH HIGHWAYS**

[amended by By-law (2003)-17058; (2003)-17075; (2003)-17137; (2003)-17155; (2003)-17200; (2003)-17318; (2004)-17335; (2004)-17365; (2004)-17389; (2004)-17488; (2004)-17500; (2004)-17558; (2004)-17607; (2004)-17621; (2007)-18213; (2007)-18232; (2007)-18435; (2008)-18563; (2011)-19227; (2012)-19342; (2012)-19408; (2012)-19478; (2012)-19504; (2016)-20096; (2017)-20129; (2017)-20148; (2018)-20267; (2019)-20409]

<u>Column I</u> <u>STREET</u>	<u>Column II</u> <u>LOCATION</u>
Linden Place	Renfield Street to westerly limit
Lobsinger Lane	Dallan Drive to Burcombe Crossing
Lois Lane	Deerpath Drive to Melrose Place
London Road	Edinburgh Road to Cardigan Street
Lovett Lane	Carrington Drive to Ryder Avenue
Lynch Circle (north)	Goodwin Drive (west leg) to Goodwin Drive (east leg)
Lynch Circle (south)	Goodwin Drive (west leg) to Goodwin Drive (east leg)
Lynwood Avenue	College Avenue W to Edinburgh Road
Macdonell Street	Norfolk Street to Arthur Street
Mahoney Court	MacAlister Boulevard to southerly limit
Malcolm Road	Governors Road to Elmira Road
Manitoba Street	Ontario Street to Huron Street
Maple Street	Forest Street to Water Street
Margaret Street	Richardson Street to northerly limit
Marksam Road	Willow Road to Speedvale Avenue
Marlborough Road	Speedvale Avenue to Emma Street
Mary Street	Easterly intersection with Harcourt Drive to James Street
Mary Street	James Street to Water Street
Matthew Street	Marksam Road to Sanderson Drive
MacAlister Boulevard	Victoria Road to Ambrous Crescent
McArthur Drive	Goodwin Drive to McArthur Crescent (south leg)
McCann Street	Zaduk Place to MacAlister Boulevard
McElderry Road	Rickson Avenue for entire length
McGee Street	Bristol Street to Waterloo Avenue
McIntyre Court	Dallan Drive to easterly limit
McLachlan Place	Flaherty Drive to McLachlan Place
McNulty Lane	Summerfield Drive (west leg) to Summerfield Drive (east leg)
McTague Street	Exhibition Street to Woolwich Street
Melrose Place	Deerpath Drive to Deerpath Drive
Memorial Crescent	Paisley Road to Goldie Avenue
Merganser Drive	Ptarmigan Drive to Pheasant Run
Metcalf Street	Grange Street to Palmer Street
Metcalf Street	Grove Street to Grange Street
Metcalf Street	Palmer Street to Lemon Street
Metcalf Street	Lemon Street to Emma Street
Metcalf Street	Emma Street to Speedvale Avenue
Metcalf Street	Speedvale Avenue to Waverley Drive
Meyer Drive	Ottawa Crescent to Eramosa Road

**Schedule V
to By-law Number (2002) – 17017
THROUGH HIGHWAYS**

[amended by By-law (2003)-17058; (2003)-17075; (2003)-17137; (2003)-17155; (2003)-17200; (2003)-17318; (2004)-17335; (2004)-17365; (2004)-17389; (2004)-17488; (2004)-17500; (2004)-17558; (2004)-17607; (2004)-17621; (2007)-18213; (2007)-18232; (2007)-18435; (2008)-18563; (2011)-19227; (2012)-19342; (2012)-19408; (2012)-19478; (2012)-19504; (2016)-20096; (2017)-20129; (2017)-20148; (2018)-20267; (2019)-20409]

<u>Column I</u> <u>STREET</u>	<u>Column II</u> <u>LOCATION</u>
Michener Road	Woodlawn Road to Massey Road
Miller Street	Summerfield Drive to Grey Oak Drive
Milson Crescent	Teal Drive to Teal Drive
Montana Road	Brant Avenue to Woodlawn Road
Monticello Crescent	Gordon Street to Stone Road East
Moore Avenue	Caledonia Street to Hales Crescent
Morris Street	Alice Street to Elizabeth Street
Morris Street	York Road to Alice Street
Moss Place	Rickson Avenue to Rodgers Road
Mountford Drive	Carter Drive to Eastview Road
Mountford Drive	Eastview Road to Hadati Road
Mullin Drive	Victoria Road North to Atto Drive
Municipal Street	Edinburgh Road to the limit
Mussen Street	Victoria Road North to Mullin Drive
Neeve Street	Fountain Street to Ontario Street
Neeve Street	Ontario Street to York Road
Nicklin Crescent	Nicklin Road to Brentwood Drive
Nicklin Road	Burns Drive to Nicklin Crescent
Nicklin Road	Woodlawn Road to Burns Drive
Niska Road	Downey Road to Ptarmigan Drive
Niska Road	Ptarmigan Drive to westerly limit
Norfolk Street	Macdonell Street to Woolwich Street
Norma Crescent	Victoria Road North to Bowen Drive
North Street	Suffolk Street W to London Road
Norton Drive	Grange Road to Severn Drive
Norwich Street	Woolwich Street to King Street
O'Connor Lane	Grange Road to Fleming Road
Oak Street	Rickson Avenue to Gordon Street
Omar Street	Alma Street North to Raglan Street (east intersection)
Ontario Street	Arthur Street/Manitoba Street to York Road
Ontario Street	Neeve Street to Arthur Street/Manitoba Street
Ottawa Crescent	Northerly intersection with Vancouver Drive to William Street
Ottawa Crescent	Southerly intersection with Vancouver Drive to William Street
Pacific Place	Municipal Street to Denver Street
Paddison Court	Zaduk Place to westerly limit
Paisley Road	Edinburgh Road to westerly limits
Paisley Street	Norfolk Street to Edinburgh Road
Palmer Street	Jane Street to Stevenson Street

Schedule V
to By-law Number (2002) – 17017
THROUGH HIGHWAYS

[amended by By-law (2003)-17058; (2003)-17075; (2003)-17137; (2003)-17155; (2003)-17200; (2003)-17318; (2004)-17335; (2004)-17365; (2004)-17389; (2004)-17488; (2004)-17500; (2004)-17558; (2004)-17607; (2004)-17621; (2007)-18213; (2007)-18232; (2007)-18435; (2008)-18563; (2011)-19227; (2012)-19342; (2012)-19408; (2012)-19478; (2012)-19504; (2016)-20096; (2017)-20129; (2017)-20148; (2018)-20267; (2019)-20409]

<u>Column I</u> <u>STREET</u>	<u>Column II</u> <u>LOCATION</u>
Palmer Street	Metcalf Street to Jane Street
Palmer Street	Metcalf Street to Stuart Street
Paulstown Crescent	Clairfields Drive W (west leg) to Clairfields Drive W (east leg)
Pettitt Drive	Starwood Drive to Frasson Drive
Pettitt Drive	Frasson Drive to Law Drive
Periwinkle Way	Pine Ridge Drive to Pine Ridge Drive
Pheasant Run Drive	Ptarmigan Drive to Downey Road
Pine Ridge Drive	Farley Drive to Farley Drive
Pinetree Drive	Imperial Road to Stephanie Drive
Poppy Drive East	Gordon Street to Dallan Drive
Poppy Drive West	Gosling Gardens to Gordon Street
Powell Street	Woolwich Street to Exhibition Street
Price Street	Atto Drive to Carere Crescent
Primrose Lane	Westwood Road to Imperial Road
Ptarmigan Drive	Downey Road to Niska Road
Queen Street	Eramosa Road to Arthur Street
Queensdale Crescent	Gateway Drive to Gateway Drive
Raglan Street	Alma Street North to Omar Street
Raglan Street	Edinburgh Road North to Raglan Street (east leg)
Ray Crescent	Dominion Drive to Goodwin Drive
Raymond Street	Bristol Street to easterly limit
Renfield Street	Speedvale Avenue to Walnut Drive
Revell Drive	Vaughan Street to Zess Court
Revell Drive/Zess Court	Vaughan Street (north intersection) to westerly limit
Rhonda Road	Willow Road to Westwood Road
Rickson Avenue	Harvard Road to Edinburgh Road
Riverview Drive	Waverley Drive to Speedvale Avenue
Robinson Avenue	Edinburgh Road to Yorkshire Street
Rochelle Drive	Elmira Road to Stephanie Drive
Rodgers Road	Edinburgh Road to Rickson Avenue
Rodgers Road	Rickson Avenue to Lovett Lane
Rodney Boulevard	College Avenue E to Dean Avenue
Rooke Court	Westra Drive to northerly limit
Rose Street	Arthur Street to Upper Regent Street
Royal Road	Woodlawn Road to Speedvale Avenue
Ryder Avenue	Lovett Lane (north leg) to Lovett Lane (south leg)
Sagewood Place	Ironwood Road to easterly limit
Saigon Street	Westra Drive to Curzon Crescent

**Schedule V
to By-law Number (2002) – 17017
THROUGH HIGHWAYS**

[amended by By-law (2003)-17058; (2003)-17075; (2003)-17137; (2003)-17155; (2003)-17200; (2003)-17318; (2004)-17335; (2004)-17365; (2004)-17389; (2004)-17488; (2004)-17500; (2004)-17558; (2004)-17607; (2004)-17621; (2007)-18213; (2007)-18232; (2007)-18435; (2008)-18563; (2011)-19227; (2012)-19342; (2012)-19408; (2012)-19478; (2012)-19504; (2016)-20096; (2017)-20129; (2017)-20148; (2018)-20267; (2019)-20409]

<u>Column I</u> <u>STREET</u>	<u>Column II</u> <u>LOCATION</u>
Sanderson Drive	Marksam Road to Marksam Road
Samuel Drive	Clair Road East to Goodwin Drive
Schiedel Drive	Norma Crescent to Simmonds Drive
Schroder Crescent	Grange Road to Grange Road
Scottsdale Drive	College Avenue to Kortright Road
Serena Lane	Victoria Road South to Westerly limit
Severn Drive	Grange Road to Eastview Road
Severn Drive	Grange Road to southerly limit
Severn Drive	Eastview Road to Couling Crescent
Shackleton Drive	Watson Parkway North to easterly limit
Sherwood Drive	Renfield Street to Speedvale Avenue
Silurian Drive	Grange Road to Starwood Drive
Silvercreek Pkwy North	C.N.R. right-of-way to north city limit
Silvercreek Pkwy South	Waterloo Avenue to CNR right-of-way
Simmonds Drive	Inverness Drive to Victoria Road North
Simmonds Drive	Victoria Road North to Bowen Drive
Skinner Drive	Starwood Drive to Law Drive
Skinner Drive	Law Drive to Swan Drive (public laneway)
Sleeman Avenue	Paisley Road to northerly limit
Southgate Drive	Laird Road to Clair Road
Southgate Drive	Laird Road to Laird Road
Speedvale Avenue	East City limit to West City limit
Springdale Blvd.	Gateway Drive to Fairmeadow Drive
St. Arnaud Street	Waterloo Avenue to Inkerman Street
Starwood Drive	Eastview Road to Grange Road
Starwood Drive	Grange Road to Watson Parkway North
St. Catherine Street	Eramosa Road to Lemon Street
Steffler Drive	Ironwood Road to Scottsdale Drive
Stephanie Drive	Elmira Road to Paisley Road
Stephen Drive	Westwood Road to Marksam Road
Stevenson Street	York Road to Waverley Drive
Suffolk Street	Dublin Street to Woolwich Street
Suffolk Street	Edinburgh Road to Yorkshire Street
Suffolk Street	Yorkshire Street to Dublin Street
Summerfield Drive	Victoria Road South to Arkell Road
Summit Ridge Drive	Starwood Drive to Eastview Road
Surrey Street East	Gordon Street to Wyndham Street
Surrey Street East	Wyndham Street to Neeve Street

**Schedule V
to By-law Number (2002) – 17017
THROUGH HIGHWAYS**

[amended by By-law (2003)-17058; (2003)-17075; (2003)-17137; (2003)-17155; (2003)-17200; (2003)-17318; (2004)-17335; (2004)-17365; (2004)-17389; (2004)-17488; (2004)-17500; (2004)-17558; (2004)-17607; (2004)-17621; (2007)-18213; (2007)-18232; (2007)-18435; (2008)-18563; (2011)-19227; (2012)-19342; (2012)-19408; (2012)-19478; (2012)-19504; (2016)-20096; (2017)-20129; (2017)-20148; (2018)-20267; (2019)-20409]

<u>Column I</u> <u>STREET</u>	<u>Column II</u> <u>LOCATION</u>
Surrey Street East	Neeve Street to Wellington Street East
Swan Drive (public laneway)	Law Drive to Law Drive
Sweeney Drive	Zaduk Place to Cox Court
Sydenham Street	Edinburgh Road to Harrison Avenue
Tanager Drive	Niska Road to southerly limit
Terry Blvd (east leg) at Terry Blvd	Terry Blvd (east leg)
Thornhill Drive	Imperial Road to Flaherty Drive
Tolton Drive	Goodwin Drive to Clair Road East
Toronto Street	Neeve Street to Short Street
Toronto Street	Short Street to York Road
Toth Drive	Frasson Drive to Skinner Drive
Tovell Drive	Elmira Road N to northern limit
University Avenue E	Gordon Street to easterly limit
University Avenue W	College Avenue E to Gordon Street
Upton Crescent	Hadati Road to Hadati Road
Vanier Drive	College Avenue W to northerly limit
Vaughan Street	Gordon Street to Zess Court
VaughanStreet	Gordon Street to Revell Drive/Zess Court
Victoria Road	North City limit to South City limit
Walman Drive	Ironwood Road to Koch Drive
Washburn Drive	Summit Ridge Drive to Edwards Street (east intersection)
Water Street	Maple Street to McCrae Boulevard
Water Street	McCrae Boulevard to Gordon Street
Water Street	Westerly limit to Maple Street
Waterloo Avenue (eastbound)	Silvercreek Pkwy to Gordon Street
Waterloo Avenue (westbound)	Gordon Street to Wellington Street
Watson Parkway	North City limit to South City limit
Watson Road	Watson Parkway North to Watson Parkway South
Watt Street	Eastview Road to Auden Road
Waverley Drive	Riverview Drive to Speedvale Avenue
Wellington Street	Macdonell Street to west City limit
West Acres Drive	Elmira Road to Imperial Road
West Acres Drive	Whitelaw Road to Elmira Road
Western Avenue	Paisley Road to Guelph Street
Westhill Road	Ferman Drive to Ferman Drive

Schedule V
to By-law Number (2002) – 17017
THROUGH HIGHWAYS

[amended by By-law (2003)-17058; (2003)-17075; (2003)-17137; (2003)-17155; (2003)-17200; (2003)-17318; (2004)-17335; (2004)-17365; (2004)-17389; (2004)-17488; (2004)-17500; (2004)-17558; (2004)-17607; (2004)-17621; (2007)-18213; (2007)-18232; (2007)-18435; (2008)-18563; (2011)-19227; (2012)-19342; (2012)-19408; (2012)-19478; (2012)-19504; (2016)-20096; (2017)-20129; (2017)-20148; (2018)-20267; (2019)-20409]

<u>Column I</u> <u>STREET</u>	<u>Column II</u> <u>LOCATION</u>
Westmount Road	London Road to Speedvale Avenue
Westra Drive	Tovell Drive to westerly limit
Westwood Road	Silvercreek Parkway N to Bond Court
Whitelaw Road	Paisley Road to Fife Road
Wideman Boulevard	Victoria Road North to Bowen Crescent
Wideman Boulevard	Webster Street to Victoria Road North
Wilkie Crescent	Goodwin Drive to Goodwin Drive
William Street	Cassino Avenue to Grange Street
William Street	Ottawa Crescent to Cassino Avenue
Willow Road	Elmira Road to Edinburgh Road
Willow Road	Elmira Road to Tovell Drive
Wilson Street	Macdonell Street to Gordon Street
Wilton Road	Hilltop Road to Inverness Drive
Wimbledon Road	Westwood Road to Westwood Road
Wimbledon Road	Westwood Road to Willow Road
Windsor Street	Inverness Street to Waverley Drive
Wood Street	Ontario Street to Manitoba Street
Woodborough Road	Ironwood Road to easterly limit
Woodland Glen Drive	Stone Road to Downey Road
Woodlawn Road	Westerly limit to Muskoka Drive
Woodside Road	Dean Avenue to southerly limit
Woolwich Street	Macdonell Street to northerly limit
Wyndham Street	Woolwich Street to York Road
Yewholme Drive	Oak Street to Kortright Road West
York Road	Wyndham Street to easterly limit
Yorkshire Street	Bristol Street to Waterloo Avenue
Yorkshire Street	London Road to Suffolk Street
Yorkshire Street	Robinson Avenue to Waterloo Avenue
Yorkshire Street	Suffolk Street to Robinson Avenue
Yorkshire Street	Waterloo Avenue to Suffolk Street
Youngman Drive	Edinburgh Road to Harvard Road
Youngman Drive	Harvard Road to Harvard Road
Zaduk Place	McAlister Boulevard to westerly limit

Schedule VI
to By-law Number (2002) – 17017

TRAFFIC CONTROL SIGNALS

[amended by By-law (2003)-17200; (2003)-17238; (2003)-17256; (2003)-17278; (2003)-17318; (2004)-17389; (2004)-17488; (2005)-17796; (2005)-17880; (2006)-18031; (2006)-18078; (2006)-18139; 92006)-18217; (2007)-18339; (2007)-18366; (2007)-18384; (2008)-18602; (2010)-19130; (2011)-19243; (2012)-19504; (2013)-19592; (2013)-19646; (2014)-19716; (2014)-19838; (2016)-20063; (2017)-20211; (2018)-20242; (2018)-20248; (2018)-20291; (2018)-20343; (2019)-20397; (2019)-20409]

Column I
LOCATION

Alma Street North at Paisley Road
Arkell Road at Gordon Street
Arthur Street at MacDonell Street
Baker Street at Quebec Street
Carden Street at Wyndham Street North
Cassino Avenue at Victoria Road North
Clair Road at Gordon Street
Clair Road East at Farley Drive
Clair Road East at Beaver Meadow Drive/Dallan Drive
Clair Road West at Clairfields Drive West and Poppy Drive
Clair Road West at Gosling Gardens
Clairfields Drive at Gordon Street
College Avenue at Gordon Street
College Avenue East at a distance of 4m east of MacDonald Street
College Avenue East at East Ring Road
College Avenue East at Victoria Road South
College Avenue West at a distance 55m west of Vanier Drive
College Avenue West at Edinburgh Road South
College Avenue West at Janefield Avenue
College Avenue West at Scottsdale Drive
Dawson Road at Shelldale Crescent
Dawson Road at Speedvale Avenue West
Dawson Road at Willow Road
Dawson Road at Woodlawn Road West
Delhi Street at Eramosa Road
Delhi Street at Speedvale Avenue East
Downey Road at Ptarmigan Drive
Downey Road at Laird Road
Dublin Street at Paisley Street
Dublin Street at Wellington Street West
Eastview Road at Starwood Drive
Eastview Road at Victoria Road North
Eastview Road at 335m west of Watson Parkway North
Edinburgh Rd South 32m north of Manor Park Crescent (Speed River)
Edinburgh Rd South at Forest Street
Edinburgh Rd South at Ironwood Road and Youngman Drive
Edinburgh Road North at London Road West
Edinburgh Road North at Paisley Street and Paisley Road
Edinburgh Road North at Speedvale Avenue West

**Schedule VI
to By-law Number (2002) – 17017**

TRAFFIC CONTROL SIGNALS

[amended by By-law (2003)-17200; (2003)-17238; (2003)-17256; (2003)-17278; (2003)-17318; (2004)-17389; (2004)-17488; (2005)-17796; (2005)-17880; (2006)-18031; (2006)-18078; (2006)-18139; 92006)-18217; (2007)-18339; (2007)-18366; (2007)-18384; (2008)-18602; (2010)-19130; (2011)-19243; (2012)-19504; (2013)-19592; (2013)-19646; (2014)-19716; (2014)-19838; (2016)-20063; (2017)-20211; (2018)-20242; (2018)-20248; (2018)-20291; (2018)-20343; (2019)-20397; (2019)-20409]

**Column I
LOCATION**

Edinburgh Road North at Willow Road
Edinburgh Road North at Woodlawn Road West
Edinburgh Road South at Carrington Place and Rickson Avenue
Edinburgh Road South at Gordon Street
Edinburgh Road South at Kortright Road West
Edinburgh Road South at Municipal Street
Edinburgh Road South at Rodgers Road
Edinburgh Road South at Stone Road Market Place and Stone Road Mall
Edinburgh Road South at Stone Road West
Edinburgh Road South at Water Street
Edinburgh Road South at Waterloo Avenue
Edinburgh Road South at Wellington Street West
Elizabeth Street at Huron Street
Elizabeth Street at Stevenson Street South
Elizabeth Street at Victoria Road South
Elmira Road North at Independence Place
Elmira Road North at Massey Road
Elmira Road North at Speedvale Avenue West
Elmira Road North at Willow Road
Elmira Road North at Woodlawn Road West
Elmira Road South at Access to 21 Imperial Road South/28 Elmira Road South
Elmira Road South at Paisley Road
Elmira Road South at West Acres Drive
Eramosa Road at 65m south of Meyer Drive
Eramosa Road at Metcalfe Street
Eramosa Road at Meyer Drive
Eramosa Road at Mitchell Street
Eramosa Road at Speedvale Avenue East
Eramosa Road at Stevenson Street North
Eramosa Road at Victoria Road North
Eramosa Road at Woolwich Street and Wyndham Street North
Fife Road at Gateway Drive
Fife Road at Wellington Street West
Fire Station #4 at West End Community Centre access road
Fountain Street at Gordon Street
Gordon Street at 88-192 Clair Road East
Gordon Street and Norfolk Street at Waterloo Avenue
Gordon Street at Poppy Drive
Gordon Street at a distance of 255m south of Clairfields Drive
Gordon Street at a distance of 437m south of the centre line of College Avenue

**Schedule VI
to By-law Number (2002) – 17017**

TRAFFIC CONTROL SIGNALS

[amended by By-law (2003)-17200; (2003)-17238; (2003)-17256; (2003)-17278; (2003)-17318; (2004)-17389; (2004)-17488; (2005)-17796; (2005)-17880; (2006)-18031; (2006)-18078; (2006)-18139; 92006)-18217; (2007)-18339; (2007)-18366; (2007)-18384; (2008)-18602; (2010)-19130; (2011)-19243; (2012)-19504; (2013)-19592; (2013)-19646; (2014)-19716; (2014)-19838; (2016)-20063; (2017)-20211; (2018)-20242; (2018)-20248; (2018)-20291; (2018)-20343; (2019)-20397; (2019)-20409]

**Column I
LOCATION**

Gordon Street at 140m north of Water Street
Gordon Street at Gosling Gardens
Gordon Street at Harvard Road
Gordon Street at Heritage Drive
Gordon Street at Kortright Road
Gordon Street at Lowes Road
Gordon Street at South Ring Road
Gordon Street at Stone Road
Gordon Street at Water Street
Gordon Street at Wellington Street
Grange Road and Joseph Street at Victoria Road North
Grange Road at Buckthorn Crescent (north intersection)
Grange Road and Starwood Drive
Grange Street at Stevenson Street North
Imperial Road North at Speedvale Avenue West
Imperial Road North at Westwood Drive
Imperial Road North at Willow Road
Imperial Road North at Woodlawn Road West
Imperial Road South at Paisley Road
Imperial Road South at St. Francis of Assisi School
Imperial Road South at Stephanie Drive
Imperial Road South at Wellington Street
Imperial Road South at West End Recreation Centre Access Road
Inverness Drive at Woodlawn Road East
Ironwood Road at Kortright Road West
Kathleen Street at Speedvale Avenue West
Kortright Road West 286m west of Edinburgh Road South (Preservation Park)
Kortright Road West at Rickson Road
Kortright Road West at Scottsdale Drive and Ironwood Road
Laird Road at Southgate Drive
Laird Road at Hanlon Creek Boulevard/Cooper Drive
London Road at Exhibition Street
London Road at Woolwich Street
Macdonell Street at Carden Street
Macdonell Street at Norfolk Street
Macdonell Street at Wellington Street East and Woolwich Street
Macdonell Street at Wyndham Street North
Marilyn Drive at Woolwich Street
MacAlister Boulevard at Victoria Road South

**Schedule VI
to By-law Number (2002) – 17017**

TRAFFIC CONTROL SIGNALS

[amended by By-law (2003)-17200; (2003)-17238; (2003)-17256; (2003)-17278; (2003)-17318; (2004)-17389; (2004)-17488; (2005)-17796; (2005)-17880; (2006)-18031; (2006)-18078; (2006)-18139; 92006)-18217; (2007)-18339; (2007)-18366; (2007)-18384; (2008)-18602; (2010)-19130; (2011)-19243; (2012)-19504; (2013)-19592; (2013)-19646; (2014)-19716; (2014)-19838; (2016)-20063; (2017)-20211; (2018)-20242; (2018)-20248; (2018)-20291; (2018)-20343; (2019)-20397; (2019)-20409]

**Column I
LOCATION**

Neeve Street at Wellington Street East
Nicklin Road at Woodlawn Road West
Norfolk Street at Norwich Street and Woolwich Street
Norfolk Street at Quebec Street and Paisley Street
Norfolk Street at Suffolk Street
Paisley Road at 191m east of Elmira Road South (West Hills Development)
Paisley Road at Silvercreek Parkway North
Paisley Street at Yorkshire Street North
Powell Street at Woolwich Street
Ptarmigan Drive at Merganser Drive
Quebec Street at Wyndham Street North
Royal Road at Speedvale Avenue West
Scottsdale Drive at Ironwood Road
Scottsdale Drive at point 88m north of Wilsonview Avenue
Scottsdale Drive at Stone Road West
Scottsdale Drive 150m north of Janefield Avenue
Silvercreek Parkway North at Greengate Road
Silvercreek Parkway North at Paisley Road
Silvercreek Parkway North at Speedvale Avenue West
Silvercreek Parkway North at Willow Road
Silvercreek Parkway North at Woodlawn Road West
Speedvale Avenue at Woolwich Street
Speedvale Avenue East at Fire Station #2
Speedvale Avenue East at Renfield Street
Speedvale Avenue East at Stevenson Street North
Speedvale Avenue East at Victoria Road North
Speedvale Avenue West at Westmount Road
St. John and St. James Catholic Schools at Victoria Road North
Stevenson Street North at Balsam Drive
Stevenson Street North at Cassino Avenue
Stevenson Street North at Emma Street
Stevenson Street South at York Road
Stone Road East at South Ring Road and Village Green Drive
Stone Road East at Victoria Road South
Stone Road West at access to 127, 151, 175 Stone Road West
Stone Road West at Research Lane and West Ring Road
Stone Road West at 1 Stone Road West
Stone Road West at Stone Gate Plaza and Stone Road Mall
Victoria Road North at Delta Street
Victoria Road North at Greenview Street

**Schedule VI
to By-law Number (2002) – 17017**

TRAFFIC CONTROL SIGNALS

[amended by By-law (2003)-17200; (2003)-17238; (2003)-17256; (2003)-17278; (2003)-17318; (2004)-17389; (2004)-17488; (2005)-17796; (2005)-17880; (2006)-18031; (2006)-18078; (2006)-18139; 92006)-18217; (2007)-18339; (2007)-18366; (2007)-18384; (2008)-18602; (2010)-19130; (2011)-19243; (2012)-19504; (2013)-19592; (2013)-19646; (2014)-19716; (2014)-19838; (2016)-20063; (2017)-20211; (2018)-20242; (2018)-20248; (2018)-20291; (2018)-20343; (2019)-20397; (2019)-20409]

**Column I
LOCATION**

Victoria Road North at St. Patrick Catholic School
Victoria Road North at Woodlawn Road East
Victoria Road South at York Road
Victoria Road South and Clair Road East
Victoria Road South at Frederick Drive
Waterloo Avenue and Hanlon Expressway east ramp at Wellington Street West
Waterloo Avenue at Dublin Street North
Waterloo Avenue at Yorkshire Street South
Watson Parkway at Dunlop Drive/Watson Road South
Watson Parkway at York Road
Watson Parkway at Couling Crescent (north intersection)
Watson Parkway at Eastview Road
Watson Parkway North at Grange Road
Watson Parkway North at Fleming Road
Watson Road South at York Road
Wellington Street East at Wyndham Street South
Wellington Street West at Holliday Street
Wellington Street West at 490m west of Edinburgh Road South
Westwood Road at St. Peter Catholic School
Westwood Road at Willow Road
Willow Road at Applewood Crescent (west intersection)
Willow Road at Bonar Place
Willow Road at Guelph Street
Woodlawn Road at Woolwich Street
Woodlawn Road East at 35 m west of Speed River
Woodlawn Road West at 160m east of Nicklin Road (Home Depot)
Woodlawn Road West at 330 m west of Woolwich Street (Wal-Mart)
Woodlawn Road West at access to 455 Woodlawn Road West (Galaxy Cinema)
Woodlawn Road West at Arrow Road
Woolwich Street at a point 50m south of Douglas Street
Woolwich Street at a point 52m north of Clarence Street (Spur Line Trail)
Woolwich Street at a point 5m north of Baker Street
Woolwich Street at Evergreen Centre
Woolwich Street at River Run Centre
Wyndham Street at a distance of 175m north of Quebec Street
Wyndham Street at a distance of 85m north of Quebec Street
York Rd at 65m east of Ontario St (Owens-Corning Canada Inc.)
York Road at Toronto Street
York Road at Elizabeth Street

**Schedule VI
to By-law Number (2002) – 17017**

TRAFFIC CONTROL SIGNALS

[amended by By-law (2003)-17200; (2003)-17238; (2003)-17256; (2003)-17278; (2003)-17318; (2004)-17389; (2004)-17488; (2005)-17796; (2005)-17880; (2006)-18031; (2006)-18078; (2006)-18139; 92006)-18217; (2007)-18339; (2007)-18366; (2007)-18384; (2008)-18602; (2010)-19130; (2011)-19243; (2012)-19504; (2013)-19592; (2013)-19646; (2014)-19716; (2014)-19838; (2016)-20063; (2017)-20211; (2018)-20242; (2018)-20248; (2018)-20291; (2018)-20343; (2019)-20397; (2019)-20409]

**Schedule VII
to By-law Number (2002) – 17017**

LANE DESIGNATION

[amended by By-law (2003)-17137; (2003)-17155; (2003)-17318; (2004)-17389; (2004)-17621; (2006)-18161; (2006)-18182; (2007)-18339; (2007)-18418; (2007)-18463; (2008)-18572; (2009)-18877; (2011)-19181; (2011)-19259; (2012)-19465; (2015)-19974; (2016)-20003; (2016)-20085; (2017)-20195; (2017)-20211; (2017)-20228; (2018)-20267; (2018)-20279; (2019)-20359; (2019)-20409]

<u>Column I STREET</u>	<u>Column II LOCATION</u>	<u>Column III LANE</u>	<u>Column IV DIRECTION</u>	<u>Column V TIME</u>	<u>Column VI SIGN NO.</u>
Edinburgh Road North	Willow Road to Paisley Road	Centre	Both: Left turn only	Anytime	Rb-48A
Dawson Road	Shelldale Crescent to Willow Road	Centre	Both: Left turn only	Anytime	Rb-48A
Arkell Road	Summeffield Drive to 180m west thereof	Centre	Both: Left turn only	Anytime	Rb-48A
Dawson Road	Speedvale Avenue West to 190m south thereof	Centre	Both: Left turn only	Anytime	Rb-48A
Starwood Drive	Eastview Road to Grange Road	Centre	Both: Left turn only	Anytime	Rb-48A
Victoria Road South	York Road to 140m south thereof	Centre	Both: Left turn only	Anytime	Rb-48A
Elmira Road North	Woodlawn Road West to Speedvale Avenue West	Centre	Both: Left turn only	Anytime	Rb-48A
Fife Road	Whitelaw Road to Wellington Street West	Centre	Both: Left turn only	Anytime	Rb-48A
College Avenue East	Powerhouse Lane to East Ring Road	Centre	Both: Left turn only	Anytime	Rb-48A
College Avenue West	Hanlon Road to Stone Road West	Centre	Both: Left turn only	Anytime	Rb-48A
Victoria Road South	MacAlister Boulevard to Arkell Road	Centre	Both: Left turn only	Anytime	Rb-48A
Silvercreek Parkway North	Speedvale Avenue West to Willow Road	Centre	Both: Left turn only	Anytime	Rb-48A
Speedvale Avenue East	Stevenson Street North to Knightswood Boulevard	Centre	Both: Left turn only	Anytime	Rb-48A
Woodlawn Road West	Speed River to Windermere Court	Centre	Both: Left turn only	Anytime	Rb-48a
Downey Road	From a point 35m south of Ptarmigan Dr to a point 150m south of Teal Drive	Centre	Both: Left turn only	Anytime	Rb-48A
Downey Road	From a point 55m south of Niska Road to a point 40m north of Ptarmigan Dr	Centre	Both: Left turn only	Anytime	Rb-48A
Edinburgh Road South	From a point 45m south of Youngman Dr to a point 140m north of Kortright Rd	Centre	Both: Left turn only	Anytime	Rb-48A
Elmira Road North	Willow Road to Flaherty Drive	Centre	Both: Left turn only	Anytime	Rb-48A

**Schedule VII
to By-law Number (2002) – 17017**

LANE DESIGNATION

[amended by By-law (2003)-17137; (2003)-17155; (2003)-17318; (2004)-17389; (2004)-17621; (2006)-18161; (2006)-18182; (2007)-18339; (2007)-18418; (2007)-18463; (2008)-18572; (2009)-18877; (2011)-19181; (2011)-19259; (2012)-19465; (2015)-19974; (2016)-20003; (2016)-20085; (2017)-20195; (2017)-20211; (2017)-20228; (2018)-20267; (2018)-20279; (2019)-20359; (2019)-20409]

<u>Column I STREET</u>	<u>Column II LOCATION</u>	<u>Column III LANE</u>	<u>Column IV DIRECTION</u>	<u>Column V TIME</u>	<u>Column VI SIGN NO.</u>
Elmira Road South	Fife Road to Stephanie Dr	Centre	Both: Left turn only	Anytime	Rb-48A
Imperial Road	From a point 30m north of Willow Rd to Westwood Rd	Centre	Both: Left turn only	Anytime	Rb-48A
Imperial Road North	From a point 30m south of Sugarbush Pl to a point 100m of Speedvale Ave	Centre	Both: Left turn only	Anytime	Rb-48A
Imperial Road South	From south of Ryde Rd to north of the north leg of Samantha Crescent	Centre	Both: Left turn only	Anytime	Rb-48A
Woodlawn Road West	West city limits to a point 80m west of Hanlon Expy	Centre	Both: Left turn only	Anytime	Rb-48A
Gordon Street	Stone Rd to a point 30m north thereof	Four	Southerly: Left turn only	Anytime	Rb-41
Gordon Street	Stone Rd to a point 30m south thereof	Four	Northerly: Left turn only	Anytime	Rb-41
Stone Road East	Gordon St to a point 30m east thereof	Four	Westerly: Left turn only	Anytime	Rb-41
Stone Road West	Gordon St to a point 30m west thereof	Four	Easterly: Left turn only	Anytime	Rb-41
Carden Street	Wyndham Street North	One	Westerly: Right turn only	Anytime	Rb-42
Carden Street	Macdonell Street	One	Northerly: Right turn only	Anytime	Rb-42
Fife Road	Whitelaw Road to a point 30m east thereof	One	Westerly: Right turn only	Anytime	Rb-42
Imperial Road North	Speedvale Ave to a point 30m north thereof	One	Southerly: Straight through or right turn only	Anytime	Rb-44
Imperial Road North	Speedvale Ave to a point 30m south thereof	One	Northerly: Straight through or right turn only	Anytime	Rb-44
Speedvale Avenue West	Elmira Road to a point 30m east	One	Westerly: Right turn only	Anytime	Rb-42
Wellington Street West	Waterloo Avenue to a point 107m west thereof	One	Easterly: Straight through only	Anytime	Rb-47
Wellington Street West	Edinburgh Road to a point 30m east thereof	One	Westerly: Straight through or Right Turn only	Anytime	Rb-44
Wellington Street West	Edinburgh Road to a point 30m west thereof	One	Easterly: Straight through or Right Turn only	Anytime	Rb-44

**Schedule VII
to By-law Number (2002) – 17017**

LANE DESIGNATION

[amended by By-law (2003)-17137; (2003)-17155; (2003)-17318; (2004)-17389; (2004)-17621; (2006)-18161; (2006)-18182; (2007)-18339; (2007)-18418; (2007)-18463; (2008)-18572; (2009)-18877; (2011)-19181; (2011)-19259; (2012)-19465; (2015)-19974; (2016)-20003; (2016)-20085; (2017)-20195; (2017)-20211; (2017)-20228; (2018)-20267; (2018)-20279; (2019)-20359; (2019)-20409]

<u>Column I STREET</u>	<u>Column II LOCATION</u>	<u>Column III LANE</u>	<u>Column IV DIRECTION</u>	<u>Column V TIME</u>	<u>Column VI SIGN NO.</u>
Woolwich Street	Speedvale Ave to a point 30m south thereof	One	Northerly: Straight through or right turn only	Anytime	Rb-44
Clair Road West	Clair Road W to 50m east thereof	One (Curb lane)	Westerly: Straight through only	Anytime	Rb-47
College Avenue East	East Ring Road to a point 30m east thereof	One (Curb lane)	Westerly: Straight through or right turn only	Anytime	Rb-44
College Avenue East	East Ring Road to a point 30m west thereof	One (Curb lane)	Easterly: Straight through or right turn only	Anytime	Rb-44
College Avenue West	Edinburgh Road to a point 30m east thereof	One (Curb lane)	Westerly: Straight through or right turn only	Anytime	Rb-44
College Avenue West	Edinburgh Road to a point 30m west thereof	One (Curb lane)	Easterly: Straight through or right turn only	Anytime	Rb-44
College Avenue East	Gordon Street to a point 30m east thereof	One (Curb Lane)	Westerly: Right turn only	Anytime	Rb-42
College Avenue West	Gordon Street to a point 30m west thereof	One (Curb lane)	Easterly: Right turn only	Anytime	Rb-42
Dawson Road	Speedvale Avenue to a point 30m north thereof	One (curb lane)	Southerly: Straight through or right turn only	Anytime	Rb-44
Dawson Road	Speedvale Avenue to a point 30m south thereof	One (curb lane)	Northerly: Straight through or Right Turn Only	Anytime	Rb-44
Delhi Street	Speedvale Avenue to a point 30m south thereof	One (curb lane)	Northerly: Right turn only	Anytime	Rb-42
East Ring Road	College Avenue to a point 30m south thereof	One (Curb lane)	Northerly: Straight through or right turn only	Anytime	Rb-44
Eastview Road	Watson Parkway North to a point 44m east thereof	One (Curb lane)	Westerly: Right turn only	Anytime	Rb-42
Edinburgh Road North	Kortright Road to a point 65m south thereof	One (Curb lane)	Northernly: Right turn only	Anytime	Rb-42
Edinburgh Road North	Mercer Street to Paisley Road	One (curb lane)	Southerly: Straight through or right turn only	Anytime	Rb-44
Edinburgh Road North	Paisley Road to a point 85m south thereof	One (curb lane)	Northerly: Straight through or right turn only	Anytime	Rb-44

**Schedule VII
to By-law Number (2002) – 17017**

LANE DESIGNATION

[amended by By-law (2003)-17137; (2003)-17155; (2003)-17318; (2004)-17389; (2004)-17621; (2006)-18161; (2006)-18182; (2007)-18339; (2007)-18418; (2007)-18463; (2008)-18572; (2009)-18877; (2011)-19181; (2011)-19259; (2012)-19465; (2015)-19974; (2016)-20003; (2016)-20085; (2017)-20195; (2017)-20211; (2017)-20228; (2018)-20267; (2018)-20279; (2019)-20359; (2019)-20409]

<u>Column I STREET</u>	<u>Column II LOCATION</u>	<u>Column III LANE</u>	<u>Column IV DIRECTION</u>	<u>Column V TIME</u>	<u>Column VI SIGN NO.</u>
Edinburgh Road South	College Ave to a point 30m north thereof	One (Curb lane)	Southerly: Straight through or right turn only	Anytime	Rb-44
Edinburgh Road South	College Ave to a point 30m south thereof	One (Curb lane)	Northerly: Straight through or right turn only	Anytime	Rb-44
Edinburgh Road South	Wellington Street to a point 30m north thereof	One (curb lane)	Southerly: Straight through or right turn only	Anytime	Rb-44
Edinburgh Road South	Wellington Street to a point 30m south thereof	One (curb lane)	Northerly: Straight through or right turn only	Anytime	Rb-44
Elizabeth Street	Stevenson Street South to a point 30m east thereof	One (curb lane)	Westerly: Straight through or right turn only	Anytime	Rb-44
Elizabeth Street	Victoria Road to a point 30m east thereof	One (curb lane)	Westerly: Straight through or right turn only	Anytime	Rb-44
Elizabeth Street	Victoria Road to a point 30m west thereof	One (curb lane)	Easterly: Straight through or right turn only	Anytime	Rb-44
Eramosa Road	CPR tracks to Woolwich St	One (curb lane)	Southerly: Straight through or right turn only	Anytime	Rb-44
Eramosa Road	Stevenson St. to a point 30m west thereof	One (curb Lane)	Easterly: Straight through or right turn only	Anytime	Rb-44
Eramosa Road	From a point 183m north of Speedvale Avenue East to 90m north thereof	One (Curb lane)	Northerly: Straight through only	Anytime	Rb-47
Gordon Street	College Ave to a point 30m south thereof	One (Curb lane)	Northerly: Right turn only	Anytime	Rb-42
Gordon Street	Stone Rd to a point 30m north thereof	One (Curb lane)	Southerly: Right turn only	Anytime	Rb-42
Gordon Street	Stone Rd to a point 30m south thereof	One (Curb lane)	Northerly: Right turn only	Anytime	Rb-42
Grange Road	Victoria Road to a point 30m east thereof	One (Curb lane)	Westerly: Right turn only	Anytime	Rb-42
Imperial Road North	Ferman Dr to a point 30m south thereof	One (curb lane)	Northerly: Right turn only	Anytime	Rb-42
Imperial Road South	Wellington St W to a point 110m north thereof	One (curb lane)	Southerly: Right turn only	Anytime	Rb-42
Janefield Avenue	College Ave. to a point 30m south thereof	One (curb lane)	Northerly: Straight through or right turn only	Anytime	Rb-44

**Schedule VII
to By-law Number (2002) – 17017**

LANE DESIGNATION

[amended by By-law (2003)-17137; (2003)-17155; (2003)-17318; (2004)-17389; (2004)-17621; (2006)-18161; (2006)-18182; (2007)-18339; (2007)-18418; (2007)-18463; (2008)-18572; (2009)-18877; (2011)-19181; (2011)-19259; (2012)-19465; (2015)-19974; (2016)-20003; (2016)-20085; (2017)-20195; (2017)-20211; (2017)-20228; (2018)-20267; (2018)-20279; (2019)-20359; (2019)-20409]

<u>Column I STREET</u>	<u>Column II LOCATION</u>	<u>Column III LANE</u>	<u>Column IV DIRECTION</u>	<u>Column V TIME</u>	<u>Column VI SIGN NO.</u>
London Road East	Woolwich St to a point 30m east thereof	One (Curb lane)	Westerly: Straight through or right turn only	Anytime	Rb-44
London Road West	Woolwich St to a point 30m west thereof	One (Curb lane)	Easterly: Straight through or right turn only	Anytime	Rb-44
London Road West	Edinburgh Road North to a point 59m east thereof	One (Curb lane)	Westerly: Right turn only	Anytime	Rb-42
Macdonell Street	Arthur Street to Wellington Street	One (curb lane)	Easterly: Straight through only	Anytime	Rb-47
Macdonell Street	Wellington St to 30m west thereof	One (curb lane)	Easterly: Right turn only	Anytime	Rb-42
Norfolk Street	Paisley Street/Quebec Street to a point 75m north thereof	One (Curb lane)	Northerly: Straight through or right turn only	Anytime	Rb-44
Norfolk Street	Paisley Street/Quebec Street to a point 85m north thereof	One (Curb lane)	Southerly: Straight through or right turn only	Anytime	Rb-44
Paisley Road	Silvercreek Parkway to a point 30m west thereof	One (curb lane)	Easterly: Straight through or right turn only	Anytime	Rb-44
Paisley Street	Norfolk St to a point 30m west thereof	One (curb lane)	Easterly: Right turn only	Anytime	Rb-42
Scottsdale Drive	Kortright Rd to a point 30m north thereof	One (curb lane)	Southerly: Straight through or right turn only	Anytime	Rb-44
Speedvale Avenue West	Edinburgh Road to a point 30m east thereof	One (curb lane)	Westerly: Straight through or right turn only	Anytime	Rb-44
Speedvale Avenue West	Edinburgh Road to a point 30m west thereof	One (curb lane)	Easterly: Straight through or right turn only	Anytime	Rb-44
Speedvale Avenue East	Woolwich St to a point 30m east thereof	One (curb lane)	Westerly: Straight through or right turn only	Anytime	Rb-44
Speedvale Avenue West	Woolwich St to a point 30m west thereof	One (curb lane)	Easterly: Straight through or right turn only	Anytime	Rb-44
Speedvale Avenue East	Eramosa Road to a point 60m west	One (curb lane)	Easterly: Straight through or right turn only	Anytime	Rb-44
Speedvale Avenue East	Eramosa Road to a point 60m east thereof	One (Curb lane)	Westerly: Straight through or right turn only	Anytime	Rb-44
Stevenson Street North	Speedvale Avenue to a point 30m south thereof	One (curb lane)	Northerly: Straight through or right turn only	Anytime	Rb-44

**Schedule VII
to By-law Number (2002) – 17017**

LANE DESIGNATION

[amended by By-law (2003)-17137; (2003)-17155; (2003)-17318; (2004)-17389; (2004)-17621; (2006)-18161; (2006)-18182; (2007)-18339; (2007)-18418; (2007)-18463; (2008)-18572; (2009)-18877; (2011)-19181; (2011)-19259; (2012)-19465; (2015)-19974; (2016)-20003; (2016)-20085; (2017)-20195; (2017)-20211; (2017)-20228; (2018)-20267; (2018)-20279; (2019)-20359; (2019)-20409]

<u>Column I STREET</u>	<u>Column II LOCATION</u>	<u>Column III LANE</u>	<u>Column IV DIRECTION</u>	<u>Column V TIME</u>	<u>Column VI SIGN NO.</u>
Stevenson Street North	Grange Street to a point 65m north thereof	One (curb lane)	Southerly: Right turn only	Anytime	Rb-42
Stevenson Street North	Bennett Avenue to 30m north thereof	One (Curb lane)	Southerly: Right turn only	Anytime	Rb-42
Stone Road East	Gordon St to a point 30m east thereof	One (Curb lane)	Westerly: Right turn only	Anytime	Rb-42
Stone Road West	Gordon St to a point 30m west thereof	One (Curb lane)	Easterly: Right turn only	Anytime	Rb-42
Victoria Road South	College Avenue to a point 110m south thereof	One (Curb lane)	Northerly: Straight through only	Anytime	Rb-47
Victoria Road South	College Avenue to a point 95m north thereof	One (Curb lane)	Southerly: Right turn only	Anytime	Rb-42
Victoria Road North	Macalister Boulevard to 103m north thereof	One (Curb lane)	Southerly: Right turn only	Anytime	Rb-42
Waterloo Avenue	Gordon Street to a point 30m west thereof	One (Curb lane)	Easterly: Right turn only	Anytime	Rb-42
Watson Parkway	Fleming Road to a point 75m north thereof	One (Curb Lane)	Southerly: Right turn only	Anytime	Rb-42
Watson Road South	170m north to 40m north of Stone Road East	One (curb lane)	Southerly: Right turn only	Anytime	Rb-42
Watson Parkway North	Eastview Road to a point 143m south thereof	One (curb lane)	Northerly: Straight through or right turn only	Anytime	Rb-44
Watson Parkway North	Eastview Road to a point 118m north thereof	One (curb lane)	Southerly: Right turn only	Anytime	Rb-42
Wellington Street West	Imperial Rd to Fife Rd	One (Curb lane)	Westerly: Right turn only	Anytime	Rb-42
Woodlawn Road East	Woolwich St to a point 30m east thereof	One (Curb lane)	Westerly: Right turn only	Anytime	Rb-42
Woolwich Street	Charles Street to Norwich Street	One (Curb lane)	Southerly. Straight through or right turn only	Anytime	Rb-44
Woolwich Street	London Rd to a point 30m north thereof	One (Curb lane)	Southerly. Straight through or right turn only	Anytime	Rb-44
Woolwich Street	London Rd to a point 30m south thereof	One (Curb lane)	Northerly: Straight through or right turn only	Anytime	Rb-44
Woolwich Street	Speedvale Ave to a point 30m north thereof	One (Curb lane)	Southerly. Straight through or right turn only	Anytime	Rb-44

**Schedule VII
to By-law Number (2002) – 17017**

LANE DESIGNATION

[amended by By-law (2003)-17137; (2003)-17155; (2003)-17318; (2004)-17389; (2004)-17621; (2006)-18161; (2006)-18182; (2007)-18339; (2007)-18418; (2007)-18463; (2008)-18572; (2009)-18877; (2011)-19181; (2011)-19259; (2012)-19465; (2015)-19974; (2016)-20003; (2016)-20085; (2017)-20195; (2017)-20211; (2017)-20228; (2018)-20267; (2018)-20279; (2019)-20359; (2019)-20409]

<u>Column I STREET</u>	<u>Column II LOCATION</u>	<u>Column III LANE</u>	<u>Column IV DIRECTION</u>	<u>Column V TIME</u>	<u>Column VI SIGN NO.</u>
Woolwich Street	Eramosa Road to a point 30m south thereof	One (Curb Lane)	Northerly: right turn only (except buses)	Anytime	Rb-11 and Rb-10t
Gordon Street	College Ave to a point 30m north thereof	One (Curb lane)	Southerly: Right turn only	Anytime	Rb-42
College Avenue West	Edinburgh Road to a point 30m east thereof	Three	Westerly: Left turn only	Anytime	Rb-41
College Avenue West	Edinburgh Road to a point 30m west thereof	Three	Easterly: Left turn only	Anytime	Rb-41
College Avenue East	Gordon Street to a point 30m east thereof	Three	Westerly: Left turn only	Anytime	Rb-41
College Avenue West	Gordon Street to a point 30m west thereof	Three	Easterly: Left turn only	Anytime	Rb-41
Edinburgh Road North	Kortright Road to a point 65m south thereof	Three	Northernly: Left turn only	Anytime	Rb-41
Edinburgh Road South	College Ave to a point 30m north thereof	Three	Southerly: Left turn only	Anytime	Rb-41
Edinburgh Road South	College Ave to a point 30m south thereof	Three	Northerly: Left turn only	Anytime	Rb-41
Edinburgh Road South	Wellington Street to a point 30m north thereof	Three	Southerly: Left turn only	Anytime	Rb-41
Edinburgh Road South	Wellington Street to a point 30m south thereof	Three	Northerly: Left turn only	Anytime	Rb-41
Eramosa Road	CPR tracks to Woolwich St.	Three	Southerly: Left turn only	Anytime	Rb-41
Eramosa Road	Stevenson St. to a point 30m west thereof	Three	Easterly: Left turn only	Anytime	Rb-41
Gordon Street	College Ave to a point 30m north thereof	Three	Southerly: Left turn only	Anytime	Rb-41
Gordon Street	College Ave to a point 30m south thereof	Three	Northerly: Left turn only	Anytime	Rb-41
Gordon Street	Stone Rd to a point 30m north thereof	Three	Southerly: Straight through only	Anytime	Rb-47
Gordon Street	Stone Rd to a point 30m south thereof	Three	Northerly: Straight through only	Anytime	Rb-47
Paisley Street	Norfolk Street to a point 30m west thereof	Three	Easterly: Left turn only	Anytime	Rb-41
Speedvale Avenue West	Edinburgh Road to a point 30m east thereof	Three	Westerly: Left turn only	Anytime	Rb-41

**Schedule VII
to By-law Number (2002) – 17017**

LANE DESIGNATION

[amended by By-law (2003)-17137; (2003)-17155; (2003)-17318; (2004)-17389; (2004)-17621; (2006)-18161; (2006)-18182; (2007)-18339; (2007)-18418; (2007)-18463; (2008)-18572; (2009)-18877; (2011)-19181; (2011)-19259; (2012)-19465; (2015)-19974; (2016)-20003; (2016)-20085; (2017)-20195; (2017)-20211; (2017)-20228; (2018)-20267; (2018)-20279; (2019)-20359; (2019)-20409]

<u>Column I STREET</u>	<u>Column II LOCATION</u>	<u>Column III LANE</u>	<u>Column IV DIRECTION</u>	<u>Column V TIME</u>	<u>Column VI SIGN NO.</u>
Speedvale Avenue West	Edinburgh Road to a point 30m west thereof	Three	Easterly: Left turn only	Anytime	Rb-41
Speedvale Avenue West	Woolwich St to a point 30m east thereof	Three	Westerly: Left turn only	Anytime	Rb-41
Speedvale Avenue West	Woolwich St to a point 30m west thereof	Three	Easterly: Left turn only	Anytime	Rb-41
Stone Road East	Gordon St to a point 30m east thereof	Three	Westerly: Straight through only	Anytime	Rb-47
Stone Road West	Gordon St to a point 30m west thereof	Three	Easterly: Straight through only	Anytime	Rb-47
Waterloo Avenue	Gordon Street to a point 30m west thereof	Three	Easterly: Left turn only	Anytime	Rb-41
Watson Parkway North	Eastview Road to a point 118m north thereof	Three	Southerly: Left turn only	Anytime	Rb-41
Wellington Street West	Waterloo Avenue to a point 107m west thereof	Three	Easterly: Left turn only	Anytime	Rb-41
Wellington Street West	Edinburgh Road to a point 30m east thereof	Three	Westerly: Left turn only	Anytime	Rb-41
Wellington Street West	Edinburgh Road to a point 30m west thereof	Three	Easterly: Right turn only	Anytime	Rb-41
Woolwich Street	Speedvale Ave to a point 30m north thereof	Three	Southerly: Right turn only	Anytime	Rb-42
Woolwich Street	Speedvale Ave to a point 30m south thereof	Three	Northerly: Left turn only	Anytime	Rb-41
Carden Street	Wyndham Street	Two	Westerly: Straight through or left turn only	Anytime	Rb-43
Carden Street	Macdonell Street	Two	Northerly: Left turn only	Anytime	Rb-41
Clair Road West	Clair Road W to 50m east thereof	Two	Westerly: Left turn only	Anytime	Rb-41
College Avenue East	East Ring Road to a point 30m east thereof	Two	Westerly: Left turn only	Anytime	Rb-41
College Avenue East	East Ring Road to a point 30m west thereof	Two	Easterly: Left turn only	Anytime	Rb-41
College Avenue West	Edinburgh Road to a point 30m east thereof	Two	Westerly: Straight through only	Anytime	Rb-47

**Schedule VII
to By-law Number (2002) – 17017**

LANE DESIGNATION

[amended by By-law (2003)-17137; (2003)-17155; (2003)-17318; (2004)-17389; (2004)-17621; (2006)-18161; (2006)-18182; (2007)-18339; (2007)-18418; (2007)-18463; (2008)-18572; (2009)-18877; (2011)-19181; (2011)-19259; (2012)-19465; (2015)-19974; (2016)-20003; (2016)-20085; (2017)-20195; (2017)-20211; (2017)-20228; (2018)-20267; (2018)-20279; (2019)-20359; (2019)-20409]

<u>Column I STREET</u>	<u>Column II LOCATION</u>	<u>Column III LANE</u>	<u>Column IV DIRECTION</u>	<u>Column V TIME</u>	<u>Column VI SIGN NO.</u>
College Avenue West	Edinburgh Road to a point 30m west thereof	Two	Easterly: Straight through only	Anytime	Rb-47
College Avenue East	Gordon Street to a point 30m east thereof	Two	Westerly: Straight through only	Anytime	Rb-47
College Avenue West	Gordon Street to a point 30m west thereof	Two	Easterly: Straight through only	Anytime	Rb-47
Dawson Road	Speedvale Avenue to a point 30m north thereof	Two	Southerly: Left turn only	Anytime	Rb-41
Dawson Road	Speedvale Avenue to a point 30m north thereof	Two	Northerly: Left Turn Only	Anytime	Rb-41
Delhi Street	Speedvale Avenue to a point 30m south thereof	Two	Northerly. Straight through or Left turn only	Anytime	Rb-43
East Ring Road	College Avenue to a point 30m south thereof	Two	Northerly: Left turn only	Anytime	Rb-41
Edinburgh Road North	Kortright Road to a point 65m south thereof	Two	Northernly: Straight through only	Anytime	Rb-47
Edinburgh Road North	Mercer Street to Paisley Road	Two	Southerly: Left turn only	Anytime	Rb-41
Edinburgh Road North	Paisley Road to a point 85m south thereof	Two	Northerly: Left turn only	Anytime	Rb-41
Edinburgh Road South	College Ave to a point 30m north thereof	Two	Southerly: Straight through only	Anytime	Rb-47
Edinburgh Road South	College Ave to a point 30m south thereof	Two	Northerly: Straight through only	Anytime	Rb-47
Edinburgh Road South	Wellington Street to a point 30m north thereof	Two	Southerly: Straight through only	Anytime	Rb-47
Edinburgh Road South	Wellington Street to a point 30m south thereof	Two	Northerly: Straight through only	Anytime	Rb-47
Elizabeth Street	Stevenson Street South to a point 30m east thereof	Two	Westerly: Left turn only	Anytime	Rb-41
Elizabeth Street	Victoria Road to a point 30m east thereof	Two	Westerly: Left turn only	Anytime	Rb-41
Elizabeth Street	Victoria Road to a point 30m west thereof	Two	Easterly: Left turn only	Anytime	Rb-41

**Schedule VII
to By-law Number (2002) – 17017**

LANE DESIGNATION

[amended by By-law (2003)-17137; (2003)-17155; (2003)-17318; (2004)-17389; (2004)-17621; (2006)-18161; (2006)-18182; (2007)-18339; (2007)-18418; (2007)-18463; (2008)-18572; (2009)-18877; (2011)-19181; (2011)-19259; (2012)-19465; (2015)-19974; (2016)-20003; (2016)-20085; (2017)-20195; (2017)-20211; (2017)-20228; (2018)-20267; (2018)-20279; (2019)-20359; (2019)-20409]

<u>Column I STREET</u>	<u>Column II LOCATION</u>	<u>Column III LANE</u>	<u>Column IV DIRECTION</u>	<u>Column V TIME</u>	<u>Column VI SIGN NO.</u>
Eramosa Road	CPR tracks to Woolwich St.	Two	Southerly: Straight through only	Anytime	Rb-47
Eramosa Road	Stevenson St. to a point 30m west thereof	Two	Easterly: Straight through only	Anytime	Rb-47
Eramosa Road	From a point 183m north of Speedvale Avenue East to 90m north thereof	Two	Northerly: Left turn only	Anytime	Rb-41
Fife Road	Whitelaw Road to a point 30m east thereof	Two	Westerly: Straight through only	Anytime	Rb-47
Gordon Street	College Ave to a point 30m north thereof	Two	Southerly: Straight through only	Anytime	Rb-47
Gordon Street	College Ave to point 30m south thereof	Two	Northerly: Straight through only	Anytime	Rb-47
Gordon Street	Stone Rd to a point 30m north thereof	Two	Southerly: Straight through only	Anytime	Rb-47
Gordon Street	Stone Rd to a point 30m south thereof	Two	Northerly: Straight through only	Anytime	Rb-47
Grange Road	Victoria Road to a point 30m east thereof	Two	Westerly: Straight through or left turn only	Anytime	Rb-43
Imperial Road North	Ferman Dr to a point 30m south thereof	Two	Northerly: Straight	Anytime	Rb-47
Imperial Road North	Speedvale Ave to a point 30m north thereof	Two	Southerly: Left turn only	Anytime	Rb-41
Imperial Road North	Speedvale Ave to a point 30m south thereof	Two	Northerly: Left turn only	Anytime	Rb-41
Imperial Road South	Wellington St W to a point 110m north thereof	Two	Southerly: Left turn only	Anytime	Rb-41
Janefield Avenue	College Ave. to a point 30m south thereof	Two	Northerly: Left turn only	Anytime	Rb-41
London Road East	Woolwich St to a point 30m east thereof	Two	Westerly: Left turn only	Anytime	Rb-41
London Road West	Woolwich St to a point 30m west thereof	Two	Easterly: Left turn only	Anytime	Rb-41

**Schedule VII
to By-law Number (2002) – 17017**

LANE DESIGNATION

[amended by By-law (2003)-17137; (2003)-17155; (2003)-17318; (2004)-17389; (2004)-17621; (2006)-18161; (2006)-18182; (2007)-18339; (2007)-18418; (2007)-18463; (2008)-18572; (2009)-18877; (2011)-19181; (2011)-19259; (2012)-19465; (2015)-19974; (2016)-20003; (2016)-20085; (2017)-20195; (2017)-20211; (2017)-20228; (2018)-20267; (2018)-20279; (2019)-20359; (2019)-20409]

<u>Column I STREET</u>	<u>Column II LOCATION</u>	<u>Column III LANE</u>	<u>Column IV DIRECTION</u>	<u>Column V TIME</u>	<u>Column VI SIGN NO.</u>
London Road West	Edinburgh Road North to a point 59m east thereof	Two	Westerly: Left turn only	Anytime	Rb-41
Macdonell Street	Arthur Street to Wellington Street	Two	Easterly: Left turn only	Anytime	Rb-41
Macdonell Street	Wellington St to 30m west thereof	Two	Easterly: Straight through only	Anytime	Rb-47
Norfolk Street	Paisley Street/Quebec Street to a point 75m north thereof	Two	Northerly: Left turn only	Anytime	Rb-41
Norfolk Street	Paisley Street/Quebec Street to a point 85m north thereof	Two	Southerly: Left turn only	Anytime	Rb-41
Paisley Road	Silvercreek Parkway to a point 30m west thereof	Two	Easterly: Left turn only	Anytime	RB-41
Paisley Road	Whitelaw Road to a point 75m east thereof	Two	Westerly: Left turn only	Anytime	Rb-41
Paisley Street	Norfolk Street to a point 30m west thereof	Two	Easterly: Straight through only	Anytime	Rb-47
Scottsdale Drive	Kortright Rd to a point 30m north thereof	Two	Southerly: Left turn only	Anytime	Rb-41
Speedvale Avenue West	Edinburgh Road to a point 30m east thereof	Two	Westerly: Straight through only	Anytime	Rb-47
Speedvale Avenue West	Edinburgh Road to a point 30m west thereof	Two	Easterly: Straight through only	Anytime	Rb-47
Speedvale Avenue West	Elmira Road to a point 30m east thereof	Two	Westerly: Straight through only	Anytime	Rb-47
Speedvale Avenue West	Woolwich St to a point 30m east thereof	Two	Westerly: Straight through only	Anytime	Rb-47
Speedvale Avenue West	Woolwich St to a point 30m west thereof	Two	Easterly: Straight through only	Anytime	Rb-47
Speedvale Avenue East	Eramosa Road to a point 60m west thereof	Two	Easterly: Left turn only	Anytime	Rb-41
Speedvale Avenue East	Eramosa Road to a point 60m east thereof	Two	Westerly: Left turn only	Anytime	Rb-41
Stevenson Street North	Speedvale Avenue to a point 30m south thereof	Two	Northerly: Left turn only	Anytime	Rb-41

**Schedule VII
to By-law Number (2002) – 17017**

LANE DESIGNATION

[amended by By-law (2003)-17137; (2003)-17155; (2003)-17318; (2004)-17389; (2004)-17621; (2006)-18161; (2006)-18182; (2007)-18339; (2007)-18418; (2007)-18463; (2008)-18572; (2009)-18877; (2011)-19181; (2011)-19259; (2012)-19465; (2015)-19974; (2016)-20003; (2016)-20085; (2017)-20195; (2017)-20211; (2017)-20228; (2018)-20267; (2018)-20279; (2019)-20359; (2019)-20409]

<u>Column I STREET</u>	<u>Column II LOCATION</u>	<u>Column III LANE</u>	<u>Column IV DIRECTION</u>	<u>Column V TIME</u>	<u>Column VI SIGN NO.</u>
Stone Road East	Gordon St to a point 30m east thereof	Two	Westerly: Straight through only	Anytime	Rb-47
Stone Road West	Gordon St to a point 30m west thereof	Two	Easterly: Straight through only	Anytime	Rb-47
Victoria Road South	College Avenue to a point 110m south thereof	Two	Northerly. Left turn only	Anytime	Rb-41
Victoria Road South	College Avenue to a point 95m north thereof	Two	Southerly: Straight through only	Anytime	Rb-47
Waterloo Avenue	Gordon Street to a point 30m west thereof	Two	Easterly: Straight through only	Anytime	Rb-47
Watson Road South	Stone Road East to a point 170m north thereof	Two	Southerly: Straight through or left turn only	Anytime	Rb-43
Watson Parkway North	Eastview Road to a point 143m south thereof	Two	Northerly: Left turn only	Anytime	Rb-41
Watson Parkway North	Eastview Road to a point 118m north thereof	Two	Southerly: Straight through only	Anytime	Rb-47
Wellington Street West	Waterloo Avenue to a point 107m west thereof	Two	Easterly: Straight through only	Anytime	Rb-47
Wellington Street West	Edinburgh Road to a point 30m east thereof	Two	Westerly: Straight through only	Anytime	Rb-47
Wellington Street West	Edinburgh Road to a point 30m west thereof	Two	Easterly: Straight through only	Anytime	Rb-47
Woolwich Street	Charles Street to Norwich Street	Two	Southerly: Left turn only	Anytime	Rb-41
Woolwich Street	London Rd to a point 30m north thereof	Two	Southerly: Left turn only	Anytime	Rb-41
Woolwich Street	London Rd to a point 30m south thereof	Two	Northerly: Left turn only	Anytime	Rb-41
Woolwich Street	Speedvale Ave to a point 30m north thereof	Two	Southerly: Straight through only	Anytime	Rb-47
Woolwich Street	Speedvale Ave to a point 30m south thereof	Two	Northerly: Straight through only	Anytime	Rb-47
Woolwich Street	Eramosa Road to a point 30m south thereof	Two	Northerly: Straight through only	Anytime	Rb-47

**Schedule VIII
to By-law Number (2002) – 17017**

YIELD SIGNS

[amended by By-law (2003)-17058; (2004)-17471; (2004)-17548; (2004)-17607; (2005)-17647; (2005)-17796; (2007)-18339; (2007)-18384; (2007)-18418; (2008)-18563; (2008)-18572; (2010)-19130; (2012)-19342; (2012)-19408; (2012)-19478; (2013)-19631; (2018)-20267]

**Column I
LOCATION**

**Column II
STREET**

Ajax St at Sleeman Ave	Ajax St
Albert St at Water St	Water St
Anthony Ave at Montreal St	Anthony Ave
Avondale Ave at Princess St	Avondale Ave
Avra Ct at Sanderson Dr	Avra Ct
Balfour Ct at Bathgate Dr	Harts Ln
Balsarroch Pl at Armstrong Ave	Balsarroch Pl
Balsarroch Pl at Dodds Ave	Balsarroch Pl
Bathgate Dr at Brady Ln	Bathgate Dr
Beaumont Cres at Elizabeth St	Beaumont Cres
Bell Ave at Brockville Ave	Bell Ave
Bennett St at Metcalfe St	Bennett St
Berkley Pl at Kingsley Ct	Berkley Pl
Beverley St at Morris St	Beverley St
Birchbank Blvd at Ferndale Ave	Birchbank Blvd
Bishop Ct south leg at Bishop Ct	Bishop Ct South Leg
Blackbird Cres at Ferndale Ave	Blackbird Cres
Braid Pl at University Ave	Braid Pl
Briarlea Rd at Cole Rd (northerly intersection)	Briarlea Rd
Brighton St at Gladstone Ave	Brighton St
Brookhaven Ct at Hilldale Cres	Brookhaven Ct
Byron Ct at Yewholme Dr	Byron Ct
Cabot Ct at Columbus Cres	Cabot Ct
Cadillac Dr at Shirley Ave	Cadillac Dr
Calgary Ave at Ottawa Cres (southerly intersection)	Calgary Ave
Callander Dr at Ottawa Cres	Callander Dr
Cardiff Way at Springdale Blvd	Cardiff Way
Carolyn Ct at Matthew St	Carolyn Ct
Carter Dr at Cheltonwood Ave	Carter Dr
Cathcart St at Stevenson St	Cathcart St
Cavell Ave at Central St	Cavell Ave
Celia Cres at Elson Dr	Celia Cres
Celia Cres at Pacific Pl	Celia Cres
Chad Pl at Meadow Cres	Cedar St
Champlain Pl at Columbus Cres	Champlain Pl
Cherrywood Dr at Freshmeadow Way	Cherrywood Dr
Chesterfield Ave at Uplands Pl	Chesterfield Ave
Clark St at Dufferin St	Clarke St
Clive Ave at Waverley Dr	Clive Ave
Cole Rd at Steffler Dr	Cole Rd
Collingwood St at Kensington St	Collingwood St
Cork St at Yorkshire St	Cork St

**Schedule VIII
to By-law Number (2002) – 17017**

YIELD SIGNS

[amended by By-law (2003)-17058; (2004)-17471; (2004)-17548; (2004)-17607; (2005)-17647; (2005)-17796; (2007)-18339; (2007)-18384; (2007)-18418; (2008)-18563; (2008)-18572; (2010)-19130; (2012)-19342; (2012)-19408; (2012)-19478; (2013)-19631; (2018)-20267]

**Column I
LOCATION**

**Column II
STREET**

Cote Dr at Skov Cres	Cote Dr
Cranberry Ct at Freshmeadow Way	Cranberry Ct
Crossingham Rd at Stephanie Dr	Crossingham Rd
Crowe St at McElderry Rd	Crowe St
Cutten Pl at Southgate Dr	Cutten Pl
Dakota Dr at Delaware Ave	Dakota Dr
Darby Rd at Rochelle Dr	Darby Rd
Darby Rd at Stephanie Dr	Darby Rd
Deerchase Pl at Ironwood Rd	Deerchase Pl
Denver Rd at Municipal St	Denver Rd
Dimson Ave south leg at Dimson Ave	Dimson Ave South Leg
Drew St at Rosewood Ave	Drew St
Dunkirk Ave at Cassino Ave	Dunkirk Ave
Eaton Pl at Balmoral Dr	Eaton Pl
Edinburgh Rd at Wellington St	Edinburgh Rd right turn channels
Edmonton Dr at Vancouver Dr	Edmonton Dr
Edmonton Dr at William St	Edmonton Dr
Elginfield Dr at Cheltonwood Dr	Elginfield Dr
Elson Dr at Pacific Pl	Elson Dr
Emma St at Renfield St	Emma St
Emslie St at Yorkshire St	Emslie St
Eramosa Rd at Stevenson St	Eramosa Rd right turn channels
Eramosa Rd at Victoria Rd	Eramosa Rd right turn channels
Eric Ct at Eleanor Ct	Eric Ct
Erin Ave at Lane St	Erin Ave
Ervin Cres at Steffler Dr	Ervin Cres
Essex Street at Essex Street	Essex St (southbound)
Fair Rd at Arrow Rd	Fair Rd
Farquhar St at Freshfield St	Farquhar St
Fife Rd at Wellington St	Fife Rd right turn channel
Floral Dr at Rodney Blvd	Floral Dr
Fobert Ct at Eleanor Ct	Fobert Ct
Forbes Ave at Mary St	Forbes Ave
Franklin Ave at Bennett Ave	Franklin Ave
Franklin Ave at Winston Cres	Franklin Ave
Garth St at Glasgow St	Garth St
Garth St at Kirkland St	Garth St
Garth St at Yorkshire St	Garth St
George St at Dufferin St	George St
Gladstone Ave at Metcalfe St	Gladstone Ave
Glebeholme Cres at Kimberley Dr	Glebeholme Dr
Glenda Ct at Sanderson Dr	Glenda Ct

**Schedule VIII
to By-law Number (2002) – 17017**

YIELD SIGNS

[amended by By-law (2003)-17058; (2004)-17471; (2004)-17548; (2004)-17607; (2005)-17647; (2005)-17796; (2007)-18339; (2007)-18384; (2007)-18418; (2008)-18563; (2008)-18572; (2010)-19130; (2012)-19342; (2012)-19408; (2012)-19478; (2013)-19631; (2018)-20267]

**Column I
LOCATION**

**Column II
STREET**

Grandridge Cr at Stephen Dr (westerly intersection)	Grandridge Cr
Grinyer Dr at Auden Rd	Grinyer Dr
Grouse Trail at Hazelwood Dr	Grouse Trail
Grove St at Regent St	Grove St
Hadati Rd at Auden Rd	Hadati Rd
Hales Cres at Borden St	Hales Cres
Hales Cres at Moore Ave	Hales Cres
Hamel Ave at Campion Ave	Hamel Ave
Harris St at Alice St	Harris St
Harrow Ct at Harvard Rd	Harrow Ct
Harts Ln at Bathgate Dr	Harts Ln
Hastings Blvd at Carter Dr	Hastings Blvd
Havelock St at Derry St	Havelock St
Havelock St at Spring St	Havelock St
Hayes Ave at Beverley St	Hayes Ave
Heather Ave at Floral Dr	Heather Ave
Hepburn Ave at Jackson Ave	Hepburn Ave
Holiday St at Raymond St	Holiday St
Holly Ct at Chesterton Ln	Holly Ct
Hollyberry Pl at Stephanie Dr	Hollyberry Pl
Home St at Yorkshire St	Home St
Howitt Street at Margaret Street	Howitt Street (eastbound)
Hunter's Ln north leg at Pheasant Run Dr.	Hunter's Ln North Leg
Hunter's Ln south leg at Pheasant Run Dr	Hunter's Ln South Leg
Inkerman St at Inkerman Street	Inkerman St
Jackson St at Palmer St	Jackson St
Jodi Pl at Ferman Dr	Jodi Pl
John St at Dufferin St	John St
Joyce Pl at Upton Cres	Joyce Pl
Julia Dr at Drew St	Julia Dr
Kara Lee Ct at Del Mar Blvd	Kara Lee Ct
Kensington St at Shaftsbury Ave	Kensington St
Kenwood Dr at Sleeman Ave	Kenwood Dr
Kingsley Ct at Windsor St	Kingsley Ct
Kingsmill Ave at Beverley St	Kingsmill Ave
Kingswood Gate at Woodland Glen Dr	Kingswood Gate
Kipling Ave at Thornhill Dr	Kipling Ave
Kirsten Dr at Pleasant Rd	Kirsten Dr
Kirsten Dr at Terry Blvd	Kirsten Dr
Kitchener Ave at Delhi St	Kitchener Ave
Kitchener Ave at Marlborough Rd	Kitchener Ave
Kitchener Ave at Riverview Dr	Kitchener Ave

**Schedule VIII
to By-law Number (2002) – 17017**

YIELD SIGNS

[amended by By-law (2003)-17058; (2004)-17471; (2004)-17548; (2004)-17607; (2005)-17647; (2005)-17796; (2007)-18339; (2007)-18384; (2007)-18418; (2008)-18563; (2008)-18572; (2010)-19130; (2012)-19342; (2012)-19408; (2012)-19478; (2013)-19631; (2018)-20267]

**Column I
LOCATION**

**Column II
STREET**

Koch Dr at Walman Dr	Koch Dr
Kron Dr at Yewholme Dr	Kron Dr
Landsdown Dr at Valley Rd	Landsdown Dr
Lane St at Bennett Ave (northerly intersection)	Lane St
Laneway (Registered Plans 340, 351, 353, 354) at Audrey Ave	Laneway
Laneway (Registered Plans 340, 351, 353, 354) at Kingsmill Ave	Laneway
Laneway (Registered Plans 340, 351, 353, 354) at Menzie Ave	Laneway
Langside St at Dumbarton St	Langside St
Latenda Pl at Hands Dr	Latenda Pl
Lemon St at Franklin Ave	Lemon St
Lilac Pl at Brighton St	Lilac Pl
Lilac Pl at Stevenson St	Lilac Pl
Lincoln Cres at Laverne Ave	Lincoln Cres
Lisa Ln at Ferman Dr	Lisa Ln
Longfellow Ave at Muskoka Dr	Longfellow Ave
Lowes Rd at Dawn Ave	Lowes Rd
Lyle Pl at Bathgate Dr	Lyle Pl
Lynwood Pl at Lynwood Ave	Lynwood Pl
Macdonell St at Arthur St	Macdonell St right turn channel
Magdalena Dr at Auden Rd	Magdalena Dr
Malcolm Rd at Governors Rd	Malcolm Rd
Marlborough Rd at Clive Ave	Marlborough Rd
Mary St at Harcourt Dr	Mary St
Mason Ct at Janefield Ave	Mason Ct
Massey Rd at Lewis Rd	Massey Rd
Mayfield Ave at Colborn St	Mayfield Ave
Mayfield Ave at Monticello Cres	Mayfield Ave
McCall Cres at Woodycrest Dr	McCall Cres
McCrae Blvd at Wellington St	McCrae Blvd
McIlwraith Cres at Eliot Pl	McIlwraith Cres
Meadowview Ave at Allan Ave	Meadowview Ave
Meadowview Ave at Inkerman St	Meadowview Ave
Memorial Cres at Goldie Ave	Memorial Cres
Michener Rd at Malcolm Rd	Michener Rd
Millwood Ct at Darby Rd	Millwood Ct
Mohawk Dr at Delaware Ave (northerly intersection)	Mohawk Dr
Mollison Ct at Hazelwood Dr	Mollison Ct
Montgomery St at Newstead St	Montgomery St
Montreal Rd at Del Mar Blvd	Montreal Rd
Montreal Rd at William St	Montreal Rd
Mountford Dr at Carter Dr	Mountford Dr

**Schedule VIII
to By-law Number (2002) – 17017**

YIELD SIGNS

[amended by By-law (2003)-17058; (2004)-17471; (2004)-17548; (2004)-17607; (2005)-17647; (2005)-17796; (2007)-18339; (2007)-18384; (2007)-18418; (2008)-18563; (2008)-18572; (2010)-19130; (2012)-19342; (2012)-19408; (2012)-19478; (2013)-19631; (2018)-20267]

**Column I
LOCATION**

**Column II
STREET**

Muskoka Dr at Woodlawn Road	Muskoka Dr
Nelson Rd at Delhi St	Nelson Rd
Nottingham St at Glasgow St	Nottingham St
Oakwood Ave at Glenwood Ave	Oakwood Ave
Old Colony Trail at Valleyridge Trail	Old Colony Trail
Old Colony Trail at Woodland Glen Dr	Old Colony Trail
Old Stone Ct at Monticello Cres	Old Stone Ct
Orchard Cres at Callander Dr	Orchard Cres
Ottawa Cres at Vancouver Dr (southerly intersection)	Ottawa Cres
Ottawa Cres at William St	Ottawa Cres
Oxford St at Yorkshire St	Oxford St
Pacific Pl at Municipal St	Pacific Pl
Parkholm Ave at Jackson Ave	Parkholme Ave
Parkview Cres at Fairmeadow Dr	Parkview Cres
Parkview Cres at Springdale Blvd	Parkview Cres
Parkwood Rd at Applewood Cres	Parkwood Rd
Paul Ave at Marlborough Rd	Paul Ave
Pauline Pl at Matthew St	Pauline Pl
Penni Pl at Carey Cres	Penni Pl
Peter Ave at Marlborough	Peter Ave
Philip Ave at Delhi St	Philip Ave
Philip Ave at Paul Ave	Philip Ave
Picadilly Pl at Dovercliffe Rd	Picadilly Pl
Pickwick Pl at Primrose Ln	Pickwick Pl
Pillet Pl at Celia Cres	Pillet Pl
Pine St at Balsam Dr	Pine St
Pinetree Dr at Stephanie Dr	Pinetree Dr
Pinnacle Cres east leg at Stephanie Dr	Pinnacle Cres East Leg
Pinnacle Cres west leg at Stephanie Dr	Pinnacle Cres West Leg
Pintail Ct at Hazelwood Dr	Pintail Ct
Pipe St at Dufferin Ave	Pipe St
Pleasant Rd at Emma St	Pleasant Rd
Plymouth Ct at Alma St	Plymouth Ct
Pondview Cres at Country Club Dr	Pondview Cres
Poppy Ln at Janefield Ave	Poppy Ln
Powell St at Dufferin St	Powell St
Primrose Ln at Westwood Rd	Primrose Ln
Quaiser Ct at McElderry Rd	Quaiser Ct
Quebec St at Macdonell St	Quebec St, right channel
Regent St at Rose St	Regent St
Renfrew Pl at Yewholme Dr	Renfrew Pl
Ridgeway Ave at Malvern Cres	Ridgeway Ave

**Schedule VIII
to By-law Number (2002) – 17017**

YIELD SIGNS

[amended by By-law (2003)-17058; (2004)-17471; (2004)-17548; (2004)-17607; (2005)-17647; (2005)-17796; (2007)-18339; (2007)-18384; (2007)-18418; (2008)-18563; (2008)-18572; (2010)-19130; (2012)-19342; (2012)-19408; (2012)-19478; (2013)-19631; (2018)-20267]

**Column I
LOCATION**

**Column II
STREET**

Robertson Ave at St. Andrew St	Robertson Ave
Robin Rd at Brady Ln	Robin Rd
Rutherford Ct at Southgate Dr	Rutherford Ct
Sanderson Dr at Marksam Rd	Sanderson Dr
Schuurman Ct at McElderry Rd	Schuurman Ct
Shadybrook Cres Service Rd at Hanlon Rd	Shadybrook Cres Service Rd
Shadybrook Cres Service Rd at Shadybrook Cres	Shadybrook Cres Service Rd
Sharon Pl at Wimbledon Rd	Sharon Pl
Sheridan Dr at Balmoral Dr	Sheridan Dr
Shirley Ave at Bennett Ave	Shirley Ave
Shirley Ave at Erin Ave	Shirley Ave
Short St at Toronto St	Short St
Skye Pl at Vanier Dr	Skye Pl
Sloan Ave at Beaumont Cres	Sloan Ave
Southampton St at Sydenham St	Southampton St
Speedvale Ave at Eramosa Rd	Speedvale Ave, right turn channels
Speedvale Ave at Victoria Rd	Speedvale Ave, right turn channels
St. Arnaud St at Exhibition St	St. Andrew St
Stevenson St at Eramosa Rd	Stevenson St, right turn channel
Strathmere Pl at June Ave	Strathmere Pl
Stull Ave at Dufferin St	Stull Ave
Sumac Pl at Brighton St	Sumac Pl
Sumac Pl at Stevenson St	Sumac Pl
Summit Cres at Westmount Rd	Summit Cres
Sunnylea Cres at Pleasant Rd	Sunnylea Cres
Sunset Rd at Applewood Cres	Sunset Rd
Suzanna Dr at Rochelle Dr	Suzanna Dr
Tamarack Pl at Emma St	Tamarack Pl
Teakwood Pl at Uplands Pl	Teakwood Pl
Terry Blvd (east leg) at Terry Blvd	Terry Blvd (east leg)
Terry Blvd at Metcalfe St	Terry Blvd
Thomas Ln at Hadati Rd	Thomas Ln
Thomas Ln at Upton Cres	Thomas Ln
Thomasfield Dr at McElderry Rd (westerly intersection)	Thomasfield Dr
Tiffany St at Dufferin St	Tiffany St (west side)
Torch Ln at Janefield Ave	Torch Ln
Upton Cres at Leacock Ave	Upton Cres
Vancouver Dr at William St	Vancouver Dr
Vardon Dr at Dormie Ln	Vardon Dr
Vermont St at Waverley Dr	Vermont St
Verney St at Exhibition St	Verney St
Victoria Rd at Elizabeth St	Victoria Rd right turn channels

**Schedule VIII
to By-law Number (2002) – 17017**

YIELD SIGNS

[amended by By-law (2003)-17058; (2004)-17471; (2004)-17548; (2004)-17607; (2005)-17647; (2005)-17796; (2007)-18339; (2007)-18384; (2007)-18418; (2008)-18563; (2008)-18572; (2010)-19130; (2012)-19342; (2012)-19408; (2012)-19478; (2013)-19631; (2018)-20267]

**Column I
LOCATION**

**Column II
STREET**

Victoria Rd at Eramosa Rd	Victoria Rd right turn channel
Victoria Rd at Woodlawn Rd	Victoria Rd right turn channel
Vista Terrace at Golfview Rd	Vista Terrace
Walnut Dr at Sherwood Dr	Walnut Dr
Walter St at Empire St	Walter St
Watson Parkway South at Stone Road East	Watson Parkway S right turn channel
Waverley Dr at Knightswood Blvd	Waverley Dr right turn channel
Waverley Dr at Riverview Dr	Waverley Dr
Wellington St at Edinburgh Rd	Wellington St right turn channels
Westgate Dr at June Ave	Westgate Dr
Westgate Dr at Lonsdale Dr	Westgate Dr
Westoby Pl at Ottawa Cres	Westoby Pl
Willow Rd at Edinburgh Rd	Willow Rd right turn channel
Wiltshire Pl at Greenwich Rd	Wiltshire Pl
Wolfond Cres at Forest St	Wolfond Cres
Wood Duck Ct at Pheasant Run Dr	Wood Duck Ct
Woodborough Rd at Ironwood Rd	Woodborough Rd
Woodlawn Rd at Victoria Rd	Woodlawn Rd right turn channel
Woodycrest Dr at McCall Cres	Woodycrest Dr
Yeadon Dr at Woodside Rd	Yeadon Dr
Young St at Rodney Blvd	Young St

**Schedule IX
to By-law Number (2002) – 17017**

ALL-WAY STOP SIGNS

[amended by By-law (2003)-17137; (2003)-17155; (2003)-17200; (2003)-17298; (2004)-17365; (2004)-17443; (2004)-17500; (2004)-17548; (2004)-17607; (2005)-17691; (2005)-17752; (2005)-17796; (2005)-17856; (2007)-18384; (2007)-18435; (2008)-18563; (2008)-18572; (2009)-18796; (2009)-18808; (2011)-19170; (2012)-19399; (2012)-19504; (2016)-20096; (2017)-20129; (2017)-20219; (2018)-20261; (2018)-20304]

Brant Avenue and Chesterfield Avenue
Brentwood Drive and June Avenue
Clairfields Drive W and Gibbs Crescent
Clairfields Drive W and Hayward Crescent (south leg)
Clairfields Drive W and Paulstown Crescent/Irving Crescent
Dean Avenue and Talbot Street
Emma Street and Metcalfe Street
Exhibition Street and Division Street
Exhibition Street and Powell Street
Farley Drive and Goodwin Drive
Fife Road and Whitelaw Road
Fleming Road and O'Connor Lane
Grange Street and Metcalfe Street
Hanlon Creek Boulevard and Laird Road
Huron Street and Alice Street
Jane Street and Grange Street
Jane Street and Palmer Street
Kathleen Street and Freeman Drive
Manitoba Street / Arthur Street and Ontario Street
Maple Street and Water Street
McCrae Boulevard and Water Street
Metcalfe Street and Lemon Street
Metcalfe Street and Palmer Street
Montana Drive and Brant Street
Muskoka Drive and Woodlawn Road East
Neeve Street and Ontario Street
Nicklin Road and Burns Drive
Niska Road and Ptarmigan Drive
Rickson Avenue and Harvard Road
Short Street and Toronto Street
Stuart Street and Lemon Street
Stuart Street and Palmer Street
Southgate Drive and Clair Road West
Suffolk Street and Dublin Street
Suffolk Street and Yorkshire Street
Teal Drive and Milson Crescent
Teal Drive and Milson Crescent / Tanner Street
Yorkshire Street and Robinson Avenue
Youngman Drive and Harvard Road

**Schedule IX
to By-law Number (2002) – 17017**

ALL-WAY STOP SIGNS

[amended by By-law (2003)-17137; (2003)-17155; (2003)-17200; (2003)-17298; (2004)-17365; (2004)-17443; (2004)-17500; (2004)-17548; (2004)-17607; (2005)-17691; (2005)-17752; (2005)-17796; (2005)-17856; (2007)-18384; (2007)-18435; (2008)-18563; (2008)-18572; (2009)-18796; (2009)-18808; (2011)-19170; (2012)-19399; (2012)-19504; (2016)-20096; (2017)-20129; (2017)-20219; (2018)-20261; (2018)-20304]

Watson Parkway and Stone Road

Watson Parkway North and Speedvale Avenue East

William Street and Cassino Avenue

**Schedule X
to By-law Number (2002) – 17017**

PEDESTRIAN CROSSOVERS

[amended by By-law (2004)-17335; (2005)-17752; (2007)-18384; (2008)-18518; (2010)-18986; (2010)-19130; (2011)-19259; (2012)-19478; (2018)-20291; (2019)-20409]

**COLUMN I
LOCATION**

Bagot Street at Suffolk Street West

Delhi Street at Emma Street

Ironwood Road 54m east of Reid Court

Grange Road at Auden Road and Schroder Crescent

Grange Road at Kearney Street

Rickson Avenue at Darnell Road

Stephanie Drive at Deerpath Drive (north intersection)

Victoria Road North at Simmonds Drive

Waterloo Avenue 137m west of Beechwood Avenue

Wilson Street at Northumberland Street

Woodlawn Road East at Atto Drive

York Road at Harris Street and Boulton Avenue

Schedule XI
to By-law Number (2002) - 17017
ONE-WAY STREETS

[amended by By-law (2004)-17607; (2007)-18339; (2008)-18535; (2008)-18563; (2011)-19181; (2012)-19342; (2012)-19387; (2014)-19838; (2018)-20248]

<u>Column I</u> <u>STREET</u>	<u>Column II</u> <u>LOCATION</u>	<u>Column III</u> <u>PERMITTED</u> <u>DIRECTION</u>
8m lane shown on Hayes Ave to Victoria Rd	Registered Plans 340, 351, 353, and 354	Easterly
Baker St	Woolwich St to Chapel Ln	Southerly
Bristol St	Wellington to Surrey	Westerly
Carden St	50m east of Wyndham St to Macdonell St	Easterly
Cardigan St	Woolwich St to Norwich St	Northerly
Charles St	Woolwich St to Dublin St	Easterly
Christopher Crt	cul-de-sac only	Westerly
Douglas St	St. George's Square to Woolwich St	Northerly
Driveway to Bank of Montreal	60m west of Wyndham St	Northerly
Edwin St	Dublin St to Woolwich St	Easterly
Farquhar St	Wyndham St to Freshfield St	Westerly
Florence Lane	Hayes Ave to Lawrence Ave	Easterly
Garth St	Glasgow St to Yorkshire St	Westerly
King St	Eramosa Rd to Arthur St N	Southerly
McCrae Blvd	Gow Bridge to Wellington St	Northerly
New St	Queen St to Arthur St	Westerly
Queen St	Arthur St to Eramosa Rd	Northerly
Samantha Ct	Imperial Rd to Imperial Rd	Northerly
Tipperary St	Lyon Ave to Kathleen St	Easterly
Waverley Dr	Right turn connection with Balmoral Dr.	Northerly
Woolwich St Service Rd	Woolwich St to Meldrum St	Southerly
Yarmouth St	Quebec St to Woolwich St	Northerly

**Schedule XII
to By-law Number (2002) – 17017**

SPEED LIMITS

[amended by By-law (2003)-17155; (2003)-17200; (2003)-17208; (2003)-17238; (2003)-17256; (2003)-17298; (2003)-17278; (2003)-17318; (2004)-17488; (2004)-17548; (2004)-17607; (2004)-17621; (2006)-18031; (2006)-18147; (2006)-18182; (2007)-18280; (2007)-18363; (2007)-18435; (2007)-18463; (2008)-18572; (2008)-18593; (2008)-18626; (2009)-18858; (2010)-18986; (2011)-19323; (2012)-19342; (2012)-19387; (2012)-19408; (2013)-19530; (2013)-19605; (2013)-19646; (2014)-19687; (2014) - 19754; (2014)-19838; (2015)-19947; (2016)-20021; (2016)-20085; (2017)-20182; (2017)-20195; (2017)-20211; (2017)-20219; (2018)-20318]

Column I <u>STREET</u>	Column II <u>LOCATION</u>	Column III <u>SPEED</u>
Alice Street	Sacred Heart Catholic School Elementary School Zone	30 km/h
Bishop Court	Mary Phelan Catholic School Elementary School Zone	30 km/h
Brant Avenue	Brant Avenue Public School Elementary School Zone	30 km/h
Brighton Street	Ecole L'Odysee School Elementary School Zone	30 km/h
Carden Street	Wilson Street to Wyndham Street	30 km/h
Carden Street	Wyndham Street to Macdonell Street	40 km/h
Cityview Drive	Lee Street Elementary School Zone	30 km/h
Clair Road East	Gordon Street to Victoria Road	60 km/h
Clair Road West	Gordon Street to Clairfields Drive	60 km/h
Clair Road West	Hanlon Parkway to Laird Road	60 km/h
Clairfields Drive East	St. Paul Catholic School Elementary School Zone	30 km/h
Clarke Street West	Victory Public School Elementary School Zone	30 km/h
College Avenue East	A point 732m east of Gordon Street to Victoria Road	60 km/h
College Avenue West	Ecole St. Rene Goupil School Elementary School Zone	40 km/h When flashing 8:00 a.m. to 9:00 a.m., 3:00 p.m. to 4:00 p.m.
College Avenue West	Guelph Community Christian School Elementary School Zone	40 km/h When flashing 8:00 a.m. to 9:00 a.m., 3:00 p.m. to 4:00 p.m.
Colonial Drive	Sir Isaac Brock Public School Elementary School Zone	30 km/h
Colonial Drive	St. Ignatius of Loyola Catholic School Elementary School Zone	30 km/h
Couling Crescent	Ecole Guelph Lake Public School Elementary School Zone	30 km/h
Crawley Road	Maltby Road to Clair Road	60 km/h
Downey Road	255m south of Teal Drive to south City limit	70 km/h
Dublin Street North	Central Public School Elementary School Zone	30 km/h
Dumbarton Street	Resurrection Christian Academy Elementary School Zone	30 km/h
Eastview Road	150m east of Summit Ridge Drive to Watson Parkway North	60 km/h
Edinburgh Road North	Woodlawn Road to a point 200m south of Willow Road	60 km/h
Emma Street	Holy Rosary Catholic School Elementary School Zone	30 km/h

**Schedule XII
to By-law Number (2002) – 17017**

SPEED LIMITS

[amended by By-law (2003)-17155; (2003)-17200; (2003)-17208; (2003)-17238; (2003)-17256; (2003)-17298; (2003)-17278; (2003)-17318; (2004)-17488; (2004)-17548; (2004)-17607; (2004)-17621; (2006)-18031; (2006)-18147; (2006)-18182; (2007)-18280; (2007)-18363; (2007)-18435; (2007)-18463; (2008)-18572; (2008)-18593; (2008)-18626; (2009)-18858; (2010)-18986; (2011)-19323; (2012)-19342; (2012)-19387; (2012)-19408; (2013)-19530; (2013)-19605; (2013)-19646; (2014)-19687; (2014) - 19754; (2014)-19838; (2015)-19947; (2016)-20021; (2016)-20085; (2017)-20182; (2017)-20195; (2017)-20211; (2017)-20219; (2018)-20318]

Column I <u>STREET</u>	Column II <u>LOCATION</u>	Column III <u>SPEED</u>
Exhibition Street	Victory Public School Elementary School Zone	30 km/h
Fergus Street	Guelph Montessori School Elementary School Zone	30 km/h
Forest Street	Cornerstone Christian School Elementary School Zone	30 km/h
Forestell Road	Sideroad 20 to Downey Road	60 km/h
Galt Street	Guelph Montessori School Elementary School Zone	30 km/h
Gateway Drive	Gateway Drive Public School Elementary School Zone	30 km/h
Goodwin Drive	Westminster Woods Public School Elementary School Zone	30 km/h
Gordon Street	100m south of Hands Drive to Clair Road	60 km/h
Gordon Street	Clair Road to south City limit	70 km/h
Grange Road	Holy Trinity Catholic School Elementary School Zone	40 km/h When flashing 8:00 a.m. to 9:00 a.m., 3:00 p.m. to 4:00 p.m.
Grange Road	Ken Danby Public School Elementary School Zone	40 km/h When flashing 8:00 a.m. to 9:00 a.m., 3:00 p.m. to 4:00 p.m.
Guelph Street	St. Joseph Catholic School Elementary School Zone	30 km/h
Hall Avenue	Westminster Woods Public School Elementary School Zone	30 km/h
Huron Street	Sacred Heart Catholic School Elementary School Zone	30 km/h
Imperial Road South	St. Francis of Assisi Catholic School Elementary School Zone	40 km/h When flashing 8:00 a.m. to 9:00 a.m., 3:00 p.m. to 4:00 p.m.
Ironwood Road	Fred A. Hamilton School Elementary School Zone	30 km/h
June Avenue	June Avenue Public School Elementary School Zone	30 km/h
Knightswood Boulevard	Resurrection Christian Academy Elementary School Zone	30 km/h
Laird Road	Hanlon Expressway to Downey Road	70 km/h
Laurine Avenue	John Galt Public School Elementary School Zone	30 km/h
Lee Street	Lee Street Elementary School Zone	30 km/h
Lemon Street	King George Public School Elementary School Zone	30 km/h

**Schedule XII
to By-law Number (2002) – 17017**

SPEED LIMITS

[amended by By-law (2003)-17155; (2003)-17200; (2003)-17208; (2003)-17238; (2003)-17256; (2003)-17298; (2003)-17278; (2003)-17318; (2004)-17488; (2004)-17548; (2004)-17607; (2004)-17621; (2006)-18031; (2006)-18147; (2006)-18182; (2007)-18280; (2007)-18363; (2007)-18435; (2007)-18463; (2008)-18572; (2008)-18593; (2008)-18626; (2009)-18858; (2010)-18986; (2011)-19323; (2012)-19342; (2012)-19387; (2012)-19408; (2013)-19530; (2013)-19605; (2013)-19646; (2014)-19687; (2014) - 19754; (2014)-19838; (2015)-19947; (2016)-20021; (2016)-20085; (2017)-20182; (2017)-20195; (2017)-20211; (2017)-20219; (2018)-20318]

Column I <u>STREET</u>	Column II <u>LOCATION</u>	Column III <u>SPEED</u>
Maltby Road	East City limit to West City limit	60 km/h
McCann Street	McCann Street School Elementary School Zone	30 km/h
McElderry Road	St. Michael Catholic School Elementary School Zone	30 km/h
Metcalfe Street	King George Public School Elementary School Zone	30 km/h
Ottawa Crescent	Ottawa Crescent School Elementary School Zone	30 km/h
Paisley Road	Imperial Road to west City limit	60 km/h
Paisley Road	Paisley Road Public School Elementary School Zone	40 km/h When flashing 8:00 a.m. to 9:00 a.m., 3:00 p.m. to 4:00 p.m.
Parkwood Road	Willow Road Public School Elementary School Zone	30 km/h
Powell Street West	Victory Public School Elementary School Zone	30 km/h
Ptarmigan Drive	Kortright Hills Public School Elementary School Zone	30 km/h
Rickson Avenue	Rickson Ridge Public School Elementary School Zone	30 km/h
Scottsdale Drive	Ecole St. Rene Goupil School Elementary School Zone	40 km/h When flashing 8:00 a.m. to 9:00 a.m., 3:00 p.m. to 4:00 p.m.
Scottsdale Drive	Priory Park Public School Elementary School Zone	40 km/h When flashing 8:00 a.m. to 9:00 a.m., 3:00 p.m. to 4:00 p.m.
Severn Drive	Ecole Guelph Lake Public School Elementary School Zone	30 km/h
Silvercreek Parkway North	Speedvale Avenue to Woodlawn Road	60 km/h
Speedvale Avenue	100m west of Edinburgh Road to west City limits	60 km/h
Speedvale Avenue	650m east of Eramosa Road to east city limit	60 km/h
Speedvale Avenue East	Resurrection Christian Academy Elementary School Zone	40 km/h When flashing 8:00 a.m. to 9:00 a.m., 3:00 p.m. to 4:00 p.m.
St. Catharine Street	King George Public School Elementary School Zone	30 km/h
Stephanie Drive	Taylor Evans Public School Elementary School Zone	30 km/h

**Schedule XII
to By-law Number (2002) – 17017**

SPEED LIMITS

[amended by By-law (2003)-17155; (2003)-17200; (2003)-17208; (2003)-17238; (2003)-17256; (2003)-17298; (2003)-17278; (2003)-17318; (2004)-17488; (2004)-17548; (2004)-17607; (2004)-17621; (2006)-18031; (2006)-18147; (2006)-18182; (2007)-18280; (2007)-18363; (2007)-18435; (2007)-18463; (2008)-18572; (2008)-18593; (2008)-18626; (2009)-18858; (2010)-18986; (2011)-19323; (2012)-19342; (2012)-19387; (2012)-19408; (2013)-19530; (2013)-19605; (2013)-19646; (2014)-19687; (2014) - 19754; (2014)-19838; (2015)-19947; (2016)-20021; (2016)-20085; (2017)-20182; (2017)-20195; (2017)-20211; (2017)-20219; (2018)-20318]

Column I <u>STREET</u>	Column II <u>LOCATION</u>	Column III <u>SPEED</u>
Stevenson Street North	Edward Johnson Public School Elementary School Zone	40 km/h When flashing 8:00 a.m. to 9:00 a.m., 3:00 p.m. to 4:00 p.m.
Stevenson Street North	Holy Rosary Catholic School Elementary School Zone	40 km/h When flashing 8:00 a.m. to 9:00 a.m., 3:00 p.m. to 4:00 p.m.
Stone Road East	14m east of Village Green Drive to easterly City limits	60 km/h
Stone Road West	Hanlon Parkway to 150m west of Gordon Street	60 km/h
Tolton Drive	Westminster Woods Public School Elementary School Zone	30 km/h
Victoria Road North	100 m north of Simmonds Drive to north City limit	60km/h
Victoria Road North	St. John Catholic School Elementary School Zone	40 km/h When flashing 8:00 a.m. to 9:00 a.m., 3:00 p.m. to 4:00 p.m.
Victoria Road North	St. Patrick Catholic School Elementary School Zone	40 km/h When flashing 8:00 a.m. to 9:00 a.m., 3:00 p.m. to 4:00 p.m.
Victoria Road North	Trillium Waldorf School Elementary School Zone	40 km/h When flashing 8:00 a.m. to 9:00 a.m., 3:00 p.m. to 4:00 p.m.
Victoria Road South	Macalister Boulevard to Stone Road	70 km/h
Victoria Road South	Maltby Road East to Macalister Boulevard	70 km/h
Victoria Road South	Stone Road East to 300m south of Eramosa River	70 km/h
Water Street	John McCrae Public School Elementary School Zone	30 km/h
Water Street	Meezan School of Guelph Elementary School Zone	30 km/h
Waterloo Avenue	Guelph Montessori School Elementary School Zone	40 km/h When flashing 8:00 a.m. to 9:00 a.m., 3:00 p.m. to 4:00 p.m.
Watson Parkway	Ecole Guelph Lake Elementary School Zone	40 km/h When flashing 8:00 a.m. to 9:00 a.m., 3:00 p.m. to 4:00 p.m.
Watson Parkway	24m south of Watson Road to Stone Road	60 km/h

**Schedule XII
to By-law Number (2002) – 17017**

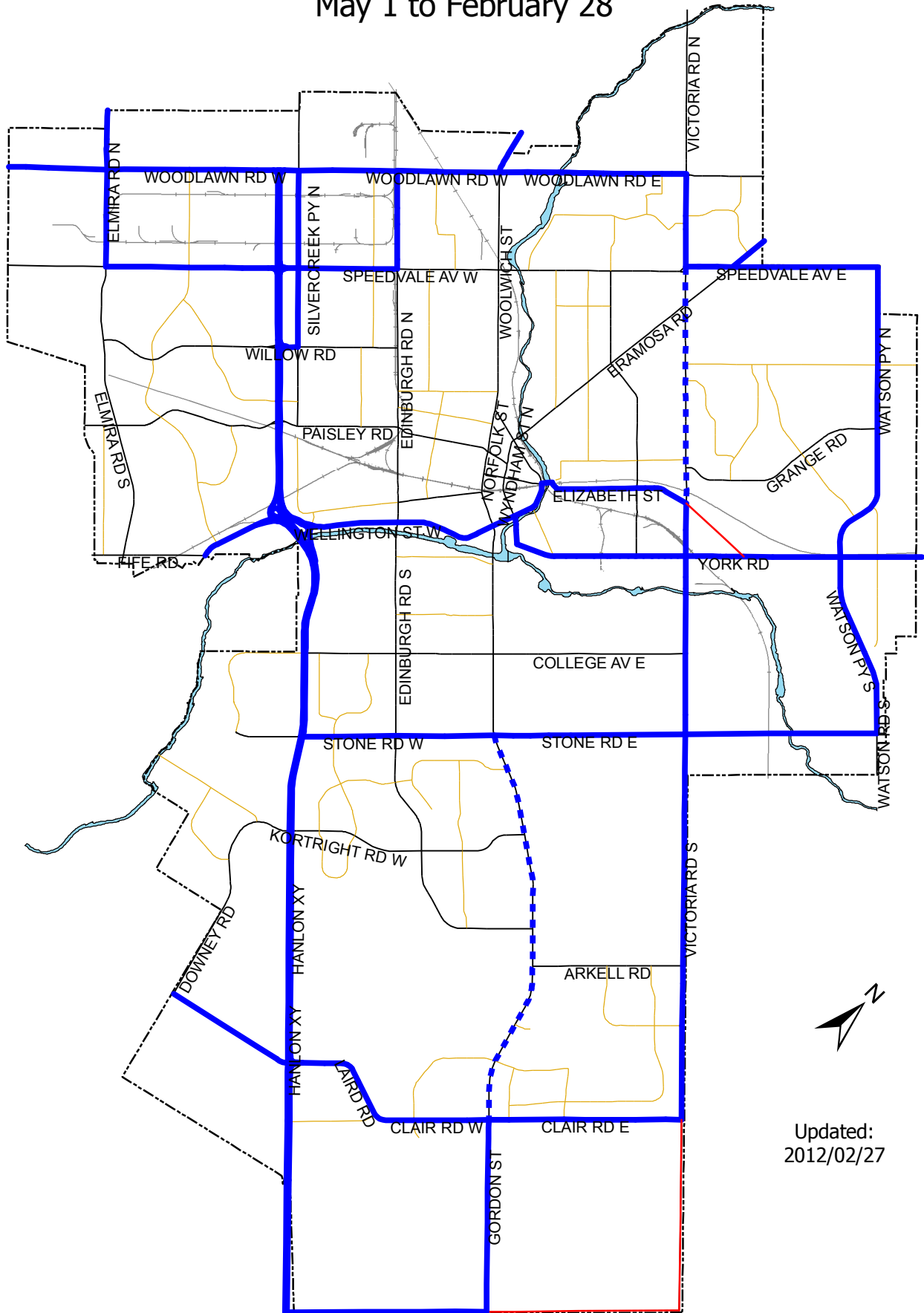
SPEED LIMITS

[amended by By-law (2003)-17155; (2003)-17200; (2003)-17208; (2003)-17238; (2003)-17256; (2003)-17298; (2003)-17278; (2003)-17318; (2004)-17488; (2004)-17548; (2004)-17607; (2004)-17621; (2006)-18031; (2006)-18147; (2006)-18182; (2007)-18280; (2007)-18363; (2007)-18435; (2007)-18463; (2008)-18572; (2008)-18593; (2008)-18626; (2009)-18858; (2010)-18986; (2011)-19323; (2012)-19342; (2012)-19387; (2012)-19408; (2013)-19530; (2013)-19605; (2013)-19646; (2014)-19687; (2014) - 19754; (2014)-19838; (2015)-19947; (2016)-20021; (2016)-20085; (2017)-20182; (2017)-20195; (2017)-20211; (2017)-20219; (2018)-20318]

Column I <u>STREET</u>	Column II <u>LOCATION</u>	Column III <u>SPEED</u>
Watson Parkway North	North City limit to Eastview Road	60 km/h
Watson Road	Watson Parkway North to Watson Parkway South	60 km/h
Waverley Drive	Waverley Drive Public School Elementary School Zone	30 km/h
Wellington Street	106m west of McCrae Boulevard to western City Limit	60 km/h
Westwood Road	St. Peter Catholic School Elementary School Zone	30 km/h
Westwood Road	Westwood Road Public School Elementary School Zone	30 km/h
Willow Road	Mitchell Woods Public School Elementary School Zone	40 km/h When flashing 8:00 a.m. to 9:00 a.m., 3:00 p.m. to 4:00 p.m.
Willow Road	Westwood Road Public School Elementary School Zone	40 km/h When flashing 8:00 a.m. to 9:00 a.m., 3:00 p.m. to 4:00 p.m.
Willow Road	Willow Road Public School Elementary School Zone	40 km/h When flashing 8:00 a.m. to 9:00 a.m., 3:00 p.m. to 4:00 p.m.
Wilton Road	Trillium Waldorf School Elementary School Zone	30 km/h
Windsor Street	Waverley Drive Public School Elementary School Zone	30 km/h
Woodlawn Road	West City limits to C.P.R. tracks	60 km/h
York Road	A point 350m west of Watson Parkway to east City Limit	60 km/h
Youngman Drive	Jean Little Public School Elementary School Zone	30 km/h
Zaduk Place	Zaduk Place Public School Elementary School Zone	30 km/h







Schedule XIII City of Guelph Permissive Truck Routes

May 1 to February 28



Updated:
2012/02/27

Legend:

-  Truck Route (24 hours)
-  Truck Route (6am to 8pm only)
-  Arterial Roads
-  Collector Roads
-  Future Truck Routes (after road upgrades completed)
-  City Boundary

**Schedule XIV
to By-law Number (2002) – 17017**

HALF LOADS

[amended by By-law (20040-17354; (2004)-17621; (2005)-17691; (2006)-17956; (2008)-18503; (2009)-18742; (2012)-19342; (2015)-19939]

<u>Column I</u> <u>STREET</u>	<u>Column II</u> <u>FROM</u>	<u>Column III</u> <u>TO</u>
Crawley Road	Maltby Road W.	Clair Road W.
Downey Road	Laird Road	Forestell Road
Forestell Road	Sideroad 20 N (Puslinch)	Downey Road
Maltby Road	Gordon Street	Victoria Road S.
Niska Road	Downey Road	West City limit
Pioneer Trail	Niska Road	South City limit
Victoria Road S.	Clair Road E.	Maltby Road E.
Watson Parkway N.	Watson Road N.	Grange Road
Watson Road N.	York Road	Watson Parkway N.

**Schedule XV
to By-law Number (2002) – 17017**

NO PARKING

[amended by By-law (2003)-17075; (2003)-17137; (2003)-17208; (2003)-17238; (2003)-17256; (2003)-17270; (2003)-17318; (2004)-17354; (2004)-17389; (2004)-17399; (2004)-17418; (2004)-17454; (2004)-17471; (2004)-17488; (2004)-17500; (2004)-17525; (2004)-17548; (2004)-17558; (2004)-17597; (2004)-17607; (2004)-17621; (2005)-17655; (2005)-17691; (2005)-17696; (2005)-17796; (2005)-17823; (2005)-17843; (2005)-17856; (2005)-17880; (2006)-17920; (2006)-17933; (2006)-18008; (2006)-18031; (2006)-18065; (2006)-18078; (2006)-18107; (2006)-18139; (2006)-18185; (2006)-18206; (2007)-18213; (2007)-18217; (2007)-18239; (2007)-18257; (2007)-18264; (2007)-18280; (2007)-18339; (2007)-18418; (2007)-18435; (2007)-18463; (2008)-18482; (2008)-18535; (2008)-18563; (2008)-18572; (2008)-18593; (2008)-18626; (2009)-18716; (2009)-18742; (2009)-18877; (2009)-18919; (2010)-18953; (2010)-18986; (2010)-19010; (2010)-19033; (2010)-19130; (2011)-19160; (2011)-19170; (2011)-19181; (2011)-19227; (2011)-19259; (2012)-19342; (2012)-19366; (2012)-19387; (2012)-19408; (2012)-19434; (2012)-19465; (2013)-19530; (2013)-19574; (2013)-19592; (2013)-19605; (2013)-19631; (2013)-19657; (2014)-19686; (2014)-19698; (2014)-19716; (2014)-19754; (2014)-19783; (2014)-19804; (2014)-19838; (2015)-19939; (2015)-19974; (2016)-20003; (2016)-20058; (2016)-20072; (2016)-20085; (2016)-20091; (2016)-20096; (2016)-20101; (2016)-20112; (2016)-20121; (2017)-20129; (2017)-20138; (2017)-20148; (2017)-20171; (2017)-20182; (2017)-20195; (2017)-20211; (2017)-20219; (2017)-20228; (2017)-20238; (2018)-20242; (2018)-20261; (2018)-20267; (2018)-20279; (2018)-20291; (2018)-20304; (2018)-20318; (2018)-20343; (2019)-20359; (2019)-20378; (2019)-20389; (2019)-20397; (2019)-20409; (2019)-20414]

<u>Column I STREET</u>	<u>Column II SIDE</u>	<u>Column III LOCATION</u>	<u>Column IV TIME</u>
Abbeywood Crescent	North	148m west of Deerpath Drive to 36m west thereof	Anytime
Aberdeen Street	North	29m west of Arnold Street to Edinburgh Road North	Anytime
Aberdeen Street	South	Edinburgh Road North to Arnold Street	8am-6pm, Mon-Fri
Acker Street	North	Severn Drive to easterly limit	Anytime
Admiral Place	Both	Southgate Drive to westerly limit	Anytime
Albert Street	South	Water Street to Mary Street	Anytime
Alice Street	Both	Arthur Street South to Huron Street	Anytime
Alice Street	North	Johnston Street to Stevenson Street South	Anytime
Alice Street	North	Morris Street to Harris Street	Anytime
Alice Street	South	Harris Street to Johnston Street	Anytime
Alice Street	South	Huron Street to Morris Street	Anytime
Alice Street	South	Johnston Street to Stevenson Street	8am-6pm, Mon-Fri
Alma Street North	East	Raglan Street to 46m north of Paisley Road	Anytime
Alma Street North	East	Suffolk Street West to 23m south thereof	Anytime
Alma Street North	West	46m south of Paisley Road 53m north of Paisley Road	Anytime
Alma Street North	West	Suffolk Street West to 29m south thereof	Anytime
Ambrous Crescent (north leg)	North	MacAlister Boulevard to Kirvan Drive	Anytime
Ambrous Crescent	North, West and South	Kirvan Drive (north leg) to MacAlister Boulevard (west leg)	Anytime
Ambrous Crescent	South	190m west of Kirvan Drive to 45m west thereof	Anytime
Ambrous Crescent	South	MacAlister Boulevard to 190m east thereof	Anytime
Ambrous Crescent (south leg)	North	200m west of Kirvan Drive (south leg) to 45m west thereof	Anytime
Ambrous Crescent (south leg)	North	MacAlister Boulevard to 90m west thereof	Anytime
Amsterdam Crescent (north leg)	South	150m west of Summerfield Drive to 28m west thereof	Anytime

**Schedule XV
to By-law Number (2002) – 17017**

NO PARKING

[amended by By-law (2003)-17075; (2003)-17137; (2003)-17208; (2003)-17238; (2003)-17256; (2003)-17270; (2003)-17318; (2004)-17354; (2004)-17389; (2004)-17399; (2004)-17418; (2004)-17454; (2004)-17471; (2004)-17488; (2004)-17500; (2004)-17525; (2004)-17548; (2004)-17558; (2004)-17597; (2004)-17607; (2004)-17621; (2005)-17655; (2005)-17691; (2005)-17696; (2005)-17796; (2005)-17823; (2005)-17843; (2005)-17856; (2005)-17880; (2006)-17920; (2006)-17933; (2006)-18008; (2006)-18031; (2006)-18065; (2006)-18078; (2006)-18107; (2006)-18139; (2006)-18185; (2006)-18206; (2007)-18213; (2007)-18217; (2007)-18239; (2007)-18257; (2007)-18264; (2007)-18280; (2007)-18339; (2007)-18418; (2007)-18435; (2007)-18463; (2008)-18482; (2008)-18535; (2008)-18563; (2008)-18572; (2008)-18593; (2008)-18626; (2009)-18716; (2009)-18742; (2009)-18877; (2009)-18919; (2010)-18953; (2010)-18986; (2010)-19010; (2010)-19033; (2010)-19130; (2011)-19160; (2011)-19170; (2011)-19181; (2011)-19227; (2011)-19259; (2012)-19342; (2012)-19366; (2012)-19387; (2012)-19408; (2012)-19434; (2012)-19465; (2013)-19530; (2013)-19574; (2013)-19592; (2013)-19605; (2013)-19631; (2013)-19657; (2014)-19686; (2014)-19698; (2014)-19716; (2014)-19754; (2014)-19783; (2014)-19804; (2014)-19838; (2015)-19939; (2015)-19974; (2016)-20003; (2016)-20058; (2016)-20072; (2016)-20085; (2016)-20091; (2016)-20096; (2016)-20101; (2016)-20112; (2016)-20121; (2017)-20129; (2017)-20138; (2017)-20148; (2017)-20171; (2017)-20182; (2017)-20195; (2017)-20211; (2017)-20219; (2017)-20228; (2017)-20238; (2018)-20242; (2018)-20261; (2018)-20267; (2018)-20279; (2018)-20291; (2018)-20304; (2018)-20318; (2018)-20343; (2019)-20359; (2019)-20378; (2019)-20389; (2019)-20397; (2019)-20409; (2019)-20414]

<u>Column I STREET</u>	<u>Column II SIDE</u>	<u>Column III LOCATION</u>	<u>Column IV TIME</u>
Amsterdam Crescent (south leg)	North	150m west of Summerfield Drive to 28m west thereof	Anytime
Ann Street	North	Woolwich Street to easterly limit	Anytime
Applewood Crescent	East	21m north of Parkwood Road to 34m south thereof	Anytime
Applewood Crescent	East	Elmhurst Crescent to 22m south thereof	Anytime
Applewood Crescent	West	22m south of Elmhurst Crescent to 38m north thereof	Anytime
Applewood Crescent	West	Parkwood Road to 21m north thereof	Anytime
Applewood Crescent (east leg)	East	Willow Road to 31m north thereof	Anytime
Applewood Crescent (west leg)	West	Willow Road to Greengate Road	Anytime
Ardmay Crescent	West	Eramosa Road to Lemon Street	Anytime
Arkell Road	Both	Victoria Road to Gordon Street	Anytime
Armstrong Avenue	East	York Road to Balsarroch Place	Anytime
Arnold Street	East	Paisley Road to Suffolk Street West	Anytime
Arrow Road	Both	Woodlawn Road to the northerly limit	Anytime
Arthur Street	East	Norwich Street East to Elizabeth Street	Anytime
Arthur Street North	East	40m south of Spring Street to 16m south thereof	Anytime Apr. 15th - Nov. 15th
Arthur Street North	West	Eramosa Road to 40m north thereof	Anytime
Arthur Street North	West	Heffernan Street to 67m south thereof	8 am - 6 pm Mon - Sat
Arthur Street North	West	Heffernan Street to King Street	Anytime
Arthur Street North	West	Norwich Street East to northerly limit	Anytime
Arthur Street South	East	Alice Street to 120m north thereof	Anytime
Arthur Street South	East	Manitoba Street to Oliver Street	Anytime
Arthur Street South	West	38m south of Cross Street to Ontario Street	Anytime

**Schedule XV
to By-law Number (2002) – 17017**

NO PARKING

[amended by By-law (2003)-17075; (2003)-17137; (2003)-17208; (2003)-17238; (2003)-17256; (2003)-17270; (2003)-17318; (2004)-17354; (2004)-17389; (2004)-17399; (2004)-17418; (2004)-17454; (2004)-17471; (2004)-17488; (2004)-17500; (2004)-17525; (2004)-17548; (2004)-17558; (2004)-17597; (2004)-17607; (2004)-17621; (2005)-17655; (2005)-17691; (2005)-17696; (2005)-17796; (2005)-17823; (2005)-17843; (2005)-17856; (2005)-17880; (2006)-17920; (2006)-17933; (2006)-18008; (2006)-18031; (2006)-18065; (2006)-18078; (2006)-18107; (2006)-18139; (2006)-18185; (2006)-18206; (2007)-18213; (2007)-18217; (2007)-18239; (2007)-18257; (2007)-18264; (2007)-18280; (2007)-18339; (2007)-18418; (2007)-18435; (2007)-18463; (2008)-18482; (2008)-18535; (2008)-18563; (2008)-18572; (2008)-18593; (2008)-18626; (2009)-18716; (2009)-18742; (2009)-18877; (2009)-18919; (2010)-18953; (2010)-18986; (2010)-19010; (2010)-19033; (2010)-19130; (2011)-19160; (2011)-19170; (2011)-19181; (2011)-19227; (2011)-19259; (2012)-19342; (2012)-19366; (2012)-19387; (2012)-19408; (2012)-19434; (2012)-19465; (2013)-19530; (2013)-19574; (2013)-19592; (2013)-19605; (2013)-19631; (2013)-19657; (2014)-19686; (2014)-19698; (2014)-19716; (2014)-19754; (2014)-19783; (2014)-19804; (2014)-19838; (2015)-19939; (2015)-19974; (2016)-20003; (2016)-20058; (2016)-20072; (2016)-20085; (2016)-20091; (2016)-20096; (2016)-20101; (2016)-20112; (2016)-20121; (2017)-20129; (2017)-20138; (2017)-20148; (2017)-20171; (2017)-20182; (2017)-20195; (2017)-20211; (2017)-20219; (2017)-20228; (2017)-20238; (2018)-20242; (2018)-20261; (2018)-20267; (2018)-20279; (2018)-20291; (2018)-20304; (2018)-20318; (2018)-20343; (2019)-20359; (2019)-20378; (2019)-20389; (2019)-20397; (2019)-20409; (2019)-20414]

<u>Column I STREET</u>	<u>Column II SIDE</u>	<u>Column III LOCATION</u>	<u>Column IV TIME</u>
Arthur Street South	West	Macdonell Street to 34m south of Cross Street	Anytime
Atto Drive	West	Woodlawn Road East to Norma Crescent	Anytime
Auden Road	East	Chesterton Lane to 21m south thereof	Anytime
Auden Road	West	77m north of Lindsay Court to a point 72m north thereof	Anytime
Auden Road	West	Hadati to 29m north thereof	Anytime
Audrey Avenue	East	York to southerly limit	Anytime
Audrey Avenue	West	York Road to 22m south thereof	Anytime
Bagot Street	East	Paisley to Willow	Anytime
Bailey Avenue	South	55m east of Beattie Street to 59m east thereof	Anytime
Baker Street	East	Quebec Street to 66m north thereof	Anytime
Baker Street	East	Woolwich Street to 11m south thereof	Anytime
Baker Street	West	Quebec Street to 36m north thereof	Anytime
Baker Street	West	Woolwich Street to 15m south thereof	Anytime
Baker Street	West	Chapel Lane to Quebec	Anytime
Balmoral Drive	Both	36.3m east of Inverness To 65.6m west thereof	Anytime
Balmoral Drive	West	Waverley to 137m north thereof	Anytime
Barber Avenue	East	London to 30m north thereof	Anytime
Barber Avenue	West	London to 37m north thereof	Anytime
Barber Avenue	South	53m east of Westmount Road to 26m east thereof	Anytime
Bard Boulevard	North	55m west of Victoria Road South to 21m west thereof	Anytime
Barton Street	South	Kathleen Street to Exhibition Street	Anytime
Baxter Drive	East	60m north of Goodwin Drive to 30m north thereof	Anytime
Baxter Drive	West	Goodwin Drive to northerly limit	Anytime
Beaumont Crescent	Both	Elizabeth to York	Anytime
Beaumont Crescent	Both	York to Clearview	Anytime

**Schedule XV
to By-law Number (2002) – 17017**

NO PARKING

[amended by By-law (2003)-17075; (2003)-17137; (2003)-17208; (2003)-17238; (2003)-17256; (2003)-17270; (2003)-17318; (2004)-17354; (2004)-17389; (2004)-17399; (2004)-17418; (2004)-17454; (2004)-17471; (2004)-17488; (2004)-17500; (2004)-17525; (2004)-17548; (2004)-17558; (2004)-17597; (2004)-17607; (2004)-17621; (2005)-17655; (2005)-17691; (2005)-17696; (2005)-17796; (2005)-17823; (2005)-17843; (2005)-17856; (2005)-17880; (2006)-17920; (2006)-17933; (2006)-18008; (2006)-18031; (2006)-18065; (2006)-18078; (2006)-18107; (2006)-18139; (2006)-18185; (2006)-18206; (2007)-18213; (2007)-18217; (2007)-18239; (2007)-18257; (2007)-18264; (2007)-18280; (2007)-18339; (2007)-18418; (2007)-18435; (2007)-18463; (2008)-18482; (2008)-18535; (2008)-18563; (2008)-18572; (2008)-18593; (2008)-18626; (2009)-18716; (2009)-18742; (2009)-18877; (2009)-18919; (2010)-18953; (2010)-18986; (2010)-19010; (2010)-19033; (2010)-19130; (2011)-19160; (2011)-19170; (2011)-19181; (2011)-19227; (2011)-19259; (2012)-19342; (2012)-19366; (2012)-19387; (2012)-19408; (2012)-19434; (2012)-19465; (2013)-19530; (2013)-19574; (2013)-19592; (2013)-19605; (2013)-19631; (2013)-19657; (2014)-19686; (2014)-19698; (2014)-19716; (2014)-19754; (2014)-19783; (2014)-19804; (2014)-19838; (2015)-19939; (2015)-19974; (2016)-20003; (2016)-20058; (2016)-20072; (2016)-20085; (2016)-20091; (2016)-20096; (2016)-20101; (2016)-20112; (2016)-20121; (2017)-20129; (2017)-20138; (2017)-20148; (2017)-20171; (2017)-20182; (2017)-20195; (2017)-20211; (2017)-20219; (2017)-20228; (2017)-20238; (2018)-20242; (2018)-20261; (2018)-20267; (2018)-20279; (2018)-20291; (2018)-20304; (2018)-20318; (2018)-20343; (2019)-20359; (2019)-20378; (2019)-20389; (2019)-20397; (2019)-20409; (2019)-20414]

<u>Column I STREET</u>	<u>Column II SIDE</u>	<u>Column III LOCATION</u>	<u>Column IV TIME</u>
Beaumont Crescent	South	Elizabeth to Clearview	Anytime
Beaver Meadow Drive	East	Farley Drive to 50m south thereof	Anytime
Beaver Meadow Drive	West	Farley Drive to 12m south of Blair Drive	Anytime
Beechwood Avenue	East	Chadwick Avenue to 15m south thereof	Anytime
Beverley Street	South	Harris to Morris	Anytime
Birmingham Street	East	Waterloo Avenue to Essex Street	Anytime
Bishop Court	North	43m south of Flanders Road to 51m west thereof	Anytime
Bonar Place	East	Willow Road to 180m north thereof	Anytime
Borden Street	West	College to Moore	Anytime
Boult Avenue	West	York to southerly limit	Anytime
Bowen Drive	South	Victoria Road North to Birchbank Boulevard	Anytime
Bowen Drive	West	Norma Crescent to Birchbank Boulevard	Anytime
Braid Place	East	University to northerly limit	Anytime
Braid Place	West	University of northerly limit	8 am - 6 pm, Mon.-Fri
Brant Avenue	North	43m west of Muskoka to 54m west thereof	Anytime
Brant Avenue	South	64m west of Muskoka to 43m west thereof	Anytime
Brentwood Drive	Both	Nicklin to 17m west thereof	Anytime
Brentwood Drive	East	19m north of June to 15m south of June	Anytime
Brentwood Drive	West	23m north of June to 17m south of June	Anytime
Brentwood Drive	East	352m north of June Avenue to 62m west of Strathmere Place	Anytime
Bright Lane	West	McNulty Lane to 23m north thereof	Anytime
Brighton Street	North	Stevenson Street west to the driveway of Brighton Street School	Anytime
Brighton Street	South	Stevenson Street to 43m west thereof	Anytime
Bristol Street	North	Wellington to Edinburgh	Anytime
Bristol Street	South	23m east of Holliday to westerly limit	Anytime
Brockville Avenue	East	York to southerly limit	Anytime

**Schedule XV
to By-law Number (2002) – 17017**

NO PARKING

[amended by By-law (2003)-17075; (2003)-17137; (2003)-17208; (2003)-17238; (2003)-17256; (2003)-17270; (2003)-17318; (2004)-17354; (2004)-17389; (2004)-17399; (2004)-17418; (2004)-17454; (2004)-17471; (2004)-17488; (2004)-17500; (2004)-17525; (2004)-17548; (2004)-17558; (2004)-17597; (2004)-17607; (2004)-17621; (2005)-17655; (2005)-17691; (2005)-17696; (2005)-17796; (2005)-17823; (2005)-17843; (2005)-17856; (2005)-17880; (2006)-17920; (2006)-17933; (2006)-18008; (2006)-18031; (2006)-18065; (2006)-18078; (2006)-18107; (2006)-18139; (2006)-18185; (2006)-18206; (2007)-18213; (2007)-18217; (2007)-18239; (2007)-18257; (2007)-18264; (2007)-18280; (2007)-18339; (2007)-18418; (2007)-18435; (2007)-18463; (2008)-18482; (2008)-18535; (2008)-18563; (2008)-18572; (2008)-18593; (2008)-18626; (2009)-18716; (2009)-18742; (2009)-18877; (2009)-18919; (2010)-18953; (2010)-18986; (2010)-19010; (2010)-19033; (2010)-19130; (2011)-19160; (2011)-19170; (2011)-19181; (2011)-19227; (2011)-19259; (2012)-19342; (2012)-19366; (2012)-19387; (2012)-19408; (2012)-19434; (2012)-19465; (2013)-19530; (2013)-19574; (2013)-19592; (2013)-19605; (2013)-19631; (2013)-19657; (2014)-19686; (2014)-19698; (2014)-19716; (2014)-19754; (2014)-19783; (2014)-19804; (2014)-19838; (2015)-19939; (2015)-19974; (2016)-20003; (2016)-20058; (2016)-20072; (2016)-20085; (2016)-20091; (2016)-20096; (2016)-20101; (2016)-20112; (2016)-20121; (2017)-20129; (2017)-20138; (2017)-20148; (2017)-20171; (2017)-20182; (2017)-20195; (2017)-20211; (2017)-20219; (2017)-20228; (2017)-20238; (2018)-20242; (2018)-20261; (2018)-20267; (2018)-20279; (2018)-20291; (2018)-20304; (2018)-20318; (2018)-20343; (2019)-20359; (2019)-20378; (2019)-20389; (2019)-20397; (2019)-20409; (2019)-20414]

<u>Column I STREET</u>	<u>Column II SIDE</u>	<u>Column III LOCATION</u>	<u>Column IV TIME</u>
Brockville Avenue	West	York to 98m south thereof	Anytime
Brown Street	Both	Colonial Drive to 49m west thereof	Anytime
Buckthorn Crescent	East	108 m west of Grange Road to 33m west thereof (south leg)	Anytime
Buckthorn Crescent	East	124 m west of Grange Road to 30 m west thereof (north leg)	Anytime
Burcombe Crossing	East	Dallan Drive to Lobsinger Lane	Anytime
Burcombe Crossing	East	Lobsinger Lane to Poppy Drive East	Anytime
Burns Drive	North	126 m east of Edinburgh Road North to 26 m east thereof	Anytime
Burns Drive	South	Edinburgh Road to 158m east thereof	Anytime
Caledonia Street	Both	College to Dean	Anytime
Calgary Avenue	Both	Ottawa Crescent to 40m south thereof	Anytime
Callander Drive	East	Ottawa Crescent to Eramosa Road	8am-9am, 3pm-4pm, Mon-Fri, Sep 1-Jun 30
Cambridge Street	North	32m west of Yorkshire Street to Clinton Street	Dec 1 st to Mar 31 st
Cambridge Street	North	Yorkshire Street to 32m west thereof	Anytime
Cambridge Street	North	Yorkshire to 18.4m east thereof	Anytime
Cambridge Street	South	Clinton to Glasgow	Anytime
Cambridge Street	South	Dublin to Glasgow	Anytime
Camm Crescent	South	99m north of Periwinkle Way (west leg) to 23m north thereof	Anytime
Camm Crescent	South	89m north of Periwinkle Way (east leg) to 27m north thereof	Anytime
Campbell Road	Both	Silvercreek Pkwy to Dawson Road	Anytime
Carden Street	South	Wilson Street to Wyndham Street North	Anytime
Cardigan Street	East	107m north of Woolwich to 30m north thereof	Anytime
Cardigan Street	East	191m north of Norwich to Marcon	Anytime
Cardigan Street	East	London to 122m north thereof	Anytime
Cardigan Street	East	Norwich Street to 15m north thereof	Anytime

**Schedule XV
to By-law Number (2002) – 17017**

NO PARKING

[amended by By-law (2003)-17075; (2003)-17137; (2003)-17208; (2003)-17238; (2003)-17256; (2003)-17270; (2003)-17318; (2004)-17354; (2004)-17389; (2004)-17399; (2004)-17418; (2004)-17454; (2004)-17471; (2004)-17488; (2004)-17500; (2004)-17525; (2004)-17548; (2004)-17558; (2004)-17597; (2004)-17607; (2004)-17621; (2005)-17655; (2005)-17691; (2005)-17696; (2005)-17796; (2005)-17823; (2005)-17843; (2005)-17856; (2005)-17880; (2006)-17920; (2006)-17933; (2006)-18008; (2006)-18031; (2006)-18065; (2006)-18078; (2006)-18107; (2006)-18139; (2006)-18185; (2006)-18206; (2007)-18213; (2007)-18217; (2007)-18239; (2007)-18257; (2007)-18264; (2007)-18280; (2007)-18339; (2007)-18418; (2007)-18435; (2007)-18463; (2008)-18482; (2008)-18535; (2008)-18563; (2008)-18572; (2008)-18593; (2008)-18626; (2009)-18716; (2009)-18742; (2009)-18877; (2009)-18919; (2010)-18953; (2010)-18986; (2010)-19010; (2010)-19033; (2010)-19130; (2011)-19160; (2011)-19170; (2011)-19181; (2011)-19227; (2011)-19259; (2012)-19342; (2012)-19366; (2012)-19387; (2012)-19408; (2012)-19434; (2012)-19465; (2013)-19530; (2013)-19574; (2013)-19592; (2013)-19605; (2013)-19631; (2013)-19657; (2014)-19686; (2014)-19698; (2014)-19716; (2014)-19754; (2014)-19783; (2014)-19804; (2014)-19838; (2015)-19939; (2015)-19974; (2016)-20003; (2016)-20058; (2016)-20072; (2016)-20085; (2016)-20091; (2016)-20096; (2016)-20101; (2016)-20112; (2016)-20121; (2017)-20129; (2017)-20138; (2017)-20148; (2017)-20171; (2017)-20182; (2017)-20195; (2017)-20211; (2017)-20219; (2017)-20228; (2017)-20238; (2018)-20242; (2018)-20261; (2018)-20267; (2018)-20279; (2018)-20291; (2018)-20304; (2018)-20318; (2018)-20343; (2019)-20359; (2019)-20378; (2019)-20389; (2019)-20397; (2019)-20409; (2019)-20414]

<u>Column I STREET</u>	<u>Column II SIDE</u>	<u>Column III LOCATION</u>	<u>Column IV TIME</u>
Cardigan Street	West	Marcon to 105m south thereof	Anytime
Cardigan Street	West	Norwich to 132m south of Marcon	Anytime
Carere Crescent	East	125 m east of Atto Drive to 130 m north thereof	Anytime
Carere Crescent	South/East	Atto Drive to 130 m north thereof	Anytime
Carere Crescent (south)	North	95m east of Atto Drive to 125m east thereof	Anytime
Carrington Drive	East	Darnell Road to Ryder Avenue	Anytime
Carrington Place	East	Edinburgh to 30m south thereof	Anytime
Carrington Place	West	87m south of Edinburgh Road South to 31m south thereof	Anytime
Cassino Avenue	South	William Street to 27m west of Anthony Avenue	Anytime
Cavell Avenue	North	Central to Exhibition	Anytime
Cedar Street	East	44m south of Water Street to 40m south thereof	Anytime
Chadwick Avenue	South	Beechwood Avenue to 16m east thereof	Anytime
Chapel Lane	Both	South-east corner, north to Post Office	Anytime
Chapel Lane	North	South-east corner, west to Baker Street	Anytime
Chapel Lane	South	58m east of Baker Street to 34m east thereof	Anytime
Charles Street	South	Woolwich to Dublin	Anytime
Cheltonwood Avenue	North	97m east of Elginfield Drive to 25m east thereof	Anytime
Chester Street	North	Exhibition Street to Kathleen Street	Anytime
Chillico Drive	North	Elmira Road to westerly limit	Anytime
Chillico Drive	South	49m west of Hillsdon Place to 14m west thereof	Anytime
Church Lane	Both	Norfolk to easterly limit	Anytime
Cityview Drive	Both	York Rd to White St	Anytime
Cityview Dr	East	30m north of Cityview Dr to 25m south of Cityview Dr	Anytime

**Schedule XV
to By-law Number (2002) – 17017**

NO PARKING

[amended by By-law (2003)-17075; (2003)-17137; (2003)-17208; (2003)-17238; (2003)-17256; (2003)-17270; (2003)-17318; (2004)-17354; (2004)-17389; (2004)-17399; (2004)-17418; (2004)-17454; (2004)-17471; (2004)-17488; (2004)-17500; (2004)-17525; (2004)-17548; (2004)-17558; (2004)-17597; (2004)-17607; (2004)-17621; (2005)-17655; (2005)-17691; (2005)-17696; (2005)-17796; (2005)-17823; (2005)-17843; (2005)-17856; (2005)-17880; (2006)-17920; (2006)-17933; (2006)-18008; (2006)-18031; (2006)-18065; (2006)-18078; (2006)-18107; (2006)-18139; (2006)-18185; (2006)-18206; (2007)-18213; (2007)-18217; (2007)-18239; (2007)-18257; (2007)-18264; (2007)-18280; (2007)-18339; (2007)-18418; (2007)-18435; (2007)-18463; (2008)-18482; (2008)-18535; (2008)-18563; (2008)-18572; (2008)-18593; (2008)-18626; (2009)-18716; (2009)-18742; (2009)-18877; (2009)-18919; (2010)-18953; (2010)-18986; (2010)-19010; (2010)-19033; (2010)-19130; (2011)-19160; (2011)-19170; (2011)-19181; (2011)-19227; (2011)-19259; (2012)-19342; (2012)-19366; (2012)-19387; (2012)-19408; (2012)-19434; (2012)-19465; (2013)-19530; (2013)-19574; (2013)-19592; (2013)-19605; (2013)-19631; (2013)-19657; (2014)-19686; (2014)-19698; (2014)-19716; (2014)-19754; (2014)-19783; (2014)-19804; (2014)-19838; (2015)-19939; (2015)-19974; (2016)-20003; (2016)-20058; (2016)-20072; (2016)-20085; (2016)-20091; (2016)-20096; (2016)-20101; (2016)-20112; (2016)-20121; (2017)-20129; (2017)-20138; (2017)-20148; (2017)-20171; (2017)-20182; (2017)-20195; (2017)-20211; (2017)-20219; (2017)-20228; (2017)-20238; (2018)-20242; (2018)-20261; (2018)-20267; (2018)-20279; (2018)-20291; (2018)-20304; (2018)-20318; (2018)-20343; (2019)-20359; (2019)-20378; (2019)-20389; (2019)-20397; (2019)-20409; (2019)-20414]

<u>Column I STREET</u>	<u>Column II SIDE</u>	<u>Column III LOCATION</u>	<u>Column IV TIME</u>
Cityview Dr	West	30m north of Cityview Dr to 30m south of Cityview Dr	Anytime
Clair Road W	Both	Hanlon Parkway to Laird Road	Anytime
Clair Road W	Both	Laird Road to Gordon Street	Anytime
Clairfields Drive W	East	Clair Road West to Doyle Drive	Anytime
Clairfields Drive E	North	37m west of Beaver Meadow Drive to 133m west thereof	Anytime
Clairfields Drive E	South	31m east of McGarr Drive to 35m west of McGarr Drive	Anytime
Clairfields Drive E	South	97m west of McGarr Drive to 33m west thereof	Anytime
Clara Street	East	Grange to southerly limit	Anytime
Clarence Street	Both	Dufferin to C.P.R. track	8 am - 6 pm, Mon - Sat
Clarence Street	North	Woolwich to Dufferin	Anytime
Clark Street	North	Dufferin to Woolwich	Anytime
Clark Street	South	Exhibition to Princess	Anytime
Clark Street	South	Woolwich to Princess	Anytime
Clearview Street	Both	Suburban to Beaumont	Anytime
Clinton Street	East	Elora to Paisley	Anytime
Clough Crescent	North	105m east of Colonial Drive to 28m east thereof	Anytime
Clough Crescent	East	Bard Boulevard to 19m south thereof	Anytime
Clough Crescent	North	Colonial Drive to 21m east thereof	Anytime
Clough Crescent	South	Colonial Drive to 22m east thereof	Anytime
Colborn Street	Both	Stone to Monticello	8 am - 6 pm
Cole Road	Both	Scottsdale to Cole	Anytime
Cole Road	NE	164m south of Briarlea to 46m south-east thereof	Anytime
Cole Road	NW/West	Scottsdale to Ironwood South	Anytime
Cole Road	North	64m east of Ironwood Road to 30m east thereof	Anytime

**Schedule XV
to By-law Number (2002) – 17017**

NO PARKING

[amended by By-law (2003)-17075; (2003)-17137; (2003)-17208; (2003)-17238; (2003)-17256; (2003)-17270; (2003)-17318; (2004)-17354; (2004)-17389; (2004)-17399; (2004)-17418; (2004)-17454; (2004)-17471; (2004)-17488; (2004)-17500; (2004)-17525; (2004)-17548; (2004)-17558; (2004)-17597; (2004)-17607; (2004)-17621; (2005)-17655; (2005)-17691; (2005)-17696; (2005)-17796; (2005)-17823; (2005)-17843; (2005)-17856; (2005)-17880; (2006)-17920; (2006)-17933; (2006)-18008; (2006)-18031; (2006)-18065; (2006)-18078; (2006)-18107; (2006)-18139; (2006)-18185; (2006)-18206; (2007)-18213; (2007)-18217; (2007)-18239; (2007)-18257; (2007)-18264; (2007)-18280; (2007)-18339; (2007)-18418; (2007)-18435; (2007)-18463; (2008)-18482; (2008)-18535; (2008)-18563; (2008)-18572; (2008)-18593; (2008)-18626; (2009)-18716; (2009)-18742; (2009)-18877; (2009)-18919; (2010)-18953; (2010)-18986; (2010)-19010; (2010)-19033; (2010)-19130; (2011)-19160; (2011)-19170; (2011)-19181; (2011)-19227; (2011)-19259; (2012)-19342; (2012)-19366; (2012)-19387; (2012)-19408; (2012)-19434; (2012)-19465; (2013)-19530; (2013)-19574; (2013)-19592; (2013)-19605; (2013)-19631; (2013)-19657; (2014)-19686; (2014)-19698; (2014)-19716; (2014)-19754; (2014)-19783; (2014)-19804; (2014)-19838; (2015)-19939; (2015)-19974; (2016)-20003; (2016)-20058; (2016)-20072; (2016)-20085; (2016)-20091; (2016)-20096; (2016)-20101; (2016)-20112; (2016)-20121; (2017)-20129; (2017)-20138; (2017)-20148; (2017)-20171; (2017)-20182; (2017)-20195; (2017)-20211; (2017)-20219; (2017)-20228; (2017)-20238; (2018)-20242; (2018)-20261; (2018)-20267; (2018)-20279; (2018)-20291; (2018)-20304; (2018)-20318; (2018)-20343; (2019)-20359; (2019)-20378; (2019)-20389; (2019)-20397; (2019)-20409; (2019)-20414]

<u>Column I STREET</u>	<u>Column II SIDE</u>	<u>Column III LOCATION</u>	<u>Column IV TIME</u>
Cole Road	SE	112m north of Aspen 46m north-east thereof Valley/Christopher to	Anytime
Cole Road	South	97m east of Cole Road (north leg) to 20m east thereof	Anytime
College Avenue	Both	Stone to Victoria	Anytime
Colonial Drive	East	15m south of Marsh Crescent to 92.5m north thereof	Anytime
Colonial Drive	West	15m south of Brown Street to 98.5m north thereof	Anytime
Colonial Drive	Both	20m south of Bard Boulevard to 15m north of Bard Boulevard	Anytime
Commercial Street	North	58m west of Norfolk to 6.1m west thereof	Anytime
Conroy Crescent	West	College to College	Anytime
Cork Street West	North	Norfolk Street to Dublin Street North	Anytime
Cork Street West	South	Norfolk Street to 30m west thereof	Anytime
Cork Street	North	Yorkshire to 17m east thereof	Anytime
Cork Street	South	Dublin to Yorkshire	Anytime
Corporate Court	Both	Southgate Drive to easterly limit	Anytime
Cote Drive	Both	Skov to northerly limit	8 am-6 pm, Mon.-Fri.
Couling Crescent	North, West and South	Inner portion of the Crescent from Watson Parkway to Watson Parkway	Anytime
Crawford Street	West	Dean Avenue to University Avenue West	Anytime
Creighton Avenue	North	77m east of Vipond Street/Trimble Crescent to 33m east thereof	Anytime
Crestwood Place	West	60m north of Palmer Street to 12m north thereof	Anytime
Crestwood Place	West	60m north of Palmer Street to 12m north thereof	Anytime
Crestwood Street	East	Palmer to the northerly limit	Anytime
Crimea Street	North	Alma to 42m east thereof	Anytime
Crimea Street	North	Edinburgh to 213m west thereof	8 am - 6 pm
Crimea Street	South	105m west of C.N.R. crossing to Alma	Anytime
Crimea Street	South	Edinburgh to 63m west to C.N.R. crossing	Anytime

**Schedule XV
to By-law Number (2002) – 17017**

NO PARKING

[amended by By-law (2003)-17075; (2003)-17137; (2003)-17208; (2003)-17238; (2003)-17256; (2003)-17270; (2003)-17318; (2004)-17354; (2004)-17389; (2004)-17399; (2004)-17418; (2004)-17454; (2004)-17471; (2004)-17488; (2004)-17500; (2004)-17525; (2004)-17548; (2004)-17558; (2004)-17597; (2004)-17607; (2004)-17621; (2005)-17655; (2005)-17691; (2005)-17696; (2005)-17796; (2005)-17823; (2005)-17843; (2005)-17856; (2005)-17880; (2006)-17920; (2006)-17933; (2006)-18008; (2006)-18031; (2006)-18065; (2006)-18078; (2006)-18107; (2006)-18139; (2006)-18185; (2006)-18206; (2007)-18213; (2007)-18217; (2007)-18239; (2007)-18257; (2007)-18264; (2007)-18280; (2007)-18339; (2007)-18418; (2007)-18435; (2007)-18463; (2008)-18482; (2008)-18535; (2008)-18563; (2008)-18572; (2008)-18593; (2008)-18626; (2009)-18716; (2009)-18742; (2009)-18877; (2009)-18919; (2010)-18953; (2010)-18986; (2010)-19010; (2010)-19033; (2010)-19130; (2011)-19160; (2011)-19170; (2011)-19181; (2011)-19227; (2011)-19259; (2012)-19342; (2012)-19366; (2012)-19387; (2012)-19408; (2012)-19434; (2012)-19465; (2013)-19530; (2013)-19574; (2013)-19592; (2013)-19605; (2013)-19631; (2013)-19657; (2014)-19686; (2014)-19698; (2014)-19716; (2014)-19754; (2014)-19783; (2014)-19804; (2014)-19838; (2015)-19939; (2015)-19974; (2016)-20003; (2016)-20058; (2016)-20072; (2016)-20085; (2016)-20091; (2016)-20096; (2016)-20101; (2016)-20112; (2016)-20121; (2017)-20129; (2017)-20138; (2017)-20148; (2017)-20171; (2017)-20182; (2017)-20195; (2017)-20211; (2017)-20219; (2017)-20228; (2017)-20238; (2018)-20242; (2018)-20261; (2018)-20267; (2018)-20279; (2018)-20291; (2018)-20304; (2018)-20318; (2018)-20343; (2019)-20359; (2019)-20378; (2019)-20389; (2019)-20397; (2019)-20409; (2019)-20414]

<u>Column I STREET</u>	<u>Column II SIDE</u>	<u>Column III LOCATION</u>	<u>Column IV TIME</u>
Cross Street	South	Arthur Street South to Neeve Street	Anytime
Curtis Road	Both	Silvercreek Pkwy to the westerly limit	Anytime
Curzon Crescent	North	Tovell Drive to 93m west thereof	Anytime
Curzon Crescent	North	54m west of Saigon Street to 32m west thereof	Anytime
Cutten Place	Both	Southgate Drive to easterly limit	Anytime
Dallan Drive	East	Clair Road East to McIntyre Court	Anytime
Dallan Drive	West	Kay Crescent to Poppy Drive East (east leg)	Anytime
Dallan Drive	West	Poppy Drive East to Lobsinger Lane	Anytime
Dallan Drive	West	Lobsinger Lane to Burcombe Crossing	Anytime
Dallan Drive	East	Poppy Drive East (west leg) to 104m south thereof	Anytime
Darby Road	East	56m south of Stephanie Drive to 34m south thereof	Anytime
Davis Street	East	Eastview Road to Acker Street	Anytime
Davis Street	West	Eastview Road to 18m north thereof	Antime
Dawson Road	Both	Willow to Woodlawn	Anytime
Dean Avenue	North	36m west of Talbot to Caledonia Street	Anytime
Dean Avenue	North	Gordon to 36m west thereof	Anytime
Dean Avenue	South	65m west of Talbot to Caledonia Street	Anytime
Dean Avenue	South	Gordon to 58m west thereof	Anytime
Deerpath Drive	West	Imperial Road to 27m north thereof	Anytime
Deerpath Drive	East	61m north of Abbeywood Crescent (west intersection) to 34m east thereof	Anytime
Delaware Avenue	East	50m north of Speedvale Avenue East to 30m north thereof	Anytime
Delhi Street	East	Eramosa Road to 323m north of Spring Street	Anytime
Delhi Street	East	Peter Avenue to Philip Avenue	Anytime
Delhi Street	East	Emma Street to 52m south thereof	Anytime

**Schedule XV
to By-law Number (2002) – 17017**

NO PARKING

[amended by By-law (2003)-17075; (2003)-17137; (2003)-17208; (2003)-17238; (2003)-17256; (2003)-17270; (2003)-17318; (2004)-17354; (2004)-17389; (2004)-17399; (2004)-17418; (2004)-17454; (2004)-17471; (2004)-17488; (2004)-17500; (2004)-17525; (2004)-17548; (2004)-17558; (2004)-17597; (2004)-17607; (2004)-17621; (2005)-17655; (2005)-17691; (2005)-17696; (2005)-17796; (2005)-17823; (2005)-17843; (2005)-17856; (2005)-17880; (2006)-17920; (2006)-17933; (2006)-18008; (2006)-18031; (2006)-18065; (2006)-18078; (2006)-18107; (2006)-18139; (2006)-18185; (2006)-18206; (2007)-18213; (2007)-18217; (2007)-18239; (2007)-18257; (2007)-18264; (2007)-18280; (2007)-18339; (2007)-18418; (2007)-18435; (2007)-18463; (2008)-18482; (2008)-18535; (2008)-18563; (2008)-18572; (2008)-18593; (2008)-18626; (2009)-18716; (2009)-18742; (2009)-18877; (2009)-18919; (2010)-18953; (2010)-18986; (2010)-19010; (2010)-19033; (2010)-19130; (2011)-19160; (2011)-19170; (2011)-19181; (2011)-19227; (2011)-19259; (2012)-19342; (2012)-19366; (2012)-19387; (2012)-19408; (2012)-19434; (2012)-19465; (2013)-19530; (2013)-19574; (2013)-19592; (2013)-19605; (2013)-19631; (2013)-19657; (2014)-19686; (2014)-19698; (2014)-19716; (2014)-19754; (2014)-19783; (2014)-19804; (2014)-19838; (2015)-19939; (2015)-19974; (2016)-20003; (2016)-20058; (2016)-20072; (2016)-20085; (2016)-20091; (2016)-20096; (2016)-20101; (2016)-20112; (2016)-20121; (2017)-20129; (2017)-20138; (2017)-20148; (2017)-20171; (2017)-20182; (2017)-20195; (2017)-20211; (2017)-20219; (2017)-20228; (2017)-20238; (2018)-20242; (2018)-20261; (2018)-20267; (2018)-20279; (2018)-20291; (2018)-20304; (2018)-20318; (2018)-20343; (2019)-20359; (2019)-20378; (2019)-20389; (2019)-20397; (2019)-20409; (2019)-20414]

<u>Column I STREET</u>	<u>Column II SIDE</u>	<u>Column III LOCATION</u>	<u>Column IV TIME</u>
Delhi Street	West	130m south of Speedvale Avenue to 31m south thereof	Anytime
Delhi Street	West	35m north of Paul Avenue to 35m south of Paul Avenue	Anytime
Delhi Street	West	11m north of Peter Avenue to 6m south of Peter Avenue	Anytime
Delhi Street	West	93m north of Spring Street to 15m south of Derry Street	Anytime
Delhi Street	West	Eramosa Road to 42m north thereof	Anytime
Delhi Street	West	280m south of Emma Street to 22.5m south thereof	Anytime
Delhi Street	West	Emma Street to 256m south thereof	Anytime
Derry Street	North	Arthur to 108.5m east thereof	Anytime
Derry Street	South	Arthur to Delhi	Anytime
DeShane Street	East	Mullin Drive to Norma Crescent	Anytime
Devere Drive	East	Crane to 28m south thereof	Anytime
Devere Drive	West	18m south of Crane to 47m north thereof	Anytime
Division Street	Both	Woolwich to Westmount	Anytime
Dodds Avenue	West	York Road to 20m south thereof	Anytime
Dominion Drive	Both	northerly limit to 40m south thereof	Anytime
Domo Drive	Both	Grange Road to easterly limit	8 a.m. – 4 p.m. Monday - Friday
Douglas Street	West	St. George's Square to Woolwich	Anytime
Downey Road	Both	30m west of Hanlon Pkwy to Hanlon Creek Boulevard	Anytime
Dublin Street	East	55m north of Cork Street to Paisley Street	Anytime
Dublin Street	East	Cork Street to 36m north thereof	Anytime
Dublin Street	East	Cork to Kent	Anytime
Dublin Street	East	Paisley to 23m north thereof	Anytime
Dublin Street	East	Suffolk to 10m north of Norwich	Anytime
Dublin Street	West	9m south of Durham to 36m north of Cambridge	Anytime

**Schedule XV
to By-law Number (2002) – 17017**

NO PARKING

[amended by By-law (2003)-17075; (2003)-17137; (2003)-17208; (2003)-17238; (2003)-17256; (2003)-17270; (2003)-17318; (2004)-17354; (2004)-17389; (2004)-17399; (2004)-17418; (2004)-17454; (2004)-17471; (2004)-17488; (2004)-17500; (2004)-17525; (2004)-17548; (2004)-17558; (2004)-17597; (2004)-17607; (2004)-17621; (2005)-17655; (2005)-17691; (2005)-17696; (2005)-17796; (2005)-17823; (2005)-17843; (2005)-17856; (2005)-17880; (2006)-17920; (2006)-17933; (2006)-18008; (2006)-18031; (2006)-18065; (2006)-18078; (2006)-18107; (2006)-18139; (2006)-18185; (2006)-18206; (2007)-18213; (2007)-18217; (2007)-18239; (2007)-18257; (2007)-18264; (2007)-18280; (2007)-18339; (2007)-18418; (2007)-18435; (2007)-18463; (2008)-18482; (2008)-18535; (2008)-18563; (2008)-18572; (2008)-18593; (2008)-18626; (2009)-18716; (2009)-18742; (2009)-18877; (2009)-18919; (2010)-18953; (2010)-18986; (2010)-19010; (2010)-19033; (2010)-19130; (2011)-19160; (2011)-19170; (2011)-19181; (2011)-19227; (2011)-19259; (2012)-19342; (2012)-19366; (2012)-19387; (2012)-19408; (2012)-19434; (2012)-19465; (2013)-19530; (2013)-19574; (2013)-19592; (2013)-19605; (2013)-19631; (2013)-19657; (2014)-19686; (2014)-19698; (2014)-19716; (2014)-19754; (2014)-19783; (2014)-19804; (2014)-19838; (2015)-19939; (2015)-19974; (2016)-20003; (2016)-20058; (2016)-20072; (2016)-20085; (2016)-20091; (2016)-20096; (2016)-20101; (2016)-20112; (2016)-20121; (2017)-20129; (2017)-20138; (2017)-20148; (2017)-20171; (2017)-20182; (2017)-20195; (2017)-20211; (2017)-20219; (2017)-20228; (2017)-20238; (2018)-20242; (2018)-20261; (2018)-20267; (2018)-20279; (2018)-20291; (2018)-20304; (2018)-20318; (2018)-20343; (2019)-20359; (2019)-20378; (2019)-20389; (2019)-20397; (2019)-20409; (2019)-20414]

<u>Column I STREET</u>	<u>Column II SIDE</u>	<u>Column III LOCATION</u>	<u>Column IV TIME</u>
Dublin Street	West	London to 31m south thereof	Anytime
Dublin Street	West	Paisley to 30m south thereof	Anytime
Dublin Street	West	Suffolk to Paisley	Anytime
Dublin Street	West	Waterloo to Kent	Anytime
Dublin Street	West	Wellington to Waterloo	Anytime
Dublin Street South	East	Nottingham Street to 19m north thereof	Anytime
Dublin Street North	East	8m north of Norwich Street West to 16m south of Charles Street (Except Authorized Permits)	Anytime
Dublin Street North	East	McTague Street to 16m south of Charles Street	Anytime
Dudley Drive	South	42m west of MacAlister Boulevard to 37m west thereof	Anytime
Dufferin Street	East	London to Clarence	Anytime
Dufferin Street	West	George Street to 40m north thereof	Anytime
Duke Street	West	Elizabeth to 14m south thereof	Anytime
Duke Street	West	105m north of Alice to 7m north thereof	Anytime
Duke Street	West	78m south of Elizabeth to 29m south thereof	Anytime
Duke Street	West	Alice to 27m north thereof	Anytime
Durham Street	South	Yorkshire to Dublin	Anytime
Earl Street	North	Woolwich to Dufferin	Anytime
Earl Street	South	Woolwich to 34m east thereof	Anytime
Eastview Road	Both	61m east of Victoria to the east City limit	2 am - 6 pm
Eastview Road	Both	Victoria to 61m east thereof	Anytime
Eastview Road	South	Watt Street to 30m east thereof	Anytime
Eastview Road	South	Auden Road to 25m east thereof	Anytime
Eden Street	Both	Silvercreek to westerly limit	Anytime
Edgehill Drive	Both	Division to the southerly limit	8am - 6pm, Mon.- Fri.
Edgehill Drive	East	30m north of Division to 15m south of Highview Place	8am - 6pm, Mon.- Fri.
Edgehill Drive	East	Division to 30m north thereof	Anytime

**Schedule XV
to By-law Number (2002) – 17017**

NO PARKING

[amended by By-law (2003)-17075; (2003)-17137; (2003)-17208; (2003)-17238; (2003)-17256; (2003)-17270; (2003)-17318; (2004)-17354; (2004)-17389; (2004)-17399; (2004)-17418; (2004)-17454; (2004)-17471; (2004)-17488; (2004)-17500; (2004)-17525; (2004)-17548; (2004)-17558; (2004)-17597; (2004)-17607; (2004)-17621; (2005)-17655; (2005)-17691; (2005)-17696; (2005)-17796; (2005)-17823; (2005)-17843; (2005)-17856; (2005)-17880; (2006)-17920; (2006)-17933; (2006)-18008; (2006)-18031; (2006)-18065; (2006)-18078; (2006)-18107; (2006)-18139; (2006)-18185; (2006)-18206; (2007)-18213; (2007)-18217; (2007)-18239; (2007)-18257; (2007)-18264; (2007)-18280; (2007)-18339; (2007)-18418; (2007)-18435; (2007)-18463; (2008)-18482; (2008)-18535; (2008)-18563; (2008)-18572; (2008)-18593; (2008)-18626; (2009)-18716; (2009)-18742; (2009)-18877; (2009)-18919; (2010)-18953; (2010)-18986; (2010)-19010; (2010)-19033; (2010)-19130; (2011)-19160; (2011)-19170; (2011)-19181; (2011)-19227; (2011)-19259; (2012)-19342; (2012)-19366; (2012)-19387; (2012)-19408; (2012)-19434; (2012)-19465; (2013)-19530; (2013)-19574; (2013)-19592; (2013)-19605; (2013)-19631; (2013)-19657; (2014)-19686; (2014)-19698; (2014)-19716; (2014)-19754; (2014)-19783; (2014)-19804; (2014)-19838; (2015)-19939; (2015)-19974; (2016)-20003; (2016)-20058; (2016)-20072; (2016)-20085; (2016)-20091; (2016)-20096; (2016)-20101; (2016)-20112; (2016)-20121; (2017)-20129; (2017)-20138; (2017)-20148; (2017)-20171; (2017)-20182; (2017)-20195; (2017)-20211; (2017)-20219; (2017)-20228; (2017)-20238; (2018)-20242; (2018)-20261; (2018)-20267; (2018)-20279; (2018)-20291; (2018)-20304; (2018)-20318; (2018)-20343; (2019)-20359; (2019)-20378; (2019)-20389; (2019)-20397; (2019)-20409; (2019)-20414]

<u>Column I STREET</u>	<u>Column II SIDE</u>	<u>Column III LOCATION</u>	<u>Column IV TIME</u>
Edgehill Drive	West	Division to 15m north of Highview	Anytime
Edinburgh Road	Both	Woodlawn to southerly limit	Anytime
Edwin Street	North	Woolwich to Dublin	Anytime
Elizabeth Street	Both	York to Suburban	Anytime
Elizabeth Street	North	Duke to Arthur	Anytime
Elizabeth Street	North	Stevenson to Victoria	Anytime
Elizabeth Street	South	Arthur to Victoria	Anytime
Elmira Road	Both	Fife Road to Willow Road	Anytime
Elmira Road North	Both	North City limits to Flaherty Drive	Anytime
Elmira Road North	East	Willow Road to 115m north thereof	Anytime
Elmira Road North	West	Flaherty Drive to Willow Road	Anytime
Elora Street	North	Yorkshire to Harrison	Anytime
Elora Street	South	91m west of Yorkshire to Harrison	Anytime
Emma Street	North	Delhi Street to westerly limit	Anytime
Emma Street	South	Metcalf Street to Marlborough Road	Anytime
Emma Street	South	Stevenson Street North to Renfield Street	Anytime
Emma Street	North	East of Delhi Street to 28m east thereof	Anytime
Emslie Street	North	Yorkshire Street to 18.0m west thereof	Anytime
Emslie Street	South	Yorkshire Street South to McGee Street	Anytime
Eramosa Road	East	13.6 m north of Mitchell Street to northerly City limits	Anytime
Eramosa Road	East	Woolwich Street to 39 m south of Mitchell Street	Anytime
Eramosa Road	West	19 m north of Mitchell Street to northerly City limits	Anytime
Eramosa Road	West	Woolwich Street to 57 m south of Mitchell Street	Anytime
Erin Avenue	Both	Lane to westerly limit	Anytime
Essex Street	South	Waterloo Avenue to 111m east of Dublin Street North	Anytime
Essex Street	North	Waterloo Avenue to 31.9m west thereof	Anytime
Evergreen Drive	Both	Monticello to Stone	8am-6pm, Mon. - Fri.

**Schedule XV
to By-law Number (2002) – 17017**

NO PARKING

[amended by By-law (2003)-17075; (2003)-17137; (2003)-17208; (2003)-17238; (2003)-17256; (2003)-17270; (2003)-17318; (2004)-17354; (2004)-17389; (2004)-17399; (2004)-17418; (2004)-17454; (2004)-17471; (2004)-17488; (2004)-17500; (2004)-17525; (2004)-17548; (2004)-17558; (2004)-17597; (2004)-17607; (2004)-17621; (2005)-17655; (2005)-17691; (2005)-17696; (2005)-17796; (2005)-17823; (2005)-17843; (2005)-17856; (2005)-17880; (2006)-17920; (2006)-17933; (2006)-18008; (2006)-18031; (2006)-18065; (2006)-18078; (2006)-18107; (2006)-18139; (2006)-18185; (2006)-18206; (2007)-18213; (2007)-18217; (2007)-18239; (2007)-18257; (2007)-18264; (2007)-18280; (2007)-18339; (2007)-18418; (2007)-18435; (2007)-18463; (2008)-18482; (2008)-18535; (2008)-18563; (2008)-18572; (2008)-18593; (2008)-18626; (2009)-18716; (2009)-18742; (2009)-18877; (2009)-18919; (2010)-18953; (2010)-18986; (2010)-19010; (2010)-19033; (2010)-19130; (2011)-19160; (2011)-19170; (2011)-19181; (2011)-19227; (2011)-19259; (2012)-19342; (2012)-19366; (2012)-19387; (2012)-19408; (2012)-19434; (2012)-19465; (2013)-19530; (2013)-19574; (2013)-19592; (2013)-19605; (2013)-19631; (2013)-19657; (2014)-19686; (2014)-19698; (2014)-19716; (2014)-19754; (2014)-19783; (2014)-19804; (2014)-19838; (2015)-19939; (2015)-19974; (2016)-20003; (2016)-20058; (2016)-20072; (2016)-20085; (2016)-20091; (2016)-20096; (2016)-20101; (2016)-20112; (2016)-20121; (2017)-20129; (2017)-20138; (2017)-20148; (2017)-20171; (2017)-20182; (2017)-20195; (2017)-20211; (2017)-20219; (2017)-20228; (2017)-20238; (2018)-20242; (2018)-20261; (2018)-20267; (2018)-20279; (2018)-20291; (2018)-20304; (2018)-20318; (2018)-20343; (2019)-20359; (2019)-20378; (2019)-20389; (2019)-20397; (2019)-20409; (2019)-20414]

<u>Column I STREET</u>	<u>Column II SIDE</u>	<u>Column III LOCATION</u>	<u>Column IV TIME</u>
Exhibition	East	Speedvale to Division	Anytime
Exhibition	West	161m north of Division to Speedvale	Anytime
Exhibition	West	Division Street to 37m north thereof	Anytime
Exhibition	West	Division to London	Anytime
Exhibition Street	East	Clark to 25m north of Powell	Anytime
Exhibition Street	East	Powell to 22m south thereof	Anytime
Extra Street	North	Woolwich to Central	Anytime
Fair Road	Both	Silvercreek Pkwy to Arrow Road	Anytime
Fairview Blvd	North	Gordon to Mary	Anytime
Farley Drive	Both	32m west of Beaver Meadow Drive to 24m east of Beaver Meadow Drive	Anytime
Farley Drive	East	Porter Drive to 26m south thereof	Anytime
Farquhar Street	Both	Freshfield to 12m east thereof	Anytime
Farquhar Street	Both	Gordon to Freshfield	Anytime
Farquhar Street	South	48 east of Wyndham to easterly limit (Authorized Permits Exempt)	8am-6pm, Mon.-Fri.
Farquhar Street	North	Wyndham to 126m west thereof (Authorized Permits Exempt)	8am-6pm, Mon.-Fri.
Farquhar Street	North	Wyndham to easterly limit	Anytime
Farquhar Street	South	111m east of Wyndham to 24m east thereof	Anytime
Farquhar Street	South	Wyndham to 129m west thereof (Authorized Vehicle Exempt)	Anytime
Farquhar Street	South	Wyndham to 56m east thereof	Anytime
Fergus Street	East	Waterloo Avenue to Galt	Anytime
Fergus Street	West	Galt Street to 21m north thereof	Anytime
Ferguson Street	Both	Morris to Stevenson	Anytime
Ferguson Street	North	40m west of Morris Street to 18m west thereof	Anytime
Ferguson Street	South	Morris to 57m west thereof	Anytime
Ferndale Avenue	South	75m east of Blackbird Crescent to 46m east thereof	Anytime

**Schedule XV
to By-law Number (2002) – 17017**

NO PARKING

[amended by By-law (2003)-17075; (2003)-17137; (2003)-17208; (2003)-17238; (2003)-17256; (2003)-17270; (2003)-17318; (2004)-17354; (2004)-17389; (2004)-17399; (2004)-17418; (2004)-17454; (2004)-17471; (2004)-17488; (2004)-17500; (2004)-17525; (2004)-17548; (2004)-17558; (2004)-17597; (2004)-17607; (2004)-17621; (2005)-17655; (2005)-17691; (2005)-17696; (2005)-17796; (2005)-17823; (2005)-17843; (2005)-17856; (2005)-17880; (2006)-17920; (2006)-17933; (2006)-18008; (2006)-18031; (2006)-18065; (2006)-18078; (2006)-18107; (2006)-18139; (2006)-18185; (2006)-18206; (2007)-18213; (2007)-18217; (2007)-18239; (2007)-18257; (2007)-18264; (2007)-18280; (2007)-18339; (2007)-18418; (2007)-18435; (2007)-18463; (2008)-18482; (2008)-18535; (2008)-18563; (2008)-18572; (2008)-18593; (2008)-18626; (2009)-18716; (2009)-18742; (2009)-18877; (2009)-18919; (2010)-18953; (2010)-18986; (2010)-19010; (2010)-19033; (2010)-19130; (2011)-19160; (2011)-19170; (2011)-19181; (2011)-19227; (2011)-19259; (2012)-19342; (2012)-19366; (2012)-19387; (2012)-19408; (2012)-19434; (2012)-19465; (2013)-19530; (2013)-19574; (2013)-19592; (2013)-19605; (2013)-19631; (2013)-19657; (2014)-19686; (2014)-19698; (2014)-19716; (2014)-19754; (2014)-19783; (2014)-19804; (2014)-19838; (2015)-19939; (2015)-19974; (2016)-20003; (2016)-20058; (2016)-20072; (2016)-20085; (2016)-20091; (2016)-20096; (2016)-20101; (2016)-20112; (2016)-20121; (2017)-20129; (2017)-20138; (2017)-20148; (2017)-20171; (2017)-20182; (2017)-20195; (2017)-20211; (2017)-20219; (2017)-20228; (2017)-20238; (2018)-20242; (2018)-20261; (2018)-20267; (2018)-20279; (2018)-20291; (2018)-20304; (2018)-20318; (2018)-20343; (2019)-20359; (2019)-20378; (2019)-20389; (2019)-20397; (2019)-20409; (2019)-20414]

<u>Column I STREET</u>	<u>Column II SIDE</u>	<u>Column III LOCATION</u>	<u>Column IV TIME</u>
Fife Road	North	Wellington Street West to west City limits	Anytime
Fife Road	South	Wellington Street West to Elmira Road South	Anytime
Fife Road	South	Whitelaw Road to 81m west thereof	Anytime
Fischer Drive	Both	Paisley Road to the easterly limit	Anytime
Flanders Road	North	39m east of Bishop to 71m west thereof	Anytime
Flanders Road	South	20m west of Bishop to 66m east thereof	Anytime
Forbes Avenue	North	Gordon to Mary	Anytime
Forbes Avenue	South	Fairview Blvd. To 35m west thereof	Anytime
Foster Avenue	Both	Yorkshire to Edinburgh	Anytime
Fountain Street	North	61m west of Wyndham to 44m west thereof	Anytime
Fountain Street	North	Dublin to 18.6m east thereof	Anytime
Fountain Street	North	Wyndham Street to 93m east thereof (Authorized Permits Exempt)	8am-6pm, Mon.-Fri.
Fountain Street	North	Freshfield to 40m east thereof (Authorized Vehicles Exempt)	Anytime
Fountain Street	South	Gordon to Grant	Anytime
Frederick Drive	North	Baxter to 15m east of Waterford	Anytime
Frederick Drive	South	Baxter to 15m east of Oldfield	Anytime
Freshfield Street	West	9m north of Fountain to 17m north thereof (Authorized Permits Exempt)	8am-6pm, Mon.-Fri.
Freshfield Street	West	39m north of Fountain to 18m north thereof	Anytime
Freshfield Street	West	57m north of Fountain to 17m north thereof (Authorized Permits Exempt)	8am-6pm, Mon.-Fri.
Freshfield Street	West	74m north of Fountain to the most northerly limit	Anytime
Freshmeadow Way	North	Stephanie Drive to 21m west thereof	Anytime
Freshmeadow Way	South	Stephanie Drive to 20m west thereof	Anytime
Freshmeadow Way	Both	Elmira Road to 18m west thereof	Anytime
Freshmeadow Way	South	68m west of Elmira Road South (north intersection) to 34m west thereof	Anytime

**Schedule XV
to By-law Number (2002) – 17017**

NO PARKING

[amended by By-law (2003)-17075; (2003)-17137; (2003)-17208; (2003)-17238; (2003)-17256; (2003)-17270; (2003)-17318; (2004)-17354; (2004)-17389; (2004)-17399; (2004)-17418; (2004)-17454; (2004)-17471; (2004)-17488; (2004)-17500; (2004)-17525; (2004)-17548; (2004)-17558; (2004)-17597; (2004)-17607; (2004)-17621; (2005)-17655; (2005)-17691; (2005)-17696; (2005)-17796; (2005)-17823; (2005)-17843; (2005)-17856; (2005)-17880; (2006)-17920; (2006)-17933; (2006)-18008; (2006)-18031; (2006)-18065; (2006)-18078; (2006)-18107; (2006)-18139; (2006)-18185; (2006)-18206; (2007)-18213; (2007)-18217; (2007)-18239; (2007)-18257; (2007)-18264; (2007)-18280; (2007)-18339; (2007)-18418; (2007)-18435; (2007)-18463; (2008)-18482; (2008)-18535; (2008)-18563; (2008)-18572; (2008)-18593; (2008)-18626; (2009)-18716; (2009)-18742; (2009)-18877; (2009)-18919; (2010)-18953; (2010)-18986; (2010)-19010; (2010)-19033; (2010)-19130; (2011)-19160; (2011)-19170; (2011)-19181; (2011)-19227; (2011)-19259; (2012)-19342; (2012)-19366; (2012)-19387; (2012)-19408; (2012)-19434; (2012)-19465; (2013)-19530; (2013)-19574; (2013)-19592; (2013)-19605; (2013)-19631; (2013)-19657; (2014)-19686; (2014)-19698; (2014)-19716; (2014)-19754; (2014)-19783; (2014)-19804; (2014)-19838; (2015)-19939; (2015)-19974; (2016)-20003; (2016)-20058; (2016)-20072; (2016)-20085; (2016)-20091; (2016)-20096; (2016)-20101; (2016)-20112; (2016)-20121; (2017)-20129; (2017)-20138; (2017)-20148; (2017)-20171; (2017)-20182; (2017)-20195; (2017)-20211; (2017)-20219; (2017)-20228; (2017)-20238; (2018)-20242; (2018)-20261; (2018)-20267; (2018)-20279; (2018)-20291; (2018)-20304; (2018)-20318; (2018)-20343; (2019)-20359; (2019)-20378; (2019)-20389; (2019)-20397; (2019)-20409; (2019)-20414]

<u>Column I STREET</u>	<u>Column II SIDE</u>	<u>Column III LOCATION</u>	<u>Column IV TIME</u>
Galt Street	Both	Fergus to Edinburgh	Anytime
Galt Street	North	57m east of Fergus Street to 26m east thereof	7am-6pm, Mon. –Fri.
Galt Street	South	Fergus to 76m east thereof	Anytime
Galt Street	South	Edinburgh Road South to Meadowview Avenue	Anytime
Garth Street	South	Yorkshire to Glasgow	Anytime
Gateway Drive	East	45m south of Queensdale to 24m north of Queensdale	Anytime
Gateway Drive	East	Queensdale to 45.7m south thereof	Anytime
George Street	North	Dufferin to 42m east thereof	Anytime Nov 1-Mar 31
George Street	South	Dufferin to 20m east of the C.P.R. right-of-way	Anytime
Ginger Court	North	52m east of Edinburgh Road South to 32m east thereof	Anytime
Glasgow Street	East	19m north of Paisley to 35m north thereof	Anytime Mon. - Sat.
Glasgow Street	East	Cambridge to 28m south thereof	Anytime
Glasgow Street	East	London to 30m south of Suffolk	Anytime
Glasgow Street	East	Paisley to 19m north thereof	Anytime
Glasgow Street	East	Paisley to 21m south thereof	Anytime
Glasgow Street	West	London Road West to 42m south thereof	Anytime
Glasgow Street	West	Waterloo Avenue to 30m north of Suffolk Street West	Anytime
Glasgow Street	West	Waterloo Avenue to Fountain Street	Anytime
Glenhill Place	East	Eramosa Road to 42m north thereof	Anytime Nov 1-Mar 31
Glenhill Place	West	Eramosa Road to 57m north thereof	Anytime Nov 1-Mar 31
Goldie Avenue	East	Paisley Road to 25m south thereof	Anytime
Goldie Avenue	West	Paisley Road to 21m south thereof	Anytime
Goodwin Drive	South	200m east of Farley Drive to 30m east thereof	Anytime

**Schedule XV
to By-law Number (2002) – 17017**

NO PARKING

[amended by By-law (2003)-17075; (2003)-17137; (2003)-17208; (2003)-17238; (2003)-17256; (2003)-17270; (2003)-17318; (2004)-17354; (2004)-17389; (2004)-17399; (2004)-17418; (2004)-17454; (2004)-17471; (2004)-17488; (2004)-17500; (2004)-17525; (2004)-17548; (2004)-17558; (2004)-17597; (2004)-17607; (2004)-17621; (2005)-17655; (2005)-17691; (2005)-17696; (2005)-17796; (2005)-17823; (2005)-17843; (2005)-17856; (2005)-17880; (2006)-17920; (2006)-17933; (2006)-18008; (2006)-18031; (2006)-18065; (2006)-18078; (2006)-18107; (2006)-18139; (2006)-18185; (2006)-18206; (2007)-18213; (2007)-18217; (2007)-18239; (2007)-18257; (2007)-18264; (2007)-18280; (2007)-18339; (2007)-18418; (2007)-18435; (2007)-18463; (2008)-18482; (2008)-18535; (2008)-18563; (2008)-18572; (2008)-18593; (2008)-18626; (2009)-18716; (2009)-18742; (2009)-18877; (2009)-18919; (2010)-18953; (2010)-18986; (2010)-19010; (2010)-19033; (2010)-19130; (2011)-19160; (2011)-19170; (2011)-19181; (2011)-19227; (2011)-19259; (2012)-19342; (2012)-19366; (2012)-19387; (2012)-19408; (2012)-19434; (2012)-19465; (2013)-19530; (2013)-19574; (2013)-19592; (2013)-19605; (2013)-19631; (2013)-19657; (2014)-19686; (2014)-19698; (2014)-19716; (2014)-19754; (2014)-19783; (2014)-19804; (2014)-19838; (2015)-19939; (2015)-19974; (2016)-20003; (2016)-20058; (2016)-20072; (2016)-20085; (2016)-20091; (2016)-20096; (2016)-20101; (2016)-20112; (2016)-20121; (2017)-20129; (2017)-20138; (2017)-20148; (2017)-20171; (2017)-20182; (2017)-20195; (2017)-20211; (2017)-20219; (2017)-20228; (2017)-20238; (2018)-20242; (2018)-20261; (2018)-20267; (2018)-20279; (2018)-20291; (2018)-20304; (2018)-20318; (2018)-20343; (2019)-20359; (2019)-20378; (2019)-20389; (2019)-20397; (2019)-20409; (2019)-20414]

<u>Column I STREET</u>	<u>Column II SIDE</u>	<u>Column III LOCATION</u>	<u>Column IV TIME</u>
Goodwin Drive	South	Farley Drive to 95m east thereof	Anytime
Goodwin Drive	North	Farley Drive to Beaver Meadow Drive	Anytime
Goodwin Drive	Both	Tolton Drive to 127m west thereof	Anytime
Gordon Street	West	Clair to Nottingham	Anytime
Gordon Street	West	Waterloo Avenue to 45m south thereof	Anytime
Governors Road	Both	Woodlawn Road to Malcolm Road	Anytime
Grandridge Crescent	East	116m north of Stephen Drive to 27m north thereof (south leg)	Anytime
Grandridge Crescent	East	116m north of Stephen Drive to 27m west thereof (north leg)	Anytime
Grange Road	South	Cityview Drive to Breesegarden Lane	Anytime
Grange Road	South	Victoria Road to 307m east thereof	Anytime
Grange Street	Both	Regent to Arthur	Anytime
Grange Street	Both	Regent to Stuart	Anytime
Grange Street	North	Hardy Street to Victoria Avenue	Anytime
Grange Street	North	Stevenson to 122m east thereof	Anytime
Grange Street	South	Hardy to a point 100m west thereof	Anytime
Grange Street	South	Stevenson to Stuart	Anytime
Grant Street	West	Fountain to Surrey	Anytime
Green Street	North	Dublin to westerly limit	Anytime
Green Street	North	Norfolk to 37m west	9am-4pm, Mon-Fri, Exempting authorized funeral procession vehicles only
Green Street	South	Norfolk to Dublin	Anytime
Grey Oak Drive	North	Colonial Drive to 25m west thereof	Anytime
Grove Street	Both	Regent to 137m east thereof	Anytime
Grove Street	North	253m east of Metcalfe Street to 213m west of Stevenson Street	Anytime
Grove Street	North	Metcalfe to 18m west thereof	Anytime
Grove Street	North	Stevenson to 49m west thereof	Anytime
Grove Street	South	Regent to Stevenson	Anytime

**Schedule XV
to By-law Number (2002) – 17017**

NO PARKING

[amended by By-law (2003)-17075; (2003)-17137; (2003)-17208; (2003)-17238; (2003)-17256; (2003)-17270; (2003)-17318; (2004)-17354; (2004)-17389; (2004)-17399; (2004)-17418; (2004)-17454; (2004)-17471; (2004)-17488; (2004)-17500; (2004)-17525; (2004)-17548; (2004)-17558; (2004)-17597; (2004)-17607; (2004)-17621; (2005)-17655; (2005)-17691; (2005)-17696; (2005)-17796; (2005)-17823; (2005)-17843; (2005)-17856; (2005)-17880; (2006)-17920; (2006)-17933; (2006)-18008; (2006)-18031; (2006)-18065; (2006)-18078; (2006)-18107; (2006)-18139; (2006)-18185; (2006)-18206; (2007)-18213; (2007)-18217; (2007)-18239; (2007)-18257; (2007)-18264; (2007)-18280; (2007)-18339; (2007)-18418; (2007)-18435; (2007)-18463; (2008)-18482; (2008)-18535; (2008)-18563; (2008)-18572; (2008)-18593; (2008)-18626; (2009)-18716; (2009)-18742; (2009)-18877; (2009)-18919; (2010)-18953; (2010)-18986; (2010)-19010; (2010)-19033; (2010)-19130; (2011)-19160; (2011)-19170; (2011)-19181; (2011)-19227; (2011)-19259; (2012)-19342; (2012)-19366; (2012)-19387; (2012)-19408; (2012)-19434; (2012)-19465; (2013)-19530; (2013)-19574; (2013)-19592; (2013)-19605; (2013)-19631; (2013)-19657; (2014)-19686; (2014)-19698; (2014)-19716; (2014)-19754; (2014)-19783; (2014)-19804; (2014)-19838; (2015)-19939; (2015)-19974; (2016)-20003; (2016)-20058; (2016)-20072; (2016)-20085; (2016)-20091; (2016)-20096; (2016)-20101; (2016)-20112; (2016)-20121; (2017)-20129; (2017)-20138; (2017)-20148; (2017)-20171; (2017)-20182; (2017)-20195; (2017)-20211; (2017)-20219; (2017)-20228; (2017)-20238; (2018)-20242; (2018)-20261; (2018)-20267; (2018)-20279; (2018)-20291; (2018)-20304; (2018)-20318; (2018)-20343; (2019)-20359; (2019)-20378; (2019)-20389; (2019)-20397; (2019)-20409; (2019)-20414]

<u>Column I STREET</u>	<u>Column II SIDE</u>	<u>Column III LOCATION</u>	<u>Column IV TIME</u>
Guelph Street	East	Suffolk Street to 31m south thereof	Anytime
Guelph Street	West	Paisley to 274m north thereof	Anytime
Guelph Street	West	Western to Willow	Anytime
Hadati Road	Both	88m east of Victoria to 112m east thereof	Anytime
Hadati Road	East	52m south of Upton to 27m South thereof	Anytime
Hadati Road	East	Upton to 53m south thereof	Anytime
Hadati Road	South	Cassino to 100m south thereof	Anytime
Hadati Road	West	Upton to 58m south thereof	Anytime
Hales Crescent	South	Moore Avenue to the northerly intersection of Borden Street	Anytime
Hales Crescent	South	Borden Street to 31m east thereof	Anytime
Hales Crescent	West	Northerly intersection of Borden Street to southerly intersection of Borden Street	Anytime
Hall Avenue	East	190m west of Dominion Drive to 129m south thereof	Anytime
Hall Avenue	West	141m north of Duck Lane to 40m north thereof	Anytime
Hall Avenue	Both	Goodwin Drive to 215m north thereof	Anytime
Hands Drive	South	Gordon Street to Latenda Place	Anytime
Hands Drive	North	Hands Drive to 15m west thereof	Anytime
Hands Drive	West	Hands Drive to 15m north thereof	Anytime
Hanlon Road	Both	Clair Road to northerly limit	Anytime
Hanlon Road	Both	Southgate Drive to northerly limit	Anytime
Harris Street	West	York Road to 34m north thereof	Anytime
Harrison Avenue	East	Elora to Paisley	Anytime
Harrison Avenue	East	Foster to Robinson	Anytime
Harrison Avenue	West	Robinson to Elora	Anytime
Harvard Road	Both	Youngman to 19m north thereof	Anytime
Harvard Road	East	Youngman Drive to 53m South thereof	Anytime
Harvard Road	North	Gordon to 380m west thereof	Anytime
Harvard Road	South	Gordon Street to Youngman Drive	Anytime

**Schedule XV
to By-law Number (2002) – 17017**

NO PARKING

[amended by By-law (2003)-17075; (2003)-17137; (2003)-17208; (2003)-17238; (2003)-17256; (2003)-17270; (2003)-17318; (2004)-17354; (2004)-17389; (2004)-17399; (2004)-17418; (2004)-17454; (2004)-17471; (2004)-17488; (2004)-17500; (2004)-17525; (2004)-17548; (2004)-17558; (2004)-17597; (2004)-17607; (2004)-17621; (2005)-17655; (2005)-17691; (2005)-17696; (2005)-17796; (2005)-17823; (2005)-17843; (2005)-17856; (2005)-17880; (2006)-17920; (2006)-17933; (2006)-18008; (2006)-18031; (2006)-18065; (2006)-18078; (2006)-18107; (2006)-18139; (2006)-18185; (2006)-18206; (2007)-18213; (2007)-18217; (2007)-18239; (2007)-18257; (2007)-18264; (2007)-18280; (2007)-18339; (2007)-18418; (2007)-18435; (2007)-18463; (2008)-18482; (2008)-18535; (2008)-18563; (2008)-18572; (2008)-18593; (2008)-18626; (2009)-18716; (2009)-18742; (2009)-18877; (2009)-18919; (2010)-18953; (2010)-18986; (2010)-19010; (2010)-19033; (2010)-19130; (2011)-19160; (2011)-19170; (2011)-19181; (2011)-19227; (2011)-19259; (2012)-19342; (2012)-19366; (2012)-19387; (2012)-19408; (2012)-19434; (2012)-19465; (2013)-19530; (2013)-19574; (2013)-19592; (2013)-19605; (2013)-19631; (2013)-19657; (2014)-19686; (2014)-19698; (2014)-19716; (2014)-19754; (2014)-19783; (2014)-19804; (2014)-19838; (2015)-19939; (2015)-19974; (2016)-20003; (2016)-20058; (2016)-20072; (2016)-20085; (2016)-20091; (2016)-20096; (2016)-20101; (2016)-20112; (2016)-20121; (2017)-20129; (2017)-20138; (2017)-20148; (2017)-20171; (2017)-20182; (2017)-20195; (2017)-20211; (2017)-20219; (2017)-20228; (2017)-20238; (2018)-20242; (2018)-20261; (2018)-20267; (2018)-20279; (2018)-20291; (2018)-20304; (2018)-20318; (2018)-20343; (2019)-20359; (2019)-20378; (2019)-20389; (2019)-20397; (2019)-20409; (2019)-20414]

<u>Column I STREET</u>	<u>Column II SIDE</u>	<u>Column III LOCATION</u>	<u>Column IV TIME</u>
Hasler Crescent (west leg)	East	179m north of Bard Boulevard to 25m east thereof	Anytime
Hasler Crescent (east leg)	West	168m north of Bard Boulevard to 26m west thereof	Anytime
Hastings Boulevard	North	102m east of Mountford Drive to 25m east thereof	Anytime
Havelock Street	East	Derry to Spring	Anytime
Havelock Street	West	Derry to Spring	8am-6pm, Mon. - Fri.
Hayes Avenue	East	York Road to the southerly limit	Anytime
Hayes Avenue	West	30m each side of the loading dock at 24 Hayes Avenue	Anytime
Hearn Avenue	West	Waterloo Avenue to Inkerman	Anytime
Heffernan Street	Both	Woolwich to C.P.R. track	Anytime
Heritage Drive	South	Gordon Street to 27m west thereof	Anytime
Hewitt Lane	South	Paisley Road to Paisley Road	Anytime
Hill Trail	East	85m north of Grange Road to 30m north thereof	Anytime
Hill Trail	South	Esker Run to Esker Run	Anytime
Hillcrest Drive	South	easterly limit to 30 m west thereof	Anytime
Hillcrest Drive	West	Grange Street to southerly limit	Anytime
Hillsdon Place	West	Chillico Drive to 40m north thereof	Anytime
Hodgson Drive	North	Goodwin Drive to Samuel Drive	Anytime
Holland Crescent	North	East of Summerfield Drive (south leg) to 21m east thereof	Anytime
Home Street	South	Yorkshire to North	Anytime
Hood Street	Both	York to southerly limit	Anytime
Hooper Street	East	188m south of York to its southerly limit	Anytime
Hooper Street	West	York to southerly limit	Anytime
Hosking Place	Both	Scottsdale Drive to 20m west thereof	Anytime
Howden Crescent	West	Bard Street to Bard Street	Anytime
Howitt Street	North	Wyndham to Margaret	Anytime
Howitt Street	South	Neeve to Margaret	Anytime

**Schedule XV
to By-law Number (2002) – 17017**

NO PARKING

[amended by By-law (2003)-17075; (2003)-17137; (2003)-17208; (2003)-17238; (2003)-17256; (2003)-17270; (2003)-17318; (2004)-17354; (2004)-17389; (2004)-17399; (2004)-17418; (2004)-17454; (2004)-17471; (2004)-17488; (2004)-17500; (2004)-17525; (2004)-17548; (2004)-17558; (2004)-17597; (2004)-17607; (2004)-17621; (2005)-17655; (2005)-17691; (2005)-17696; (2005)-17796; (2005)-17823; (2005)-17843; (2005)-17856; (2005)-17880; (2006)-17920; (2006)-17933; (2006)-18008; (2006)-18031; (2006)-18065; (2006)-18078; (2006)-18107; (2006)-18139; (2006)-18185; (2006)-18206; (2007)-18213; (2007)-18217; (2007)-18239; (2007)-18257; (2007)-18264; (2007)-18280; (2007)-18339; (2007)-18418; (2007)-18435; (2007)-18463; (2008)-18482; (2008)-18535; (2008)-18563; (2008)-18572; (2008)-18593; (2008)-18626; (2009)-18716; (2009)-18742; (2009)-18877; (2009)-18919; (2010)-18953; (2010)-18986; (2010)-19010; (2010)-19033; (2010)-19130; (2011)-19160; (2011)-19170; (2011)-19181; (2011)-19227; (2011)-19259; (2012)-19342; (2012)-19366; (2012)-19387; (2012)-19408; (2012)-19434; (2012)-19465; (2013)-19530; (2013)-19574; (2013)-19592; (2013)-19605; (2013)-19631; (2013)-19657; (2014)-19686; (2014)-19698; (2014)-19716; (2014)-19754; (2014)-19783; (2014)-19804; (2014)-19838; (2015)-19939; (2015)-19974; (2016)-20003; (2016)-20058; (2016)-20072; (2016)-20085; (2016)-20091; (2016)-20096; (2016)-20101; (2016)-20112; (2016)-20121; (2017)-20129; (2017)-20138; (2017)-20148; (2017)-20171; (2017)-20182; (2017)-20195; (2017)-20211; (2017)-20219; (2017)-20228; (2017)-20238; (2018)-20242; (2018)-20261; (2018)-20267; (2018)-20279; (2018)-20291; (2018)-20304; (2018)-20318; (2018)-20343; (2019)-20359; (2019)-20378; (2019)-20389; (2019)-20397; (2019)-20409; (2019)-20414]

<u>Column I STREET</u>	<u>Column II SIDE</u>	<u>Column III LOCATION</u>	<u>Column IV TIME</u>
Huron Street	East	Ontario to 122m north thereof	Anytime
Huron Street	West	118m north of Alice to Elizabeth	Anytime
Huron Street	West	Alice Street to 18m north thereof	Anytime
Huron Street	West	Ontario Street to 90m north thereof	Anytime
Imperial Road	Both	Wellington Street to northerly limits	Anytime
Independence Place	Both	Elmira Road North to westerly limit	Anytime
Industrial Street	West	York Road to Elizabeth Street	Anytime
Inverness Drive	East	Woodlawn Road East to Islington Avenue	Anytime
Ironwood Road	North	Edinburgh Road South to Scottsdale Drive	Anytime
Ironwood Road	South	115m east of Scottsdale Drive to 64m east thereof	Anytime
James Street East	North	Gordon Street to easterly limit	Anytime
James Street West	South	Gordon Street to Mary Street	Anytime
Janefield Avenue	East	177m south of Mason Court to 34m south thereof	Anytime
Janefield Avenue	East	318m south of Mason Court to 32m south thereof	Anytime
Janefield Avenue	East	College Avenue to 208 m south thereof	Anytime
Janefield Avenue	North	18m west of Torch Lane to 86m east of Torch Lane	Anytime
Janefield Avenue	North	Scottsdale Drive to 30m west thereof	Anytime
Janefield Avenue	West	College Avenue West to Mason Court	Anytime
Janefield Avenue	West	206m south of College Avenue West to 232m south thereof	Anytime
Janefield Avenue	South	Scottsdale Drive to 28m west of Torch Lane	Anytime
Jeffrey Drive	North	Starwood Drive to Summit Ridge Drive	Anytime
John Street	North	Dufferin Street to the easterly limit	Anytime
John Brabson Crescent	East, north and West	MacAlister Boulevard to MacAlister Boulevard	Anytime
John Brabson Crescent (east leg)	East	90m north of MacAlister Boulevard to 25m east thereof	Anytime

**Schedule XV
to By-law Number (2002) – 17017**

NO PARKING

[amended by By-law (2003)-17075; (2003)-17137; (2003)-17208; (2003)-17238; (2003)-17256; (2003)-17270; (2003)-17318; (2004)-17354; (2004)-17389; (2004)-17399; (2004)-17418; (2004)-17454; (2004)-17471; (2004)-17488; (2004)-17500; (2004)-17525; (2004)-17548; (2004)-17558; (2004)-17597; (2004)-17607; (2004)-17621; (2005)-17655; (2005)-17691; (2005)-17696; (2005)-17796; (2005)-17823; (2005)-17843; (2005)-17856; (2005)-17880; (2006)-17920; (2006)-17933; (2006)-18008; (2006)-18031; (2006)-18065; (2006)-18078; (2006)-18107; (2006)-18139; (2006)-18185; (2006)-18206; (2007)-18213; (2007)-18217; (2007)-18239; (2007)-18257; (2007)-18264; (2007)-18280; (2007)-18339; (2007)-18418; (2007)-18435; (2007)-18463; (2008)-18482; (2008)-18535; (2008)-18563; (2008)-18572; (2008)-18593; (2008)-18626; (2009)-18716; (2009)-18742; (2009)-18877; (2009)-18919; (2010)-18953; (2010)-18986; (2010)-19010; (2010)-19033; (2010)-19130; (2011)-19160; (2011)-19170; (2011)-19181; (2011)-19227; (2011)-19259; (2012)-19342; (2012)-19366; (2012)-19387; (2012)-19408; (2012)-19434; (2012)-19465; (2013)-19530; (2013)-19574; (2013)-19592; (2013)-19605; (2013)-19631; (2013)-19657; (2014)-19686; (2014)-19698; (2014)-19716; (2014)-19754; (2014)-19783; (2014)-19804; (2014)-19838; (2015)-19939; (2015)-19974; (2016)-20003; (2016)-20058; (2016)-20072; (2016)-20085; (2016)-20091; (2016)-20096; (2016)-20101; (2016)-20112; (2016)-20121; (2017)-20129; (2017)-20138; (2017)-20148; (2017)-20171; (2017)-20182; (2017)-20195; (2017)-20211; (2017)-20219; (2017)-20228; (2017)-20238; (2018)-20242; (2018)-20261; (2018)-20267; (2018)-20279; (2018)-20291; (2018)-20304; (2018)-20318; (2018)-20343; (2019)-20359; (2019)-20378; (2019)-20389; (2019)-20397; (2019)-20409; (2019)-20414]

<u>Column I STREET</u>	<u>Column II SIDE</u>	<u>Column III LOCATION</u>	<u>Column IV TIME</u>
John Brabson Crescent (east leg)	West	85m north of MacAlister Boulevard to 30m west thereof	Anytime
Johnston Street	Both	Alice Street to 109m south thereof	7:00am-6:00pm Mon-Fri
June Avenue	North	87m east of Strathmere Street to 90m east thereof	Anytime
June Avenue	South	131m east of Strathmere Street to 30m east thereof	Anytime
Kathleen Street	Both	15m north of June to 30m south thereof	Anytime
Kathleen Street	Both	22m north of Freeman Avenue to 23m south of Freeman Avenue	Anytime
Kathleen Street	East	Barton Street to 62m south thereof	Anytime
Kathleen Street	East	Division to 30m north thereof	Anytime
Kathleen Street	East	London to Division	Anytime
Kathleen Street	East	St Andrew to 19m south thereof	Anytime
Kathleen Street	West	62m south of Division to 27m south thereof	Anytime
Kathleen Street	West	Division to 30m south thereof	Anytime
Kathleen Street	West	Division to Speedvale	Anytime
Kathleen Street	West	Division to London	Anytime
Kay Crescent	East	Poppy Drive East to Dallan Drive	Anytime
Kearney St	East	Lee St to 25m north thereof	Anytime
Kearney St	West	Lee St to 30m north thereof	Anytime
Kensington	South	Stevenson to 61m east thereof	8am - 6pm Mon-Fri
Kensington Street	Both	152m north of Cathcart to 30m north thereof	Anytime
Kensington Street	North	Stevenson to 98m east thereof	Anytime
Kensington Street	South	61m east of Stevenson to 30m east thereof	Anytime
Kent Street	North	Dublin to easterly limit	Anytime
Kent Street	South	Glasgow Street S to Dublin Street S	Anytime, Dec 1-Mar 31

**Schedule XV
to By-law Number (2002) – 17017**

NO PARKING

[amended by By-law (2003)-17075; (2003)-17137; (2003)-17208; (2003)-17238; (2003)-17256; (2003)-17270; (2003)-17318; (2004)-17354; (2004)-17389; (2004)-17399; (2004)-17418; (2004)-17454; (2004)-17471; (2004)-17488; (2004)-17500; (2004)-17525; (2004)-17548; (2004)-17558; (2004)-17597; (2004)-17607; (2004)-17621; (2005)-17655; (2005)-17691; (2005)-17696; (2005)-17796; (2005)-17823; (2005)-17843; (2005)-17856; (2005)-17880; (2006)-17920; (2006)-17933; (2006)-18008; (2006)-18031; (2006)-18065; (2006)-18078; (2006)-18107; (2006)-18139; (2006)-18185; (2006)-18206; (2007)-18213; (2007)-18217; (2007)-18239; (2007)-18257; (2007)-18264; (2007)-18280; (2007)-18339; (2007)-18418; (2007)-18435; (2007)-18463; (2008)-18482; (2008)-18535; (2008)-18563; (2008)-18572; (2008)-18593; (2008)-18626; (2009)-18716; (2009)-18742; (2009)-18877; (2009)-18919; (2010)-18953; (2010)-18986; (2010)-19010; (2010)-19033; (2010)-19130; (2011)-19160; (2011)-19170; (2011)-19181; (2011)-19227; (2011)-19259; (2012)-19342; (2012)-19366; (2012)-19387; (2012)-19408; (2012)-19434; (2012)-19465; (2013)-19530; (2013)-19574; (2013)-19592; (2013)-19605; (2013)-19631; (2013)-19657; (2014)-19686; (2014)-19698; (2014)-19716; (2014)-19754; (2014)-19783; (2014)-19804; (2014)-19838; (2015)-19939; (2015)-19974; (2016)-20003; (2016)-20058; (2016)-20072; (2016)-20085; (2016)-20091; (2016)-20096; (2016)-20101; (2016)-20112; (2016)-20121; (2017)-20129; (2017)-20138; (2017)-20148; (2017)-20171; (2017)-20182; (2017)-20195; (2017)-20211; (2017)-20219; (2017)-20228; (2017)-20238; (2018)-20242; (2018)-20261; (2018)-20267; (2018)-20279; (2018)-20291; (2018)-20304; (2018)-20318; (2018)-20343; (2019)-20359; (2019)-20378; (2019)-20389; (2019)-20397; (2019)-20409; (2019)-20414]

<u>Column I STREET</u>	<u>Column II SIDE</u>	<u>Column III LOCATION</u>	<u>Column IV TIME</u>
Kent Street	South	Glasgow Street South to Dublin Street South	7am to 9am, Tuesdays
Kerr Street	Both	Woolwich to Dufferin	Anytime
King Edward Place	Both	Dublin to the westerly limit	Anytime
King Street	East	Eramosa to Arthur	Anytime
King Street	West	Eramosa to 30m south thereof	Anytime
King Street	West	Eramosa to Spring	Anytime
King Street	East	15m north of Norwich Street to 3m north thereof	Anytime
Kingsmill	West	Laneway Reg. Plans #340, 351, 353, 354 to southerly limit	Anytime
Kingsmill Avenue	East	York to 64m north thereof	Anytime
Kingsmill Avenue	East	York to laneway Reg. Plans #340, 351, 353 & 354	Anytime
Kipling Avenue	North	Imperial Road North to 68m west thereof	Anytime
Kipling Avenue	South	Imperial Road North to 25m west thereof	Anytime
Kirby Court	Both	Laird Road to easterly limit	Anytime
Kirkland Street	East	Suffolk to London	Anytime
Kortright Road West	North	Hanlon Expressway to Gordon Street	Anytime
Kortright Road West	South	Hanlon Expressway to Gordon Street	Anytime
Laird Road	Both	Hanlon Parkway to Clair Road	Anytime
Landsdown Drive	North	Gordon Street to 70 metres east thereof	Anytime
Landsdown Drive	South	Gordon Street to 94 metres east thereof	Anytime
Lane Street	East	Ryan to Rosedale	Anytime
Lane Street	West	Cassino to Stevenson	Anytime
Laneway	Both	Gordon to Freshfield	Anytime
Laughland Lane	East	60m south of Goodwin Drive to 30m south thereof	Anytime
Laughland Lane	North	Goodwin Drive to Goodwin Drive	Anytime
Laverne Avenue	Both	Meyer to Callander	8 am-6 pm, Mon.-Fri.

**Schedule XV
to By-law Number (2002) – 17017**

NO PARKING

[amended by By-law (2003)-17075; (2003)-17137; (2003)-17208; (2003)-17238; (2003)-17256; (2003)-17270; (2003)-17318; (2004)-17354; (2004)-17389; (2004)-17399; (2004)-17418; (2004)-17454; (2004)-17471; (2004)-17488; (2004)-17500; (2004)-17525; (2004)-17548; (2004)-17558; (2004)-17597; (2004)-17607; (2004)-17621; (2005)-17655; (2005)-17691; (2005)-17696; (2005)-17796; (2005)-17823; (2005)-17843; (2005)-17856; (2005)-17880; (2006)-17920; (2006)-17933; (2006)-18008; (2006)-18031; (2006)-18065; (2006)-18078; (2006)-18107; (2006)-18139; (2006)-18185; (2006)-18206; (2007)-18213; (2007)-18217; (2007)-18239; (2007)-18257; (2007)-18264; (2007)-18280; (2007)-18339; (2007)-18418; (2007)-18435; (2007)-18463; (2008)-18482; (2008)-18535; (2008)-18563; (2008)-18572; (2008)-18593; (2008)-18626; (2009)-18716; (2009)-18742; (2009)-18877; (2009)-18919; (2010)-18953; (2010)-18986; (2010)-19010; (2010)-19033; (2010)-19130; (2011)-19160; (2011)-19170; (2011)-19181; (2011)-19227; (2011)-19259; (2012)-19342; (2012)-19366; (2012)-19387; (2012)-19408; (2012)-19434; (2012)-19465; (2013)-19530; (2013)-19574; (2013)-19592; (2013)-19605; (2013)-19631; (2013)-19657; (2014)-19686; (2014)-19698; (2014)-19716; (2014)-19754; (2014)-19783; (2014)-19804; (2014)-19838; (2015)-19939; (2015)-19974; (2016)-20003; (2016)-20058; (2016)-20072; (2016)-20085; (2016)-20091; (2016)-20096; (2016)-20101; (2016)-20112; (2016)-20121; (2017)-20129; (2017)-20138; (2017)-20148; (2017)-20171; (2017)-20182; (2017)-20195; (2017)-20211; (2017)-20219; (2017)-20228; (2017)-20238; (2018)-20242; (2018)-20261; (2018)-20267; (2018)-20279; (2018)-20291; (2018)-20304; (2018)-20318; (2018)-20343; (2019)-20359; (2019)-20378; (2019)-20389; (2019)-20397; (2019)-20409; (2019)-20414]

<u>Column I STREET</u>	<u>Column II SIDE</u>	<u>Column III LOCATION</u>	<u>Column IV TIME</u>
Law Drive	East	Fleming Road to Pettitt Drive	Anytime
Lawrence Avenue	West	23m south of York Road to 17m south thereof	Anytime
Lawrence Avenue	West	York to 30m south thereof	Anytime
Leacock Avenue	North	Auden to Hadati	Anytime
Lee St	North	30m west of Kearney St to 30m east of Kearney St	Anytime
Lee St	South	20m west of Kearney St to 30m east of Kearney St	Anytime
Lee St	North	Cityview Dr to 30m east thereof	Anytime
Lee St	South	Cityview Dr to 30m east thereof	Anytime
Lemon Street	North	Queen to 36m east thereof	Anytime
Lemon Street	Both	Metcalf Street to 22m east thereof	Anytime
Lemon Street	North	Metcalf Street to 20m west thereof	Anytime
Lemon Street	South	Metcalf Street to 27m west thereof	Anytime
Lemon Street	North	St. Catharine Street to 15m east thereof	Anytime
Lewis Road	Both	Speedvale to northerly limit	Anytime
Lincoln Crescent	Both	Laverne to Meyer	8 am - 6 pm
Linke Place	North/East	Davis Street to Acker Street	Anytime
Liverpool Street	North	Glasgow to Yorkshire	Anytime
Liverpool Street	North	Norfolk to Glasgow	Anytime
Liverpool Street	South	Yorkshire to Edinburgh	Anytime
Liverpool Street	South	Dublin Street North to 20m east thereof	Anytime
Lobsinger Lane	North	Dallan Drive to Burcombe Crossing	Anytime
London Road	Both	Edinburgh to Bagot	Anytime
London Road	North	30m west of Exhibition to Edinburgh	Anytime
London Road	North	Cardigan to Woolwich	Anytime
London Road	North	Woolwich to 34m east of Exhibition	Anytime
London Road	South	16m west of Dufferin to Woolwich	Anytime
London Road	South	30m west of Exhibition to Edinburgh	Anytime
London Road	South	Dufferin to Cardigan	Anytime

**Schedule XV
to By-law Number (2002) – 17017**

NO PARKING

[amended by By-law (2003)-17075; (2003)-17137; (2003)-17208; (2003)-17238; (2003)-17256; (2003)-17270; (2003)-17318; (2004)-17354; (2004)-17389; (2004)-17399; (2004)-17418; (2004)-17454; (2004)-17471; (2004)-17488; (2004)-17500; (2004)-17525; (2004)-17548; (2004)-17558; (2004)-17597; (2004)-17607; (2004)-17621; (2005)-17655; (2005)-17691; (2005)-17696; (2005)-17796; (2005)-17823; (2005)-17843; (2005)-17856; (2005)-17880; (2006)-17920; (2006)-17933; (2006)-18008; (2006)-18031; (2006)-18065; (2006)-18078; (2006)-18107; (2006)-18139; (2006)-18185; (2006)-18206; (2007)-18213; (2007)-18217; (2007)-18239; (2007)-18257; (2007)-18264; (2007)-18280; (2007)-18339; (2007)-18418; (2007)-18435; (2007)-18463; (2008)-18482; (2008)-18535; (2008)-18563; (2008)-18572; (2008)-18593; (2008)-18626; (2009)-18716; (2009)-18742; (2009)-18877; (2009)-18919; (2010)-18953; (2010)-18986; (2010)-19010; (2010)-19033; (2010)-19130; (2011)-19160; (2011)-19170; (2011)-19181; (2011)-19227; (2011)-19259; (2012)-19342; (2012)-19366; (2012)-19387; (2012)-19408; (2012)-19434; (2012)-19465; (2013)-19530; (2013)-19574; (2013)-19592; (2013)-19605; (2013)-19631; (2013)-19657; (2014)-19686; (2014)-19698; (2014)-19716; (2014)-19754; (2014)-19783; (2014)-19804; (2014)-19838; (2015)-19939; (2015)-19974; (2016)-20003; (2016)-20058; (2016)-20072; (2016)-20085; (2016)-20091; (2016)-20096; (2016)-20101; (2016)-20112; (2016)-20121; (2017)-20129; (2017)-20138; (2017)-20148; (2017)-20171; (2017)-20182; (2017)-20195; (2017)-20211; (2017)-20219; (2017)-20228; (2017)-20238; (2018)-20242; (2018)-20261; (2018)-20267; (2018)-20279; (2018)-20291; (2018)-20304; (2018)-20318; (2018)-20343; (2019)-20359; (2019)-20378; (2019)-20389; (2019)-20397; (2019)-20409; (2019)-20414]

<u>Column I STREET</u>	<u>Column II SIDE</u>	<u>Column III LOCATION</u>	<u>Column IV TIME</u>
London Road	South	Woolwich to 37m east of Exhibition	Anytime
Lorna Drive	South	Hands Drive to 50m east thereof	Anytime
Lovett Lane	North	209m west of Carrington Drive to 50m north thereof	Anytime
Lovett Lane	West	121m north of Ryder Avenue (east leg) to 50m north thereof	Anytime
Lovett Lane	East	113m north of Ryder Avenue (west leg) to 50m north thereof	Anytime
Lovett Lane	West	Rodgers Road to Ryder Avenue (east leg)	Anytime
Lovett Lane	South	Carrington Drive to Rodgers Road	Anytime
Lyon Avenue	West	London to Campion	Anytime
Mac Avenue	North	Woolwich to easterly limit	Anytime
MacAlister Boulevard	East, south and west	Ambrous Crescent (north leg) to Ambrous Crescent	Anytime
Macdonell Street	North	31.5m east of Wyndham to 9m east thereof	Anytime
MacAlister Boulevard	West	Ambrous Crescent (south leg) to 210m south thereof	Anytime
Macdonell Street	North	83.7m east of Wyndham to 9m east thereof	Anytime
Macdonell Street	North	Arthur to Woolwich	Anytime
Macdonell Street	North	Woolwich Street to 46m west thereof	Anytime
Macdonell Street	North	62m west of Woolwich Street to 115m west thereof	Anytime
Macdonell Street	South	Carden to Arthur	Anytime
Macdonell Street	South	Norfolk to Wilson	Anytime
Malcolm Road	Both	Elmira to westerly limit	Anytime
Manhattan Court	Both	Speedvale to southerly limit	8 am-6 pm, Mon.-Fri.
Manitoba Street	North	Huron to 30m west thereof	Anytime
Manitoba Street	South	Huron to Ontario	Anytime
Maple Street	East	Water Street to 27m south thereof	Anytime
Maple Street	West	Water Street to 27m south thereof	Anytime
Marcon Street	Both	Cardigan to Dufferin	Anytime
Marilyn Drive	South	Woolwich Street to easterly limit	Anytime

**Schedule XV
to By-law Number (2002) – 17017**

NO PARKING

[amended by By-law (2003)-17075; (2003)-17137; (2003)-17208; (2003)-17238; (2003)-17256; (2003)-17270; (2003)-17318; (2004)-17354; (2004)-17389; (2004)-17399; (2004)-17418; (2004)-17454; (2004)-17471; (2004)-17488; (2004)-17500; (2004)-17525; (2004)-17548; (2004)-17558; (2004)-17597; (2004)-17607; (2004)-17621; (2005)-17655; (2005)-17691; (2005)-17696; (2005)-17796; (2005)-17823; (2005)-17843; (2005)-17856; (2005)-17880; (2006)-17920; (2006)-17933; (2006)-18008; (2006)-18031; (2006)-18065; (2006)-18078; (2006)-18107; (2006)-18139; (2006)-18185; (2006)-18206; (2007)-18213; (2007)-18217; (2007)-18239; (2007)-18257; (2007)-18264; (2007)-18280; (2007)-18339; (2007)-18418; (2007)-18435; (2007)-18463; (2008)-18482; (2008)-18535; (2008)-18563; (2008)-18572; (2008)-18593; (2008)-18626; (2009)-18716; (2009)-18742; (2009)-18877; (2009)-18919; (2010)-18953; (2010)-18986; (2010)-19010; (2010)-19033; (2010)-19130; (2011)-19160; (2011)-19170; (2011)-19181; (2011)-19227; (2011)-19259; (2012)-19342; (2012)-19366; (2012)-19387; (2012)-19408; (2012)-19434; (2012)-19465; (2013)-19530; (2013)-19574; (2013)-19592; (2013)-19605; (2013)-19631; (2013)-19657; (2014)-19686; (2014)-19698; (2014)-19716; (2014)-19754; (2014)-19783; (2014)-19804; (2014)-19838; (2015)-19939; (2015)-19974; (2016)-20003; (2016)-20058; (2016)-20072; (2016)-20085; (2016)-20091; (2016)-20096; (2016)-20101; (2016)-20112; (2016)-20121; (2017)-20129; (2017)-20138; (2017)-20148; (2017)-20171; (2017)-20182; (2017)-20195; (2017)-20211; (2017)-20219; (2017)-20228; (2017)-20238; (2018)-20242; (2018)-20261; (2018)-20267; (2018)-20279; (2018)-20291; (2018)-20304; (2018)-20318; (2018)-20343; (2019)-20359; (2019)-20378; (2019)-20389; (2019)-20397; (2019)-20409; (2019)-20414]

<u>Column I STREET</u>	<u>Column II SIDE</u>	<u>Column III LOCATION</u>	<u>Column IV TIME</u>
Marksam Road	Both	Speedvale Avenue West to Sanderson Drive	Anytime
Marksam Road	East	67m south of Willow Road to 48m west thereof	Anytime
Marksam Road	West	Willow Road to 126m west thereof	Anytime
Marlborough Road	East	Emma Street to Speedvale Avenue East	Anytime, Except Friday 1pm-3pm, Nov.1-Mar.31
Martin Avenue	East	James to Forbes	Anytime
Mary Street	North	Caledonia to 60m south thereof	Anytime
Mary Street	West	Forbes Avenue to 30m south thereof	Anytime
Mason Court	Both	Southerly limit to 46m north thereof	Anytime
Massey Road	North	300 m east of Elmira Road to 300m west of Elmira Road	8:00am -6:00pm
Massey Road	North	300m west of Elmira Road to the westerly limit	Anytime
Massey Road	North	Lewis Road to 300m east of Elmira Road	Anytime
Massey Road	South	Lewis Road to westerly limit	Anytime
Maude Lane	South	Severn Drive to Davis Street	Anytime
Mayfield Avenue	Both	Monticello to Colborn	8am-6pm Mon - Fri
McArthur Street	East	70m north of Goodwin Drive to 72m west thereof	Anytime
McArthur Street	South	128m east of Beaver Meadow Drive to 46m east thereof	Anytime
McCann Drive	North	182m west of Zaduk Place to 90m west thereof	Anytime
McCrae Blvd	Both	Water Street to Gow Bridge	Anytime
McElderry Road	North	50m east of McElderry to 33m east thereof	Anytime
McElderry Road	South	44m east of McElderry to 39m east thereof	Anytime
McElderry Road	East	42m north of Crowe Street to 50m north thereof	Anytime
McGarr Court	Both	100m east of Beaver Meadow Drive to easterly limit	7am-1pm, Fri.

**Schedule XV
to By-law Number (2002) – 17017**

NO PARKING

[amended by By-law (2003)-17075; (2003)-17137; (2003)-17208; (2003)-17238; (2003)-17256; (2003)-17270; (2003)-17318; (2004)-17354; (2004)-17389; (2004)-17399; (2004)-17418; (2004)-17454; (2004)-17471; (2004)-17488; (2004)-17500; (2004)-17525; (2004)-17548; (2004)-17558; (2004)-17597; (2004)-17607; (2004)-17621; (2005)-17655; (2005)-17691; (2005)-17696; (2005)-17796; (2005)-17823; (2005)-17843; (2005)-17856; (2005)-17880; (2006)-17920; (2006)-17933; (2006)-18008; (2006)-18031; (2006)-18065; (2006)-18078; (2006)-18107; (2006)-18139; (2006)-18185; (2006)-18206; (2007)-18213; (2007)-18217; (2007)-18239; (2007)-18257; (2007)-18264; (2007)-18280; (2007)-18339; (2007)-18418; (2007)-18435; (2007)-18463; (2008)-18482; (2008)-18535; (2008)-18563; (2008)-18572; (2008)-18593; (2008)-18626; (2009)-18716; (2009)-18742; (2009)-18877; (2009)-18919; (2010)-18953; (2010)-18986; (2010)-19010; (2010)-19033; (2010)-19130; (2011)-19160; (2011)-19170; (2011)-19181; (2011)-19227; (2011)-19259; (2012)-19342; (2012)-19366; (2012)-19387; (2012)-19408; (2012)-19434; (2012)-19465; (2013)-19530; (2013)-19574; (2013)-19592; (2013)-19605; (2013)-19631; (2013)-19657; (2014)-19686; (2014)-19698; (2014)-19716; (2014)-19754; (2014)-19783; (2014)-19804; (2014)-19838; (2015)-19939; (2015)-19974; (2016)-20003; (2016)-20058; (2016)-20072; (2016)-20085; (2016)-20091; (2016)-20096; (2016)-20101; (2016)-20112; (2016)-20121; (2017)-20129; (2017)-20138; (2017)-20148; (2017)-20171; (2017)-20182; (2017)-20195; (2017)-20211; (2017)-20219; (2017)-20228; (2017)-20238; (2018)-20242; (2018)-20261; (2018)-20267; (2018)-20279; (2018)-20291; (2018)-20304; (2018)-20318; (2018)-20343; (2019)-20359; (2019)-20378; (2019)-20389; (2019)-20397; (2019)-20409; (2019)-20414]

<u>Column I STREET</u>	<u>Column II SIDE</u>	<u>Column III LOCATION</u>	<u>Column IV TIME</u>
McGarr Drive	East	Clairfields Drive E to 25m south thereof	Anytime
McGee Street	West	Bristol to Waterloo	Anytime
McIllwraith Crescent	North	56m west of Mountford to 30m west and north thereof	Anytime
McIntyre Court	North	Dallan Drive to 175m east thereof	Anytime
McNulty Lane (west leg)	East	69m south of Summerfield Drive to 33m east thereof	Anytime
McNulty Lane (east leg)	West	106m south of Summerfield Drive to 27m west thereof	Anytime
McTague Street	North	Woolwich to 23m west thereof	Anytime
McTague Street	South	Exhibition Street to Woolwich Street	Anytime
McTague Street	South	Woolwich to Exhibition	Anytime
Meadowview Avenue	East	Waterloo Avenue to Allan Avenue	Anytime
Meldrum Street	North	Woolwich to easterly limit	Anytime
Merion Street	North	Bagot to Edinburgh	Anytime
Metcalf Street	East	Pleasant Road to 45m south thereof	Anytime
Metcalf Street	West	109m south of Pleasant Road to 25m south thereof	Anytime
Metcalf Street	West	140m south of Pleasant Road to 17m south thereof	Anytime
Metcalf Street	West	34m north of Emma Street to 32m south of Emma Street	Anytime
Metcalf Street	West	Pleasant Road to 36m south thereof	Anytime
Metcalf Street	Both	Lemon Street to 22m north thereof	Anytime
Metcalf Street	West	Lemon Street to 34m south thereof	Anytime
Metcalf Street	East	Lemon Street to 30m south thereof	Anytime
Metcalf Street	East	North of Gladstone Avenue to 19m north thereof	Anytime
Metcalf Street	West	North of Emma Street to 30m north thereof	Anytime
Meyer Drive	Both	Ottawa Crescent to 17m west thereof	Anytime

**Schedule XV
to By-law Number (2002) – 17017**

NO PARKING

[amended by By-law (2003)-17075; (2003)-17137; (2003)-17208; (2003)-17238; (2003)-17256; (2003)-17270; (2003)-17318; (2004)-17354; (2004)-17389; (2004)-17399; (2004)-17418; (2004)-17454; (2004)-17471; (2004)-17488; (2004)-17500; (2004)-17525; (2004)-17548; (2004)-17558; (2004)-17597; (2004)-17607; (2004)-17621; (2005)-17655; (2005)-17691; (2005)-17696; (2005)-17796; (2005)-17823; (2005)-17843; (2005)-17856; (2005)-17880; (2006)-17920; (2006)-17933; (2006)-18008; (2006)-18031; (2006)-18065; (2006)-18078; (2006)-18107; (2006)-18139; (2006)-18185; (2006)-18206; (2007)-18213; (2007)-18217; (2007)-18239; (2007)-18257; (2007)-18264; (2007)-18280; (2007)-18339; (2007)-18418; (2007)-18435; (2007)-18463; (2008)-18482; (2008)-18535; (2008)-18563; (2008)-18572; (2008)-18593; (2008)-18626; (2009)-18716; (2009)-18742; (2009)-18877; (2009)-18919; (2010)-18953; (2010)-18986; (2010)-19010; (2010)-19033; (2010)-19130; (2011)-19160; (2011)-19170; (2011)-19181; (2011)-19227; (2011)-19259; (2012)-19342; (2012)-19366; (2012)-19387; (2012)-19408; (2012)-19434; (2012)-19465; (2013)-19530; (2013)-19574; (2013)-19592; (2013)-19605; (2013)-19631; (2013)-19657; (2014)-19686; (2014)-19698; (2014)-19716; (2014)-19754; (2014)-19783; (2014)-19804; (2014)-19838; (2015)-19939; (2015)-19974; (2016)-20003; (2016)-20058; (2016)-20072; (2016)-20085; (2016)-20091; (2016)-20096; (2016)-20101; (2016)-20112; (2016)-20121; (2017)-20129; (2017)-20138; (2017)-20148; (2017)-20171; (2017)-20182; (2017)-20195; (2017)-20211; (2017)-20219; (2017)-20228; (2017)-20238; (2018)-20242; (2018)-20261; (2018)-20267; (2018)-20279; (2018)-20291; (2018)-20304; (2018)-20318; (2018)-20343; (2019)-20359; (2019)-20378; (2019)-20389; (2019)-20397; (2019)-20409; (2019)-20414]

<u>Column I STREET</u>	<u>Column II SIDE</u>	<u>Column III LOCATION</u>	<u>Column IV TIME</u>
Meyer Drive	North	Eramosa Road to 17m west of Ottawa Crescent	8 am-6 pm, Mon.-Fri.
Meyer Drive	South	Eramosa Road to Ottawa Crescent	Anytime
Michener Road	Both	Woodlawn to Malcolm	Anytime
Michener Road	East	Woodlawn to Massey	Anytime
Michener Road	West	Woodlawn to 86m north of Massey	Anytime
Milson Crescent (west leg)	West	Teal Drive to 22m north thereof	Anytime
Minto Road	Both	Michener to westerly limit	Anytime
Mitchell Street	East	Eramosa to Norwich	Anytime
Mitchell Street	West	Eramosa to Norwich	8 am - 6 pm Mon. - Fri
Moffat Lane	West	58m south of Doyle Drive (east leg) to 30m south thereof	Anytime
Moffat Lane	East	62m south of Doyle Drive (west leg) to 25m south thereof	Anytime
Monarch Road	Both	Southerly limit to the northerly limit	Anytime
Mont Street	North	Woolwich to Exhibition	Anytime
Mont Street	South	29m west of Woolwich to 32m west thereof	Anytime
Monticello Crescent	Both	Gordon to Mayfield	8 am-6 pm, Mon.-Fri.
Monticello Crescent	Both	Mayfield to Stone	8 am-6 pm, Mon.-Fri.
Moore Avenue	Both	Caledonia to Hales	8 am-6 pm, Mon.-Fri.
Morris Street	East	York to Beverley	Anytime
Moss Place	East	58m north of Sidney Crescent to 35m north thereof	Anytime
Mountford Drive	North	200m east of Hadati to 70m east thereof	Anytime
Mountford Drive	North	McIlwraith Crescent (south) to 9m east of Conrad Court	Anytime
Mountford Drive	South	118m east of Conrad Court to 22m east thereof	Anytime
Mullin Drive	North	150 m west of Atto Drive to 30 m west thereof	Anytime

**Schedule XV
to By-law Number (2002) – 17017**

NO PARKING

[amended by By-law (2003)-17075; (2003)-17137; (2003)-17208; (2003)-17238; (2003)-17256; (2003)-17270; (2003)-17318; (2004)-17354; (2004)-17389; (2004)-17399; (2004)-17418; (2004)-17454; (2004)-17471; (2004)-17488; (2004)-17500; (2004)-17525; (2004)-17548; (2004)-17558; (2004)-17597; (2004)-17607; (2004)-17621; (2005)-17655; (2005)-17691; (2005)-17696; (2005)-17796; (2005)-17823; (2005)-17843; (2005)-17856; (2005)-17880; (2006)-17920; (2006)-17933; (2006)-18008; (2006)-18031; (2006)-18065; (2006)-18078; (2006)-18107; (2006)-18139; (2006)-18185; (2006)-18206; (2007)-18213; (2007)-18217; (2007)-18239; (2007)-18257; (2007)-18264; (2007)-18280; (2007)-18339; (2007)-18418; (2007)-18435; (2007)-18463; (2008)-18482; (2008)-18535; (2008)-18563; (2008)-18572; (2008)-18593; (2008)-18626; (2009)-18716; (2009)-18742; (2009)-18877; (2009)-18919; (2010)-18953; (2010)-18986; (2010)-19010; (2010)-19033; (2010)-19130; (2011)-19160; (2011)-19170; (2011)-19181; (2011)-19227; (2011)-19259; (2012)-19342; (2012)-19366; (2012)-19387; (2012)-19408; (2012)-19434; (2012)-19465; (2013)-19530; (2013)-19574; (2013)-19592; (2013)-19605; (2013)-19631; (2013)-19657; (2014)-19686; (2014)-19698; (2014)-19716; (2014)-19754; (2014)-19783; (2014)-19804; (2014)-19838; (2015)-19939; (2015)-19974; (2016)-20003; (2016)-20058; (2016)-20072; (2016)-20085; (2016)-20091; (2016)-20096; (2016)-20101; (2016)-20112; (2016)-20121; (2017)-20129; (2017)-20138; (2017)-20148; (2017)-20171; (2017)-20182; (2017)-20195; (2017)-20211; (2017)-20219; (2017)-20228; (2017)-20238; (2018)-20242; (2018)-20261; (2018)-20267; (2018)-20279; (2018)-20291; (2018)-20304; (2018)-20318; (2018)-20343; (2019)-20359; (2019)-20378; (2019)-20389; (2019)-20397; (2019)-20409; (2019)-20414]

<u>Column I STREET</u>	<u>Column II SIDE</u>	<u>Column III LOCATION</u>	<u>Column IV TIME</u>
Mullin Drive	South/West	Atto Drive to Norma Crescent	Anytime
Municipal Street	North	Edinburgh to 88m west of Denver	Anytime
Municipal Street	South	Edinburgh to Denver	Anytime
Mussen Street	South	110m east of Victoria Road North to 23m east thereof	Anytime
Neeve Street	East	York to Fountain	Anytime
Neeve Street	West	15m north of Wellington to Howitt	Anytime
New Street	South	Arthur to Queen	Anytime
Nicklin Road	West	94m north of Burns Drive to 195m north thereof	Anytime
Niska Road	Both	Bailey Bridge to 30m east thereof	Anytime
Niska Road	Both	Downey Road to Niska Road Bridge	Anytime
Niska Road	Both	Downey Road to westerly limit	Anytime
Norfolk Street	East	Waterloo Avenue to Church Lane	Anytime
Norfolk Street	East	15m south of Suffolk Street to 9m south thereof	Anytime
Norfolk Street	West	22m south of Cork Street to 22m north of Macdonell Street	15 minute maximum (except Authorized vehicles only) 8am – 6pm
Norfolk Street	West	Green Street to 22m south of Cork Street	Anytime
Norfolk Street	West	Macdonell Street to Waterloo Avenue	Anytime
North Street	West	London Road East to Home Street	Anytime
North Street	East	63m north of Suffolk Street West to 88m north thereof	Anytime
North Street	Both	Suffolk Street West to 34m north thereof	Anytime
North Street	West	51m north of Suffolk Street West to 84m north thereof	Anytime
Northumberland Street	Both	Wilson Street to Norfolk Street	Anytime
Northumberland Street	North	Dublin Street to Yorkshire Street	Anytime

**Schedule XV
to By-law Number (2002) – 17017**

NO PARKING

[amended by By-law (2003)-17075; (2003)-17137; (2003)-17208; (2003)-17238; (2003)-17256; (2003)-17270; (2003)-17318; (2004)-17354; (2004)-17389; (2004)-17399; (2004)-17418; (2004)-17454; (2004)-17471; (2004)-17488; (2004)-17500; (2004)-17525; (2004)-17548; (2004)-17558; (2004)-17597; (2004)-17607; (2004)-17621; (2005)-17655; (2005)-17691; (2005)-17696; (2005)-17796; (2005)-17823; (2005)-17843; (2005)-17856; (2005)-17880; (2006)-17920; (2006)-17933; (2006)-18008; (2006)-18031; (2006)-18065; (2006)-18078; (2006)-18107; (2006)-18139; (2006)-18185; (2006)-18206; (2007)-18213; (2007)-18217; (2007)-18239; (2007)-18257; (2007)-18264; (2007)-18280; (2007)-18339; (2007)-18418; (2007)-18435; (2007)-18463; (2008)-18482; (2008)-18535; (2008)-18563; (2008)-18572; (2008)-18593; (2008)-18626; (2009)-18716; (2009)-18742; (2009)-18877; (2009)-18919; (2010)-18953; (2010)-18986; (2010)-19010; (2010)-19033; (2010)-19130; (2011)-19160; (2011)-19170; (2011)-19181; (2011)-19227; (2011)-19259; (2012)-19342; (2012)-19366; (2012)-19387; (2012)-19408; (2012)-19434; (2012)-19465; (2013)-19530; (2013)-19574; (2013)-19592; (2013)-19605; (2013)-19631; (2013)-19657; (2014)-19686; (2014)-19698; (2014)-19716; (2014)-19754; (2014)-19783; (2014)-19804; (2014)-19838; (2015)-19939; (2015)-19974; (2016)-20003; (2016)-20058; (2016)-20072; (2016)-20085; (2016)-20091; (2016)-20096; (2016)-20101; (2016)-20112; (2016)-20121; (2017)-20129; (2017)-20138; (2017)-20148; (2017)-20171; (2017)-20182; (2017)-20195; (2017)-20211; (2017)-20219; (2017)-20228; (2017)-20238; (2018)-20242; (2018)-20261; (2018)-20267; (2018)-20279; (2018)-20291; (2018)-20304; (2018)-20318; (2018)-20343; (2019)-20359; (2019)-20378; (2019)-20389; (2019)-20397; (2019)-20409; (2019)-20414]

<u>Column I STREET</u>	<u>Column II SIDE</u>	<u>Column III LOCATION</u>	<u>Column IV TIME</u>
Northumberland Street	South	Dublin Street to 30m west thereof	Anytime
Northumberland Street	North	Dublin Street North (north leg) to 190m east thereof	Anytime
Northumberland Street	South	168m east of Dublin Street North (south leg) to 24m east thereof	Anytime
Northumberland Street	South	19.5m east of Dublin Street North to Kent Street	Anytime
Northumberland Street	East	190m east of Dublin Street North (north leg) to 60m south thereof	Anytime
Norton Drive	East	Grange Road to Shackleton Drive	Anytime
Norton Drive	West	158m north of Severn Drive to 30m north thereof	Anytime
Norwich Street	North	132m west of Cardigan Street to Dublin Street	Anytime
Norwich Street	North	Mitchell Street to 45m west of Cardigan Street	Anytime
Norwich Street East	South	Arthur Street North to King Street	Anytime
Norwich Street East	South	Woolwich Street to Cardigan Street	Anytime
Nottingham Street	South	Gordon Street to 56m west thereof	Anytime
Old Stone Court	Both	Monticello Crescent to westerly limit	8:00 a.m. to 6:00 p.m. Mon. - Fri.
Oliver Street	South	Arthur Street South to Huron Street	Anytime
Ontario Street	North	York Road to Neeve Street	Anytime
Oriole Crescent	Both	Edinburgh Road South to 46m west thereof	Anytime
Ottawa Crescent	North	15m east of Callander Drive to 32m west of Calgary Avenue	Anytime
Ottawa Crescent	West	23m north of Meyer Drive to 22m south of Meyer Drive	Anytime
Ottawa Crescent	South	30m east of Calgary Avenue to 73m west thereof	Anytime

**Schedule XV
to By-law Number (2002) – 17017**

NO PARKING

[amended by By-law (2003)-17075; (2003)-17137; (2003)-17208; (2003)-17238; (2003)-17256; (2003)-17270; (2003)-17318; (2004)-17354; (2004)-17389; (2004)-17399; (2004)-17418; (2004)-17454; (2004)-17471; (2004)-17488; (2004)-17500; (2004)-17525; (2004)-17548; (2004)-17558; (2004)-17597; (2004)-17607; (2004)-17621; (2005)-17655; (2005)-17691; (2005)-17696; (2005)-17796; (2005)-17823; (2005)-17843; (2005)-17856; (2005)-17880; (2006)-17920; (2006)-17933; (2006)-18008; (2006)-18031; (2006)-18065; (2006)-18078; (2006)-18107; (2006)-18139; (2006)-18185; (2006)-18206; (2007)-18213; (2007)-18217; (2007)-18239; (2007)-18257; (2007)-18264; (2007)-18280; (2007)-18339; (2007)-18418; (2007)-18435; (2007)-18463; (2008)-18482; (2008)-18535; (2008)-18563; (2008)-18572; (2008)-18593; (2008)-18626; (2009)-18716; (2009)-18742; (2009)-18877; (2009)-18919; (2010)-18953; (2010)-18986; (2010)-19010; (2010)-19033; (2010)-19130; (2011)-19160; (2011)-19170; (2011)-19181; (2011)-19227; (2011)-19259; (2012)-19342; (2012)-19366; (2012)-19387; (2012)-19408; (2012)-19434; (2012)-19465; (2013)-19530; (2013)-19574; (2013)-19592; (2013)-19605; (2013)-19631; (2013)-19657; (2014)-19686; (2014)-19698; (2014)-19716; (2014)-19754; (2014)-19783; (2014)-19804; (2014)-19838; (2015)-19939; (2015)-19974; (2016)-20003; (2016)-20058; (2016)-20072; (2016)-20085; (2016)-20091; (2016)-20096; (2016)-20101; (2016)-20112; (2016)-20121; (2017)-20129; (2017)-20138; (2017)-20148; (2017)-20171; (2017)-20182; (2017)-20195; (2017)-20211; (2017)-20219; (2017)-20228; (2017)-20238; (2018)-20242; (2018)-20261; (2018)-20267; (2018)-20279; (2018)-20291; (2018)-20304; (2018)-20318; (2018)-20343; (2019)-20359; (2019)-20378; (2019)-20389; (2019)-20397; (2019)-20409; (2019)-20414]

<u>Column I STREET</u>	<u>Column II SIDE</u>	<u>Column III LOCATION</u>	<u>Column IV TIME</u>
Oxford Street	North	48m west of Dublin Street to 17m west thereof	Anytime Nov 1-Mar 31
Oxford Street	North	Glasgow Street to Yorkshire Street	Anytime
Oxford Street	North	Norfolk Street to 37m west thereof	Anytime
Oxford Street	South	25m east of Yorkshire Street to 28m east thereof	8 am-6 pm Mon. - Fri.
Oxford Street	South	Norfolk Street to Glasgow Street	Anytime
Paisley Road	Both	Hanlon Expressway to westerly limit	Anytime
Paisley Road	North	Edinburgh to Hanlon	Anytime
Paisley Road	South	67m east of Alma to 67m west of Alma	Anytime
Paisley Road	South	Edinburgh to 80m west thereof	Anytime
Paisley Road	South	Hanlon to Silvercreek	Anytime
Paisley Road	South	Silvercreek Parkway North to 67m West of Alma Street	Anytime except Sundays 8am-2pm and Christmas Day, New Years Day, Ash Wednesday, Good Friday and Easter Day
Paisley Street	North	Dublin Street to Edinburgh Road North	Anytime
Paisley Street	South	Norfolk Street to Edinburgh Road North	Anytime
Palmer Street	North	20m west of Jane Street to 35m east thereof	Anytime
Palmer Street	North	King Street to Queen Street	Anytime
Palmer Street	North	Queen Street to Stuart Street	Anytime
Palmer Street	South	76m east of King Street to 29m east thereof	Anytime
Palmer Street	South	King Street to 26m east thereof	Anytime
Palmer Street	South	Arthur Street North to King Street	Anytime
Palmer Street	South	Queen Street to Stevenson Street North	Anytime
Park Avenue	East	London Road West to Suffolk Street West	Anytime
Park Lane	Both	Baker Street to southerly limit	Anytime
Parkholme Avenue	North	Jackson Street to 21m west thereof	Anytime

**Schedule XV
to By-law Number (2002) – 17017**

NO PARKING

[amended by By-law (2003)-17075; (2003)-17137; (2003)-17208; (2003)-17238; (2003)-17256; (2003)-17270; (2003)-17318; (2004)-17354; (2004)-17389; (2004)-17399; (2004)-17418; (2004)-17454; (2004)-17471; (2004)-17488; (2004)-17500; (2004)-17525; (2004)-17548; (2004)-17558; (2004)-17597; (2004)-17607; (2004)-17621; (2005)-17655; (2005)-17691; (2005)-17696; (2005)-17796; (2005)-17823; (2005)-17843; (2005)-17856; (2005)-17880; (2006)-17920; (2006)-17933; (2006)-18008; (2006)-18031; (2006)-18065; (2006)-18078; (2006)-18107; (2006)-18139; (2006)-18185; (2006)-18206; (2007)-18213; (2007)-18217; (2007)-18239; (2007)-18257; (2007)-18264; (2007)-18280; (2007)-18339; (2007)-18418; (2007)-18435; (2007)-18463; (2008)-18482; (2008)-18535; (2008)-18563; (2008)-18572; (2008)-18593; (2008)-18626; (2009)-18716; (2009)-18742; (2009)-18877; (2009)-18919; (2010)-18953; (2010)-18986; (2010)-19010; (2010)-19033; (2010)-19130; (2011)-19160; (2011)-19170; (2011)-19181; (2011)-19227; (2011)-19259; (2012)-19342; (2012)-19366; (2012)-19387; (2012)-19408; (2012)-19434; (2012)-19465; (2013)-19530; (2013)-19574; (2013)-19592; (2013)-19605; (2013)-19631; (2013)-19657; (2014)-19686; (2014)-19698; (2014)-19716; (2014)-19754; (2014)-19783; (2014)-19804; (2014)-19838; (2015)-19939; (2015)-19974; (2016)-20003; (2016)-20058; (2016)-20072; (2016)-20085; (2016)-20091; (2016)-20096; (2016)-20101; (2016)-20112; (2016)-20121; (2017)-20129; (2017)-20138; (2017)-20148; (2017)-20171; (2017)-20182; (2017)-20195; (2017)-20211; (2017)-20219; (2017)-20228; (2017)-20238; (2018)-20242; (2018)-20261; (2018)-20267; (2018)-20279; (2018)-20291; (2018)-20304; (2018)-20318; (2018)-20343; (2019)-20359; (2019)-20378; (2019)-20389; (2019)-20397; (2019)-20409; (2019)-20414]

<u>Column I STREET</u>	<u>Column II SIDE</u>	<u>Column III LOCATION</u>	<u>Column IV TIME</u>
Parkholme Avenue	South	Metcalf Street to Jackson Street	Anytime
Pearl Street	South	King Street to Arthur Street North	Anytime
Pearson Street	East	Goodwin Drive to Wilkie Crescent	Anytime
Pettitt Drive	North	Frasson Drive to Law Drive	Anytime
Pine Ridge Drive	South	Lowes Road to 91m west of Oakridge Crescent	Anytime
Pinetree Drive	North	9m west of Crossingham Drive to 84m east thereof	Anytime
Pipe Street	North	Dufferin Street to easterly limit	Anytime
Plymouth Court	North	Alma Street North to 100m east thereof	Anytime
Poppy Drive	Both	141m south of Clair Road West to southerly limit	Anytime
Poppy Drive East	North	Dallan Drive to 334m west thereof	Anytime
Porter Court	Both	36m north of Evans Drive to northerly limit	7am-1pm, Fri.
Powell Street	North	Dufferin Street to 18m east of Exhibition Street	Anytime
Powell Street	South	67m east of Woolwich Street to 46m west of Woolwich Street	Anytime
Powell Street	South	Central Street to Exhibition Street	Anytime
Preston Street	North	76m east of Yorkshire Street to 30m west of Glasgow	Anytime
Preston Street	South	Edinburgh Road to Glasgow Street	Anytime
Price Street	South	Atto Drive to Carere Crescent	Anytime
Prospect Avenue	West	Grange Street to 27m south thereof	Anytime
Quebec Street	North	Baker Street to Yarmouth Street	Anytime
Quebec Street	South	Norfolk Street to 14m east thereof	Anytime
Queen Street	East	Arthur Street North to Derry Street	Anytime
Queen Street	West	57m north of Palmer Street to 15m south of Palmer Street	Anytime
Queen Street	West	Arthur Street to Grange Street	Anytime
Raspberry Lane	East	64m west of MacKay Street to 21m west thereof	Anytime

**Schedule XV
to By-law Number (2002) – 17017**

NO PARKING

[amended by By-law (2003)-17075; (2003)-17137; (2003)-17208; (2003)-17238; (2003)-17256; (2003)-17270; (2003)-17318; (2004)-17354; (2004)-17389; (2004)-17399; (2004)-17418; (2004)-17454; (2004)-17471; (2004)-17488; (2004)-17500; (2004)-17525; (2004)-17548; (2004)-17558; (2004)-17597; (2004)-17607; (2004)-17621; (2005)-17655; (2005)-17691; (2005)-17696; (2005)-17796; (2005)-17823; (2005)-17843; (2005)-17856; (2005)-17880; (2006)-17920; (2006)-17933; (2006)-18008; (2006)-18031; (2006)-18065; (2006)-18078; (2006)-18107; (2006)-18139; (2006)-18185; (2006)-18206; (2007)-18213; (2007)-18217; (2007)-18239; (2007)-18257; (2007)-18264; (2007)-18280; (2007)-18339; (2007)-18418; (2007)-18435; (2007)-18463; (2008)-18482; (2008)-18535; (2008)-18563; (2008)-18572; (2008)-18593; (2008)-18626; (2009)-18716; (2009)-18742; (2009)-18877; (2009)-18919; (2010)-18953; (2010)-18986; (2010)-19010; (2010)-19033; (2010)-19130; (2011)-19160; (2011)-19170; (2011)-19181; (2011)-19227; (2011)-19259; (2012)-19342; (2012)-19366; (2012)-19387; (2012)-19408; (2012)-19434; (2012)-19465; (2013)-19530; (2013)-19574; (2013)-19592; (2013)-19605; (2013)-19631; (2013)-19657; (2014)-19686; (2014)-19698; (2014)-19716; (2014)-19754; (2014)-19783; (2014)-19804; (2014)-19838; (2015)-19939; (2015)-19974; (2016)-20003; (2016)-20058; (2016)-20072; (2016)-20085; (2016)-20091; (2016)-20096; (2016)-20101; (2016)-20112; (2016)-20121; (2017)-20129; (2017)-20138; (2017)-20148; (2017)-20171; (2017)-20182; (2017)-20195; (2017)-20211; (2017)-20219; (2017)-20228; (2017)-20238; (2018)-20242; (2018)-20261; (2018)-20267; (2018)-20279; (2018)-20291; (2018)-20304; (2018)-20318; (2018)-20343; (2019)-20359; (2019)-20378; (2019)-20389; (2019)-20397; (2019)-20409; (2019)-20414]

<u>Column I STREET</u>	<u>Column II SIDE</u>	<u>Column III LOCATION</u>	<u>Column IV TIME</u>
Ray Crescent	West	63m east of Dominion Drive to 42m east thereof	Anytime
Raymond Street	North	54m south of Bristol Street to 35m south and east thereof	Anytime
Raymond Street	South	Wellington Street to Bristol Street	Anytime
Regal Road	Both	Woodlawn Road West to northerly limit	Anytime
Regent Street	Both	Grange Street to Rose Street (lower)	Anytime
Regent Street	Both	Grange Street to Rose Street (upper)	Anytime
Revell Drive	North	53m east of Vaughan Street (south leg) to 28m east thereof	Anytime
Revell Drive	South	62m east of Vaughan Street (south leg) to 32m east thereof	Anytime
Revell Drive	West	153m south of Vaughan Street (north leg) to 59m south thereof	Anytime
Rhonda Road	West	Willow Road to Westwood Road	Anytime
Richardson Street	North	Neeve Street to westerly limit	Anytime
Rickson Avenue	East	4m south of McElderry Road to 37m north thereof	Anytime
Rickson Avenue	East	73m north of Columbus to 213m south thereof	8am-6pm, Mon.-Fri.
Rickson Avenue	West	107m north of Keats to 212m south thereof	8am-6pm, Mon.-Fri.
Rickson Avenue	West	Edinburgh to 30m north thereof	Anytime
Rickson Avenue	West	McElderry to 26m north thereof	Anytime
Rickson Avenue	East	Hickory Street to 51m south thereof	Anytime
Riverview Drive	East	Speedvale to 62m north thereof	Anytime
Riverview Drive	West	50m north of Speedvale to 38m north thereof	Anytime
Robinson Avenue	North	Edinburgh to Harrison	Anytime
Robinson Avenue	North	Yorkshire to 37m west thereof	Anytime
Robinson Avenue	South	Edinburgh to Yorkshire	Anytime
Rochelle Drive	East	Stephanie Drive to 24m south thereof	Anytime
Rochelle Drive	South	90m east of Darby to 99m east thereof	Anytime

**Schedule XV
to By-law Number (2002) – 17017**

NO PARKING

[amended by By-law (2003)-17075; (2003)-17137; (2003)-17208; (2003)-17238; (2003)-17256; (2003)-17270; (2003)-17318; (2004)-17354; (2004)-17389; (2004)-17399; (2004)-17418; (2004)-17454; (2004)-17471; (2004)-17488; (2004)-17500; (2004)-17525; (2004)-17548; (2004)-17558; (2004)-17597; (2004)-17607; (2004)-17621; (2005)-17655; (2005)-17691; (2005)-17696; (2005)-17796; (2005)-17823; (2005)-17843; (2005)-17856; (2005)-17880; (2006)-17920; (2006)-17933; (2006)-18008; (2006)-18031; (2006)-18065; (2006)-18078; (2006)-18107; (2006)-18139; (2006)-18185; (2006)-18206; (2007)-18213; (2007)-18217; (2007)-18239; (2007)-18257; (2007)-18264; (2007)-18280; (2007)-18339; (2007)-18418; (2007)-18435; (2007)-18463; (2008)-18482; (2008)-18535; (2008)-18563; (2008)-18572; (2008)-18593; (2008)-18626; (2009)-18716; (2009)-18742; (2009)-18877; (2009)-18919; (2010)-18953; (2010)-18986; (2010)-19010; (2010)-19033; (2010)-19130; (2011)-19160; (2011)-19170; (2011)-19181; (2011)-19227; (2011)-19259; (2012)-19342; (2012)-19366; (2012)-19387; (2012)-19408; (2012)-19434; (2012)-19465; (2013)-19530; (2013)-19574; (2013)-19592; (2013)-19605; (2013)-19631; (2013)-19657; (2014)-19686; (2014)-19698; (2014)-19716; (2014)-19754; (2014)-19783; (2014)-19804; (2014)-19838; (2015)-19939; (2015)-19974; (2016)-20003; (2016)-20058; (2016)-20072; (2016)-20085; (2016)-20091; (2016)-20096; (2016)-20101; (2016)-20112; (2016)-20121; (2017)-20129; (2017)-20138; (2017)-20148; (2017)-20171; (2017)-20182; (2017)-20195; (2017)-20211; (2017)-20219; (2017)-20228; (2017)-20238; (2018)-20242; (2018)-20261; (2018)-20267; (2018)-20279; (2018)-20291; (2018)-20304; (2018)-20318; (2018)-20343; (2019)-20359; (2019)-20378; (2019)-20389; (2019)-20397; (2019)-20409; (2019)-20414]

<u>Column I STREET</u>	<u>Column II SIDE</u>	<u>Column III LOCATION</u>	<u>Column IV TIME</u>
Rodgers Road	North	Rickson Avenue to Lovett Lane	Anytime
Rodgers Road	North	Edinburgh to 53m east thereof	Anytime
Rodgers Road	South	Edinburgh to 30m east thereof	Anytime
Rodgers Road (south)	Both	Edinburgh to 15m west thereof	Anytime
Roland Street	East	Bristol Street to Waterloo Avenue	Anytime
Rose Street	Both	Arthur to Regent	Anytime
Rosewood Avenue	East	Paisley to 29m north thereof	Anytime
Royal Road	Both	Speedvale Avenue to Woodlawn Road	Anytime
Rutherford Court	Both	Southgate Drive to Easterly limit	Anytime
Ryde Road	West	63m south of Paisley Road to 33m south thereof	Anytime
Ryde Road	East	59m north of Imperial Road South to 33m east thereof	Anytime
Ryder Avenue	South	Lovett Lane (south leg) to 60m east of Carrington Drive	Anytime
Ryder Avenue	North	Lovett Lane (south leg) to 320m east thereof	Anytime
Ryder Avenue	South	Lovett Lane (north leg) to 334m east thereof	Anytime
Sackville Street	West	Alice to northerly limit	Anytime
Samantha Court	Both	Imperial to Imperial	Anytime
Samuel Drive	West	Goodwin Drive to Clair Road East	Anytime
Schiedel Drive	West	Bowen Drive to Norma Crescent	Anytime
Schroder Crescent	North	58m east of Thornton Street to 32m east thereof	Anytime
Schroder Crescent	North	64m west of Thornton Street to 36m west thereof	Anytime
Schroder Crescent (west leg)	East	Grange Road to 140m south thereof	Anytime
Schroder Crescent (west leg)	West	51m south of Grange Road to 48m south thereof	Anytime

**Schedule XV
to By-law Number (2002) – 17017**

NO PARKING

[amended by By-law (2003)-17075; (2003)-17137; (2003)-17208; (2003)-17238; (2003)-17256; (2003)-17270; (2003)-17318; (2004)-17354; (2004)-17389; (2004)-17399; (2004)-17418; (2004)-17454; (2004)-17471; (2004)-17488; (2004)-17500; (2004)-17525; (2004)-17548; (2004)-17558; (2004)-17597; (2004)-17607; (2004)-17621; (2005)-17655; (2005)-17691; (2005)-17696; (2005)-17796; (2005)-17823; (2005)-17843; (2005)-17856; (2005)-17880; (2006)-17920; (2006)-17933; (2006)-18008; (2006)-18031; (2006)-18065; (2006)-18078; (2006)-18107; (2006)-18139; (2006)-18185; (2006)-18206; (2007)-18213; (2007)-18217; (2007)-18239; (2007)-18257; (2007)-18264; (2007)-18280; (2007)-18339; (2007)-18418; (2007)-18435; (2007)-18463; (2008)-18482; (2008)-18535; (2008)-18563; (2008)-18572; (2008)-18593; (2008)-18626; (2009)-18716; (2009)-18742; (2009)-18877; (2009)-18919; (2010)-18953; (2010)-18986; (2010)-19010; (2010)-19033; (2010)-19130; (2011)-19160; (2011)-19170; (2011)-19181; (2011)-19227; (2011)-19259; (2012)-19342; (2012)-19366; (2012)-19387; (2012)-19408; (2012)-19434; (2012)-19465; (2013)-19530; (2013)-19574; (2013)-19592; (2013)-19605; (2013)-19631; (2013)-19657; (2014)-19686; (2014)-19698; (2014)-19716; (2014)-19754; (2014)-19783; (2014)-19804; (2014)-19838; (2015)-19939; (2015)-19974; (2016)-20003; (2016)-20058; (2016)-20072; (2016)-20085; (2016)-20091; (2016)-20096; (2016)-20101; (2016)-20112; (2016)-20121; (2017)-20129; (2017)-20138; (2017)-20148; (2017)-20171; (2017)-20182; (2017)-20195; (2017)-20211; (2017)-20219; (2017)-20228; (2017)-20238; (2018)-20242; (2018)-20261; (2018)-20267; (2018)-20279; (2018)-20291; (2018)-20304; (2018)-20318; (2018)-20343; (2019)-20359; (2019)-20378; (2019)-20389; (2019)-20397; (2019)-20409; (2019)-20414]

<u>Column I STREET</u>	<u>Column II SIDE</u>	<u>Column III LOCATION</u>	<u>Column IV TIME</u>
Schroder Crescent (west leg)	West	114m south of Grange Road to 15m south thereof	Anytime
Scottsdale Drive	East	168m south of Wilsonview to 28m south thereof	Anytime
Scottsdale Drive	East	224m east of Janefield to 103m east thereof	Anytime
Scottsdale Drive	East	30m north of Kortright to Ironwood	8 am-6 pm, Mon.-Fri.
Scottsdale Drive	East	70m north of Wilsonview to 61m north thereof	Anytime
Scottsdale Drive	East	Kortright to 30m north thereof	Anytime
Scottsdale Drive	East	Stone Road to 153m east of Janefield Avenue	Anytime
Scottsdale Drive	West	60m north of Wilsonview to 69m north thereof	Anytime
Scottsdale Drive	West	College to 255m south thereof	Anytime
Scottsdale Drive	West	Wilsonview to 268 m south thereof	Anytime
Scottsdale Drive	Both	Kortright to 30m north of Janefield	Anytime
Shelldale Crescent	South	Dawson to 46m east of the westerly limit	Anytime
Severn Drive	East	40m north of Maude Lane to 13m north thereof	Anytime
Short Street	East	27m south of Ontario to 23m south thereof	Anytime
Sidney Crescent	West	65m south of Moss Place to 28m south thereof	Anytime
Silurian Drive	West	Chesterton Lane to Grange Road	Anytime
Silurian Drive	East/North	Grange Road to Starwood Drive	Anytime
Silvercreek Parkway	Both	621m north of Eden Street to northern city limit	Anytime
Silvercreek Parkway	Both	Waterloo Avenue to 621m North of Eden Street	Anytime except Sundays 8am-2pm
Simmonds Drive	South	66m west of Ingram Drive to 33m west thereof	Anytime
Simmonds Drive	North	58m west of Ingram Drive to 35m west thereof	Anytime

**Schedule XV
to By-law Number (2002) – 17017**

NO PARKING

[amended by By-law (2003)-17075; (2003)-17137; (2003)-17208; (2003)-17238; (2003)-17256; (2003)-17270; (2003)-17318; (2004)-17354; (2004)-17389; (2004)-17399; (2004)-17418; (2004)-17454; (2004)-17471; (2004)-17488; (2004)-17500; (2004)-17525; (2004)-17548; (2004)-17558; (2004)-17597; (2004)-17607; (2004)-17621; (2005)-17655; (2005)-17691; (2005)-17696; (2005)-17796; (2005)-17823; (2005)-17843; (2005)-17856; (2005)-17880; (2006)-17920; (2006)-17933; (2006)-18008; (2006)-18031; (2006)-18065; (2006)-18078; (2006)-18107; (2006)-18139; (2006)-18185; (2006)-18206; (2007)-18213; (2007)-18217; (2007)-18239; (2007)-18257; (2007)-18264; (2007)-18280; (2007)-18339; (2007)-18418; (2007)-18435; (2007)-18463; (2008)-18482; (2008)-18535; (2008)-18563; (2008)-18572; (2008)-18593; (2008)-18626; (2009)-18716; (2009)-18742; (2009)-18877; (2009)-18919; (2010)-18953; (2010)-18986; (2010)-19010; (2010)-19033; (2010)-19130; (2011)-19160; (2011)-19170; (2011)-19181; (2011)-19227; (2011)-19259; (2012)-19342; (2012)-19366; (2012)-19387; (2012)-19408; (2012)-19434; (2012)-19465; (2013)-19530; (2013)-19574; (2013)-19592; (2013)-19605; (2013)-19631; (2013)-19657; (2014)-19686; (2014)-19698; (2014)-19716; (2014)-19754; (2014)-19783; (2014)-19804; (2014)-19838; (2015)-19939; (2015)-19974; (2016)-20003; (2016)-20058; (2016)-20072; (2016)-20085; (2016)-20091; (2016)-20096; (2016)-20101; (2016)-20112; (2016)-20121; (2017)-20129; (2017)-20138; (2017)-20148; (2017)-20171; (2017)-20182; (2017)-20195; (2017)-20211; (2017)-20219; (2017)-20228; (2017)-20238; (2018)-20242; (2018)-20261; (2018)-20267; (2018)-20279; (2018)-20291; (2018)-20304; (2018)-20318; (2018)-20343; (2019)-20359; (2019)-20378; (2019)-20389; (2019)-20397; (2019)-20409; (2019)-20414]

<u>Column I STREET</u>	<u>Column II SIDE</u>	<u>Column III LOCATION</u>	<u>Column IV TIME</u>
Simpson Way	Both	Gordon to the southerly limit	Anytime
Southampton Street	East	Sydenham to Paisley	Anytime
Southcreek Trail	Both	Edinburgh Road South to 23m west thereof (north leg)	Anytime
Southcreek Trail	Both	Edinburgh Road South to 24m west thereof (south leg)	Anytime
Southcreek Trail	North	230m west of Edinburgh Road South (south intersection) to 45m west thereof	Anytime
Southcreek Trail	South	178m west of Edinburgh Road South (north intersection) to 50m west thereof	Anytime
Southgate Drive	Both	Laird Road to Laird Road	Anytime
Speedvale Avenue	Both	Silvercreek to 650m east of Eramosa	Anytime
Speedvale Avenue	Both	Westerly City limits to Hanlon	Anytime
Spring Street	South	Delhi to King	Anytime
Spring Street	North	King Street to 18m east thereof	Anytime
St Arnaud Street	West	Chadwick to Waterloo	Anytime
St. Catharine Street	West	Eramosa to Lemon	Anytime
St. Catharine Street	East	Lemon Street to 21m north thereof	Anytime
Stanley Street	North	Exhibition to Kathleen	Anytime
Stanley Street	South	Kathleen Street to 17.5m east thereof	Anytime
Stephanie Drive	East	39m north of Freshmeadow Way to 48m south thereof	Anytime
Stephanie Drive	North	116m west of Imperial Road South to 53m west of Rochelle Drive	Anytime
Stephanie Drive	South	38m west of Rochelle Drive to 65m east thereof	Anytime
Stephanie Drive	West	17m north of Freshmeadow Way to 41m south thereof	Anytime
Stephanie Drive	West	20m north of Freshmeadow Way to 37m south thereof	Anytime
Stephen Drive	North	134m west of Marksam Road to Grandridge Crescent	Anytime

**Schedule XV
to By-law Number (2002) – 17017**

NO PARKING

[amended by By-law (2003)-17075; (2003)-17137; (2003)-17208; (2003)-17238; (2003)-17256; (2003)-17270; (2003)-17318; (2004)-17354; (2004)-17389; (2004)-17399; (2004)-17418; (2004)-17454; (2004)-17471; (2004)-17488; (2004)-17500; (2004)-17525; (2004)-17548; (2004)-17558; (2004)-17597; (2004)-17607; (2004)-17621; (2005)-17655; (2005)-17691; (2005)-17696; (2005)-17796; (2005)-17823; (2005)-17843; (2005)-17856; (2005)-17880; (2006)-17920; (2006)-17933; (2006)-18008; (2006)-18031; (2006)-18065; (2006)-18078; (2006)-18107; (2006)-18139; (2006)-18185; (2006)-18206; (2007)-18213; (2007)-18217; (2007)-18239; (2007)-18257; (2007)-18264; (2007)-18280; (2007)-18339; (2007)-18418; (2007)-18435; (2007)-18463; (2008)-18482; (2008)-18535; (2008)-18563; (2008)-18572; (2008)-18593; (2008)-18626; (2009)-18716; (2009)-18742; (2009)-18877; (2009)-18919; (2010)-18953; (2010)-18986; (2010)-19010; (2010)-19033; (2010)-19130; (2011)-19160; (2011)-19170; (2011)-19181; (2011)-19227; (2011)-19259; (2012)-19342; (2012)-19366; (2012)-19387; (2012)-19408; (2012)-19434; (2012)-19465; (2013)-19530; (2013)-19574; (2013)-19592; (2013)-19605; (2013)-19631; (2013)-19657; (2014)-19686; (2014)-19698; (2014)-19716; (2014)-19754; (2014)-19783; (2014)-19804; (2014)-19838; (2015)-19939; (2015)-19974; (2016)-20003; (2016)-20058; (2016)-20072; (2016)-20085; (2016)-20091; (2016)-20096; (2016)-20101; (2016)-20112; (2016)-20121; (2017)-20129; (2017)-20138; (2017)-20148; (2017)-20171; (2017)-20182; (2017)-20195; (2017)-20211; (2017)-20219; (2017)-20228; (2017)-20238; (2018)-20242; (2018)-20261; (2018)-20267; (2018)-20279; (2018)-20291; (2018)-20304; (2018)-20318; (2018)-20343; (2019)-20359; (2019)-20378; (2019)-20389; (2019)-20397; (2019)-20409; (2019)-20414]

<u>Column I STREET</u>	<u>Column II SIDE</u>	<u>Column III LOCATION</u>	<u>Column IV TIME</u>
Stephen Drive	South	47m west of Marksam Road to 80m west thereof	Anytime
Stevenson Street	Both	Eramosa Road to Elizabeth Street	Anytime
Stevenson Street North	Both	Emma Street to Eramosa Road	Anytime
Stevenson Street North	East	Emma Street to 53m south of Balsam Drive	Anytime
Stevenson Street North	East	24m north of Cathcart Street to Speedvale Avenue East	8 am - 6 pm
Stevenson Street North	East	50m south of Speedvale Avenue East to Emma Street	8 am - 6 pm
Stevenson Street North	East	Speedvale Avenue East to 50m south thereof	Anytime
Stevenson Street North	West	Speedvale Avenue East to Emma Street	Anytime Mon. - Sat
Stevenson Street North	Both	Waverly Drive to Speedvale Avenue East	8 am – 6pm
Stevenson Street South	East	Empire Street to York Road	8 am - 6 pm
Stevenson Street South	West	Elizabeth Street to Alice Street	8 am - 6 pm
Stone Road	Both	College Avenue West to east City limits	Anytime
Stuart Street	Both	Eramosa Road to 30m south thereof	Anytime
Stuart Street	West	Eramosa Road to Palmer Street	Anytime Nov 1-Mar 31
Stuart Street	West	Palmer Street to Grange Street	Anytime
Suffolk Street West	North	28m west of Park Street to Yorkshire Street North	Anytime
Suffolk Street West	North	Arnold Street to Edinburgh Road North	Anytime
Suffolk Street West	North	Park Street to 28m west thereof	Sun.
Suffolk Street West	North	Woolwich Street to Park Street	Anytime
Suffolk Street West	South	Edinburgh Road North to Yorkshire Street North	Anytime

**Schedule XV
to By-law Number (2002) – 17017**

NO PARKING

[amended by By-law (2003)-17075; (2003)-17137; (2003)-17208; (2003)-17238; (2003)-17256; (2003)-17270; (2003)-17318; (2004)-17354; (2004)-17389; (2004)-17399; (2004)-17418; (2004)-17454; (2004)-17471; (2004)-17488; (2004)-17500; (2004)-17525; (2004)-17548; (2004)-17558; (2004)-17597; (2004)-17607; (2004)-17621; (2005)-17655; (2005)-17691; (2005)-17696; (2005)-17796; (2005)-17823; (2005)-17843; (2005)-17856; (2005)-17880; (2006)-17920; (2006)-17933; (2006)-18008; (2006)-18031; (2006)-18065; (2006)-18078; (2006)-18107; (2006)-18139; (2006)-18185; (2006)-18206; (2007)-18213; (2007)-18217; (2007)-18239; (2007)-18257; (2007)-18264; (2007)-18280; (2007)-18339; (2007)-18418; (2007)-18435; (2007)-18463; (2008)-18482; (2008)-18535; (2008)-18563; (2008)-18572; (2008)-18593; (2008)-18626; (2009)-18716; (2009)-18742; (2009)-18877; (2009)-18919; (2010)-18953; (2010)-18986; (2010)-19010; (2010)-19033; (2010)-19130; (2011)-19160; (2011)-19170; (2011)-19181; (2011)-19227; (2011)-19259; (2012)-19342; (2012)-19366; (2012)-19387; (2012)-19408; (2012)-19434; (2012)-19465; (2013)-19530; (2013)-19574; (2013)-19592; (2013)-19605; (2013)-19631; (2013)-19657; (2014)-19686; (2014)-19698; (2014)-19716; (2014)-19754; (2014)-19783; (2014)-19804; (2014)-19838; (2015)-19939; (2015)-19974; (2016)-20003; (2016)-20058; (2016)-20072; (2016)-20085; (2016)-20091; (2016)-20096; (2016)-20101; (2016)-20112; (2016)-20121; (2017)-20129; (2017)-20138; (2017)-20148; (2017)-20171; (2017)-20182; (2017)-20195; (2017)-20211; (2017)-20219; (2017)-20228; (2017)-20238; (2018)-20242; (2018)-20261; (2018)-20267; (2018)-20279; (2018)-20291; (2018)-20304; (2018)-20318; (2018)-20343; (2019)-20359; (2019)-20378; (2019)-20389; (2019)-20397; (2019)-20409; (2019)-20414]

<u>Column I STREET</u>	<u>Column II SIDE</u>	<u>Column III LOCATION</u>	<u>Column IV TIME</u>
Suffolk Street West	South	Yorkshire Street North to Dublin Street North	Mon.-Sat.
Suffolk Street West	South	Norfolk Street to 76m west thereof	Anytime
Sullivan Crescent	East	74m north of Stephanie Drive (north intersection) to 13m east thereof	Anytime
Sullivan Crescent	West	72m north of Stephanie Drive (south intersection) to 15m west thereof	Anytime
Sultan Street	North	Edinburgh Road North to C.N.R. tracks	Anytime
Summerfield Drive	East	Arkeel Road to 27m south thereof	Anytime
Summerfield Drive	West	Amsterdam Crescent to Amsterdam Crescent	Anytime
Summerfield Drive	Both	Jenson Boulevard to Miller Street/Cummings Court	Anytime
Summit Crescent	South	Westmount Road to Division Street	Anytime
Summit Ridge Drive	East	55m north of Eastview Road to 40m north thereof	Anytime
Sunnylea Crescent	South	49m east of Pleasant Road to 47m east and south thereof	Anytime
Surrey Street	North	Gordon Street to Bristol Street	Anytime
Surrey Street	North	Neeve Street to Wyndham Street South	Anytime
Surrey Street	South	70m west of Gordon Street to 30m west thereof	8 am-6 pm, Mon.-Fri.
Surrey Street	South	Gordon Street to 20m west thereof	Anytime
Surrey Street	South	Gordon Street to Wyndham Street South	Anytime
Surrey Street	South	Grant Street to 30m east thereof	Anytime
Surrey Street	South	Neeve Street to Wellington Street	Anytime
Surrey Street	North	46m east of Neeve Street to Wellington Street East	Anytime
Surrey Street	South	Wyndham Street South to 66m east thereof	Anytime
Surrey Street East	South	Neeve Street to 21m west thereof	Anytime
Surrey Street East	North	Gordon Street to 110m east thereof	Anytime (Authorized Vehicles Exempt)

**Schedule XV
to By-law Number (2002) – 17017**

NO PARKING

[amended by By-law (2003)-17075; (2003)-17137; (2003)-17208; (2003)-17238; (2003)-17256; (2003)-17270; (2003)-17318; (2004)-17354; (2004)-17389; (2004)-17399; (2004)-17418; (2004)-17454; (2004)-17471; (2004)-17488; (2004)-17500; (2004)-17525; (2004)-17548; (2004)-17558; (2004)-17597; (2004)-17607; (2004)-17621; (2005)-17655; (2005)-17691; (2005)-17696; (2005)-17796; (2005)-17823; (2005)-17843; (2005)-17856; (2005)-17880; (2006)-17920; (2006)-17933; (2006)-18008; (2006)-18031; (2006)-18065; (2006)-18078; (2006)-18107; (2006)-18139; (2006)-18185; (2006)-18206; (2007)-18213; (2007)-18217; (2007)-18239; (2007)-18257; (2007)-18264; (2007)-18280; (2007)-18339; (2007)-18418; (2007)-18435; (2007)-18463; (2008)-18482; (2008)-18535; (2008)-18563; (2008)-18572; (2008)-18593; (2008)-18626; (2009)-18716; (2009)-18742; (2009)-18877; (2009)-18919; (2010)-18953; (2010)-18986; (2010)-19010; (2010)-19033; (2010)-19130; (2011)-19160; (2011)-19170; (2011)-19181; (2011)-19227; (2011)-19259; (2012)-19342; (2012)-19366; (2012)-19387; (2012)-19408; (2012)-19434; (2012)-19465; (2013)-19530; (2013)-19574; (2013)-19592; (2013)-19605; (2013)-19631; (2013)-19657; (2014)-19686; (2014)-19698; (2014)-19716; (2014)-19754; (2014)-19783; (2014)-19804; (2014)-19838; (2015)-19939; (2015)-19974; (2016)-20003; (2016)-20058; (2016)-20072; (2016)-20085; (2016)-20091; (2016)-20096; (2016)-20101; (2016)-20112; (2016)-20121; (2017)-20129; (2017)-20138; (2017)-20148; (2017)-20171; (2017)-20182; (2017)-20195; (2017)-20211; (2017)-20219; (2017)-20228; (2017)-20238; (2018)-20242; (2018)-20261; (2018)-20267; (2018)-20279; (2018)-20291; (2018)-20304; (2018)-20318; (2018)-20343; (2019)-20359; (2019)-20378; (2019)-20389; (2019)-20397; (2019)-20409; (2019)-20414]

<u>Column I STREET</u>	<u>Column II SIDE</u>	<u>Column III LOCATION</u>	<u>Column IV TIME</u>
Sweeney Drive	South	145m east of Cox Court to a point 26m east thereof	Anytime
Sweeney Drive	North	129m east of Cox Court to a point 40m east thereof	Anytime
Swift Crescent	North	Clythe Creek Drive to 74m east thereof	Anytime
Swift Crescent	West	59m east of Clythe Creek Drive to Fuller Drive	Anytime
Sydenham Street	North	Edinburgh Road North to Clinton Street	Anytime
Taggart Street	Both	Watson Road to Watson Parkway	Anytime
Terraview Crescent	East, South & West	Inner portion of the Crescent from Edinburgh Road South to 30m south thereof	Anytime
Thornhill Drive	South	87m east of Greenwich Drive to 23m east thereof	Anytime
Thorp Street	North	Woolwich Street to easterly limit	Anytime
Tiffany Street	North	Exhibition Street to 43m east thereof	Anytime
Tiffany Street	North	Woolwich Street to Central Street	Anytime
Tiffany Street	North	41m east of Dufferin Street to 22m east thereof	Anytime
Tiffany Street	South	Dufferin Street to easterly limit	Anytime
Tiffany Street	South	Dufferin Street to Exhibition Street	Anytime
Tipperary Place	Both	Lyon Avenue to Kathleen Street	Anytime
Toronto Street	North	Neeve Street to York Road	Anytime
Torrance Crescent	Both	Westmount Road to 30m east thereof	Anytime
Torrance Crescent	North	30m east of Westmount Road to 58m east thereof	8:00am-4:30 Mon-Fri
Torrance Crescent	South	30m east of Westmount Road to 118m east thereof	8:00am-4:30 Mon-Fri
Torrance Crescent	South	Hardy Street to 55m east thereof	Anytime
Troy Crescent	West	152m east of Watt Street (north intersection) to 16m southerly	Anytime
Troy Crescent	West	164m east of Watt Street (south intersection) to 33m north thereof	Anytime

**Schedule XV
to By-law Number (2002) – 17017**

NO PARKING

[amended by By-law (2003)-17075; (2003)-17137; (2003)-17208; (2003)-17238; (2003)-17256; (2003)-17270; (2003)-17318; (2004)-17354; (2004)-17389; (2004)-17399; (2004)-17418; (2004)-17454; (2004)-17471; (2004)-17488; (2004)-17500; (2004)-17525; (2004)-17548; (2004)-17558; (2004)-17597; (2004)-17607; (2004)-17621; (2005)-17655; (2005)-17691; (2005)-17696; (2005)-17796; (2005)-17823; (2005)-17843; (2005)-17856; (2005)-17880; (2006)-17920; (2006)-17933; (2006)-18008; (2006)-18031; (2006)-18065; (2006)-18078; (2006)-18107; (2006)-18139; (2006)-18185; (2006)-18206; (2007)-18213; (2007)-18217; (2007)-18239; (2007)-18257; (2007)-18264; (2007)-18280; (2007)-18339; (2007)-18418; (2007)-18435; (2007)-18463; (2008)-18482; (2008)-18535; (2008)-18563; (2008)-18572; (2008)-18593; (2008)-18626; (2009)-18716; (2009)-18742; (2009)-18877; (2009)-18919; (2010)-18953; (2010)-18986; (2010)-19010; (2010)-19033; (2010)-19130; (2011)-19160; (2011)-19170; (2011)-19181; (2011)-19227; (2011)-19259; (2012)-19342; (2012)-19366; (2012)-19387; (2012)-19408; (2012)-19434; (2012)-19465; (2013)-19530; (2013)-19574; (2013)-19592; (2013)-19605; (2013)-19631; (2013)-19657; (2014)-19686; (2014)-19698; (2014)-19716; (2014)-19754; (2014)-19783; (2014)-19804; (2014)-19838; (2015)-19939; (2015)-19974; (2016)-20003; (2016)-20058; (2016)-20072; (2016)-20085; (2016)-20091; (2016)-20096; (2016)-20101; (2016)-20112; (2016)-20121; (2017)-20129; (2017)-20138; (2017)-20148; (2017)-20171; (2017)-20182; (2017)-20195; (2017)-20211; (2017)-20219; (2017)-20228; (2017)-20238; (2018)-20242; (2018)-20261; (2018)-20267; (2018)-20279; (2018)-20291; (2018)-20304; (2018)-20318; (2018)-20343; (2019)-20359; (2019)-20378; (2019)-20389; (2019)-20397; (2019)-20409; (2019)-20414]

<u>Column I STREET</u>	<u>Column II SIDE</u>	<u>Column III LOCATION</u>	<u>Column IV TIME</u>
University Avenue East	North	129m east of Braid Place to easterly limits	Anytime
University Avenue East	North	Braid Place to 129m east thereof	8 am-6 pm, Mon.-Fri.
University Avenue East	North	Braid Place to Gordon Street	Anytime
University Avenue East	South	Braid Place to easterly limit	Anytime
University Avenue West	South	Crawford Street to Gordon Street	Anytime
Valleyhaven Lane	East	55m south of Cedarvale Avenue to 33m south thereof	Anytime
Vancouver Drive	East	28m south of Ottawa Crescent to 41m south thereof	Anytime
Vancouver Drive	South	Victoria Road North to 131m west thereof	Anytime
Vancouver Drive	West	26m south of Ottawa Crescent to 40m south thereof	Anytime
Vanier Drive	East	College to 163m north thereof	Anytime
Vanier Drive	West	College to 40m south of Skye	Anytime
Vaughan Street	North	Gordon Street to 27m west thereof	Anytime
Vaughan Street	North	105m west of Gordon Street to 22m west Thereof	Anytime
Vaughan Street	North	166m west of Gordon Street to 102m west Thereof	Anytime
Vaughan Street	South/ East	57m west of Revell Drive to Zess Court	Anytime
Vaughan Street	South	57m west of Revell Drive to Gordon Street	Anytime
Verney Street	Both	Woolwich to Exhibition	Anytime
Victoria Road	East	Del Mar to north City limits	Anytime
Victoria Road	East	Grange to Del Mar	Anytime Mon. – Sat
Victoria Road	East	York Road to Grange Road	Anytime
Victoria Road	West	296m north of Delta to 164m north thereof	Anytime Mon. - Sat

**Schedule XV
to By-law Number (2002) – 17017**

NO PARKING

[amended by By-law (2003)-17075; (2003)-17137; (2003)-17208; (2003)-17238; (2003)-17256; (2003)-17270; (2003)-17318; (2004)-17354; (2004)-17389; (2004)-17399; (2004)-17418; (2004)-17454; (2004)-17471; (2004)-17488; (2004)-17500; (2004)-17525; (2004)-17548; (2004)-17558; (2004)-17597; (2004)-17607; (2004)-17621; (2005)-17655; (2005)-17691; (2005)-17696; (2005)-17796; (2005)-17823; (2005)-17843; (2005)-17856; (2005)-17880; (2006)-17920; (2006)-17933; (2006)-18008; (2006)-18031; (2006)-18065; (2006)-18078; (2006)-18107; (2006)-18139; (2006)-18185; (2006)-18206; (2007)-18213; (2007)-18217; (2007)-18239; (2007)-18257; (2007)-18264; (2007)-18280; (2007)-18339; (2007)-18418; (2007)-18435; (2007)-18463; (2008)-18482; (2008)-18535; (2008)-18563; (2008)-18572; (2008)-18593; (2008)-18626; (2009)-18716; (2009)-18742; (2009)-18877; (2009)-18919; (2010)-18953; (2010)-18986; (2010)-19010; (2010)-19033; (2010)-19130; (2011)-19160; (2011)-19170; (2011)-19181; (2011)-19227; (2011)-19259; (2012)-19342; (2012)-19366; (2012)-19387; (2012)-19408; (2012)-19434; (2012)-19465; (2013)-19530; (2013)-19574; (2013)-19592; (2013)-19605; (2013)-19631; (2013)-19657; (2014)-19686; (2014)-19698; (2014)-19716; (2014)-19754; (2014)-19783; (2014)-19804; (2014)-19838; (2015)-19939; (2015)-19974; (2016)-20003; (2016)-20058; (2016)-20072; (2016)-20085; (2016)-20091; (2016)-20096; (2016)-20101; (2016)-20112; (2016)-20121; (2017)-20129; (2017)-20138; (2017)-20148; (2017)-20171; (2017)-20182; (2017)-20195; (2017)-20211; (2017)-20219; (2017)-20228; (2017)-20238; (2018)-20242; (2018)-20261; (2018)-20267; (2018)-20279; (2018)-20291; (2018)-20304; (2018)-20318; (2018)-20343; (2019)-20359; (2019)-20378; (2019)-20389; (2019)-20397; (2019)-20409; (2019)-20414]

<u>Column I STREET</u>	<u>Column II SIDE</u>	<u>Column III LOCATION</u>	<u>Column IV TIME</u>
Victoria Road	West	34m north of Delta to 231m north thereof	Anytime
Victoria Road	West	Drummond to north City limit	Anytime
Victoria Road	West	Vancouver to Drummond	Anytime Mon. - Sat
Victoria Road	West	York Road to Vancouver Drive	Anytime
Walter Street	East	27m south of Elizabeth to 6m south thereof	Anytime Nov 1-Mar 31
Water Street	North	34m west of Cedar to 30m west thereof	Anytime
Water Street	North	94m east of Maple to 148m west thereof	Anytime
Water Street	North	Gordon to 76m west thereof	Anytime
Water Street	South	36m east of Maple to 90m west thereof	Anytime
Water Street	South	Cedar to 71m west	Anytime
Water Street	South	Denver to 21m west thereof	8:30am-4:30 pm Mon. – Fri.
Water Street	South	Gordon to Mary	Anytime
Water Street	North	398m west of Edinburgh Road South to 50m west thereof	Anytime
Waterloo Avenue	North	90m east of Fergus to 33m west of Yorkshire	Anytime
Waterloo Avenue	North	Edinburgh to Wellington	Anytime
Waterloo Avenue	North	Gordon to Edinburgh	Anytime
Waterloo Avenue	South	15.2m east of Yorkshire to 39m west of Dublin	8am-6pm
Waterloo Avenue	South	15m east of Woodycrest to 15m west of Alma	8am-6pm
Waterloo Avenue	South	15m east of Woodycrest to 50m west of Edinburgh	8am-6pm
Waterloo Avenue	South	15m west of Alma to 52m east thereof	Anytime
Waterloo Avenue	South	27m east of Dublin to Gordon	Anytime
Waterloo Avenue	South	33m west of St. Arnaud to 50m west of Edinburgh	8am-6pm
Waterloo Avenue	South	50m east of Edinburgh to 38.4m west of Yorkshire	8am-6pm

**Schedule XV
to By-law Number (2002) – 17017**

NO PARKING

[amended by By-law (2003)-17075; (2003)-17137; (2003)-17208; (2003)-17238; (2003)-17256; (2003)-17270; (2003)-17318; (2004)-17354; (2004)-17389; (2004)-17399; (2004)-17418; (2004)-17454; (2004)-17471; (2004)-17488; (2004)-17500; (2004)-17525; (2004)-17548; (2004)-17558; (2004)-17597; (2004)-17607; (2004)-17621; (2005)-17655; (2005)-17691; (2005)-17696; (2005)-17796; (2005)-17823; (2005)-17843; (2005)-17856; (2005)-17880; (2006)-17920; (2006)-17933; (2006)-18008; (2006)-18031; (2006)-18065; (2006)-18078; (2006)-18107; (2006)-18139; (2006)-18185; (2006)-18206; (2007)-18213; (2007)-18217; (2007)-18239; (2007)-18257; (2007)-18264; (2007)-18280; (2007)-18339; (2007)-18418; (2007)-18435; (2007)-18463; (2008)-18482; (2008)-18535; (2008)-18563; (2008)-18572; (2008)-18593; (2008)-18626; (2009)-18716; (2009)-18742; (2009)-18877; (2009)-18919; (2010)-18953; (2010)-18986; (2010)-19010; (2010)-19033; (2010)-19130; (2011)-19160; (2011)-19170; (2011)-19181; (2011)-19227; (2011)-19259; (2012)-19342; (2012)-19366; (2012)-19387; (2012)-19408; (2012)-19434; (2012)-19465; (2013)-19530; (2013)-19574; (2013)-19592; (2013)-19605; (2013)-19631; (2013)-19657; (2014)-19686; (2014)-19698; (2014)-19716; (2014)-19754; (2014)-19783; (2014)-19804; (2014)-19838; (2015)-19939; (2015)-19974; (2016)-20003; (2016)-20058; (2016)-20072; (2016)-20085; (2016)-20091; (2016)-20096; (2016)-20101; (2016)-20112; (2016)-20121; (2017)-20129; (2017)-20138; (2017)-20148; (2017)-20171; (2017)-20182; (2017)-20195; (2017)-20211; (2017)-20219; (2017)-20228; (2017)-20238; (2018)-20242; (2018)-20261; (2018)-20267; (2018)-20279; (2018)-20291; (2018)-20304; (2018)-20318; (2018)-20343; (2019)-20359; (2019)-20378; (2019)-20389; (2019)-20397; (2019)-20409; (2019)-20414]

<u>Column I STREET</u>	<u>Column II SIDE</u>	<u>Column III LOCATION</u>	<u>Column IV TIME</u>
Waterloo Avenue	South	50m west of Edinburgh to 100m east thereof	Anytime
Waterloo Avenue	South	Wellington to 15m east of Woodycrest	Anytime
Waterworks Place	East	York to southerly limits	Anytime
Watson Parkway North	East	Watson Road North to Shackleton Drive	Anytime
Watson Parkway North	West	91m south of Fuller Drive to Watson	Anytime
Watson Parkway North	West	Grange Road to 91m south of Fuller Drive	8am-6pm, Mon-Fri
Waverley Drive	North	Balmoral to 13m south thereof	Anytime
Waverley Drive	South	46m west of Vermont to Windsor	Anytime
Waxwing Crescent	North	74m west of Pheasant Run Drive to 39m west thereof	Anytime
Waxwing Crescent	South	65m west of Pheasant Run Drive to 34m west thereof	Anytime
Wellington Street	Both	Macdonell to the west City limits	Anytime
Wells Street	Both	York to northerly limit	Anytime
West Acres Drive	North	34m west of Gateway to 41m east of Gateway	8:30am-4:30pm Mon – Fri
West Acres Drive	North	43m west of Gateway to 80m east thereof	Anytime
West Acres Drive	South	17m east of Northwood to 74m east thereof	Anytime
West Acres Drive	South	Gateway to 43m west thereof	Anytime
Westmount Road	Both	99m south of Division to Highview	Anytime
Westmount Road	East	17m south of Division To 25m south thereof	Anytime
Westmount Road	East	40m north of Torrance to London Road	8am-6pm Mon – Sat.
Westmount Road	East	54m south of Division to 45m south thereof	Anytime
Westmount Road	East	66m north of Torrance to London Road	8am-6pm Mon – Sat
Westmount Road	East	66m north of Torrance to Summit	Anytime

**Schedule XV
to By-law Number (2002) – 17017**

NO PARKING

[amended by By-law (2003)-17075; (2003)-17137; (2003)-17208; (2003)-17238; (2003)-17256; (2003)-17270; (2003)-17318; (2004)-17354; (2004)-17389; (2004)-17399; (2004)-17418; (2004)-17454; (2004)-17471; (2004)-17488; (2004)-17500; (2004)-17525; (2004)-17548; (2004)-17558; (2004)-17597; (2004)-17607; (2004)-17621; (2005)-17655; (2005)-17691; (2005)-17696; (2005)-17796; (2005)-17823; (2005)-17843; (2005)-17856; (2005)-17880; (2006)-17920; (2006)-17933; (2006)-18008; (2006)-18031; (2006)-18065; (2006)-18078; (2006)-18107; (2006)-18139; (2006)-18185; (2006)-18206; (2007)-18213; (2007)-18217; (2007)-18239; (2007)-18257; (2007)-18264; (2007)-18280; (2007)-18339; (2007)-18418; (2007)-18435; (2007)-18463; (2008)-18482; (2008)-18535; (2008)-18563; (2008)-18572; (2008)-18593; (2008)-18626; (2009)-18716; (2009)-18742; (2009)-18877; (2009)-18919; (2010)-18953; (2010)-18986; (2010)-19010; (2010)-19033; (2010)-19130; (2011)-19160; (2011)-19170; (2011)-19181; (2011)-19227; (2011)-19259; (2012)-19342; (2012)-19366; (2012)-19387; (2012)-19408; (2012)-19434; (2012)-19465; (2013)-19530; (2013)-19574; (2013)-19592; (2013)-19605; (2013)-19631; (2013)-19657; (2014)-19686; (2014)-19698; (2014)-19716; (2014)-19754; (2014)-19783; (2014)-19804; (2014)-19838; (2015)-19939; (2015)-19974; (2016)-20003; (2016)-20058; (2016)-20072; (2016)-20085; (2016)-20091; (2016)-20096; (2016)-20101; (2016)-20112; (2016)-20121; (2017)-20129; (2017)-20138; (2017)-20148; (2017)-20171; (2017)-20182; (2017)-20195; (2017)-20211; (2017)-20219; (2017)-20228; (2017)-20238; (2018)-20242; (2018)-20261; (2018)-20267; (2018)-20279; (2018)-20291; (2018)-20304; (2018)-20318; (2018)-20343; (2019)-20359; (2019)-20378; (2019)-20389; (2019)-20397; (2019)-20409; (2019)-20414]

<u>Column I STREET</u>	<u>Column II SIDE</u>	<u>Column III LOCATION</u>	<u>Column IV TIME</u>
Westmount Road	East	67m north of Summitt to 55m north thereof	8am-6pm Mon – Fri
Westmount Road	East	Highview to 6m south of Division	Anytime
Westmount Road	West	27m north of Torrance to 196m north thereof	Anytime
Westmount Road	West	305m south of Division to 377m north Division	Anytime
Westwood Road	Both	22m south of Wimbledon to 44m north thereof	Anytime
Westwood Road	North	Silvercreek to 33m south of Willow Road	Anytime
Westwood Road	South	Silvercreek to Rhonda	Anytime
Westwood Road	South	Willow to 33m south thereof	Anytime
Westwood Road	West	311m south of Willow to 154m south thereof	Anytime
Wheeler Avenue	West	Elizabeth to Ferguson	Anytime
Whetstone Crescent	North	East of Summerfield Drive (north leg) to 26m east thereof	Anytime
Whispering Ridge Drive	Both	Cole to Scottsdale	Anytime
Whitelaw Road	East	49m north of Shoemaker Crescent to Paisley Road	Anytime
Whitelaw Road	East	Fife Road to West Acres Drive	Anytime
Whitelaw Road	West	Paisley Road to south City limit	Anytime
Wilkie Crescent	East	Goodwin Drive (east leg) to 180m south thereof	Anytime
Wilkie Crescent	North	80m west of Pearson Street to 80m east of Pearson Street	Anytime
Wilkie Crescent	West	Goodwin Drive (west leg) to 180m south thereof	Anytime
Willow Road	Both	62m west of Westwood to 40m east of Westwood	Anytime
Willow Road	Both	Edinburgh Road to Silvercreek Parkway North	Anytime

**Schedule XV
to By-law Number (2002) – 17017**

NO PARKING

[amended by By-law (2003)-17075; (2003)-17137; (2003)-17208; (2003)-17238; (2003)-17256; (2003)-17270; (2003)-17318; (2004)-17354; (2004)-17389; (2004)-17399; (2004)-17418; (2004)-17454; (2004)-17471; (2004)-17488; (2004)-17500; (2004)-17525; (2004)-17548; (2004)-17558; (2004)-17597; (2004)-17607; (2004)-17621; (2005)-17655; (2005)-17691; (2005)-17696; (2005)-17796; (2005)-17823; (2005)-17843; (2005)-17856; (2005)-17880; (2006)-17920; (2006)-17933; (2006)-18008; (2006)-18031; (2006)-18065; (2006)-18078; (2006)-18107; (2006)-18139; (2006)-18185; (2006)-18206; (2007)-18213; (2007)-18217; (2007)-18239; (2007)-18257; (2007)-18264; (2007)-18280; (2007)-18339; (2007)-18418; (2007)-18435; (2007)-18463; (2008)-18482; (2008)-18535; (2008)-18563; (2008)-18572; (2008)-18593; (2008)-18626; (2009)-18716; (2009)-18742; (2009)-18877; (2009)-18919; (2010)-18953; (2010)-18986; (2010)-19010; (2010)-19033; (2010)-19130; (2011)-19160; (2011)-19170; (2011)-19181; (2011)-19227; (2011)-19259; (2012)-19342; (2012)-19366; (2012)-19387; (2012)-19408; (2012)-19434; (2012)-19465; (2013)-19530; (2013)-19574; (2013)-19592; (2013)-19605; (2013)-19631; (2013)-19657; (2014)-19686; (2014)-19698; (2014)-19716; (2014)-19754; (2014)-19783; (2014)-19804; (2014)-19838; (2015)-19939; (2015)-19974; (2016)-20003; (2016)-20058; (2016)-20072; (2016)-20085; (2016)-20091; (2016)-20096; (2016)-20101; (2016)-20112; (2016)-20121; (2017)-20129; (2017)-20138; (2017)-20148; (2017)-20171; (2017)-20182; (2017)-20195; (2017)-20211; (2017)-20219; (2017)-20228; (2017)-20238; (2018)-20242; (2018)-20261; (2018)-20267; (2018)-20279; (2018)-20291; (2018)-20304; (2018)-20318; (2018)-20343; (2019)-20359; (2019)-20378; (2019)-20389; (2019)-20397; (2019)-20409; (2019)-20414]

<u>Column I STREET</u>	<u>Column II SIDE</u>	<u>Column III LOCATION</u>	<u>Column IV TIME</u>
Willow Road	North	39m west of Thistle Road to 85m west thereof	Anytime
Willow Road	North	Imperial Road North to 166m west of Elmira Road North	Anytime
Willow Road	South	203m east of Elmira Road North to 187m east thereof	Anytime
Willow Road	South	27m west of Imperial Road North to 60m west thereof	Anytime
Willow Road	North	15m west of Elmira Road North to 87m west thereof	Anytime
Willow Road	North	57m west of Westwood Road to 205m west thereof	Anytime
Wilson Street	East	Gordon Street to Carden Street	Anytime
Wilson Street	West	Gordon Street to Northumberland Street	Anytime
Windsor Street	East	Waverley to 20m north thereof	Anytime
Wood Street	East	Ontario to Manitoba	Anytime
Wood Street	West	Manitoba to 17m south thereof	Anytime
Woodborough Road	North	68m east of Ironwood Road [south] to 21m west thereof	Anytime
Woodborough Road	North	225m west of Ironwood Road [south] to 35m east thereof	Anytime
Woodborough Road	South	313m west of Ironwood Road [south] to 23m east thereof	Anytime
Woodland Glen Drive	North	145m south of Wagoners Trail to 115m south thereof	Anytime
Woodland Glen Drive	West	69m east of Old Colony to 45m southeast thereof	Anytime
Woodlawn Road	Both	Victoria Road to west City limits	Anytime
Woodlawn Road	North	Ferndale to 19m east thereof	Anytime
Woodlawn Road	South	19m east of Ferndale to 37m west thereof	Anytime
Woodlawn Road	South	Victoria Road to 35m East thereof	Anytime
Woodlawn Road East	South	35m west of Atto Drive to 7m west thereof	Anytime

**Schedule XV
to By-law Number (2002) – 17017**

NO PARKING

[amended by By-law (2003)-17075; (2003)-17137; (2003)-17208; (2003)-17238; (2003)-17256; (2003)-17270; (2003)-17318; (2004)-17354; (2004)-17389; (2004)-17399; (2004)-17418; (2004)-17454; (2004)-17471; (2004)-17488; (2004)-17500; (2004)-17525; (2004)-17548; (2004)-17558; (2004)-17597; (2004)-17607; (2004)-17621; (2005)-17655; (2005)-17691; (2005)-17696; (2005)-17796; (2005)-17823; (2005)-17843; (2005)-17856; (2005)-17880; (2006)-17920; (2006)-17933; (2006)-18008; (2006)-18031; (2006)-18065; (2006)-18078; (2006)-18107; (2006)-18139; (2006)-18185; (2006)-18206; (2007)-18213; (2007)-18217; (2007)-18239; (2007)-18257; (2007)-18264; (2007)-18280; (2007)-18339; (2007)-18418; (2007)-18435; (2007)-18463; (2008)-18482; (2008)-18535; (2008)-18563; (2008)-18572; (2008)-18593; (2008)-18626; (2009)-18716; (2009)-18742; (2009)-18877; (2009)-18919; (2010)-18953; (2010)-18986; (2010)-19010; (2010)-19033; (2010)-19130; (2011)-19160; (2011)-19170; (2011)-19181; (2011)-19227; (2011)-19259; (2012)-19342; (2012)-19366; (2012)-19387; (2012)-19408; (2012)-19434; (2012)-19465; (2013)-19530; (2013)-19574; (2013)-19592; (2013)-19605; (2013)-19631; (2013)-19657; (2014)-19686; (2014)-19698; (2014)-19716; (2014)-19754; (2014)-19783; (2014)-19804; (2014)-19838; (2015)-19939; (2015)-19974; (2016)-20003; (2016)-20058; (2016)-20072; (2016)-20085; (2016)-20091; (2016)-20096; (2016)-20101; (2016)-20112; (2016)-20121; (2017)-20129; (2017)-20138; (2017)-20148; (2017)-20171; (2017)-20182; (2017)-20195; (2017)-20211; (2017)-20219; (2017)-20228; (2017)-20238; (2018)-20242; (2018)-20261; (2018)-20267; (2018)-20279; (2018)-20291; (2018)-20304; (2018)-20318; (2018)-20343; (2019)-20359; (2019)-20378; (2019)-20389; (2019)-20397; (2019)-20409; (2019)-20414]

<u>Column I STREET</u>	<u>Column II SIDE</u>	<u>Column III LOCATION</u>	<u>Column IV TIME</u>
Woodridge Drive	Both	West Acres Drive to 91m north thereof	Anytime
Woodycrest Drive	Both	Waterloo Avenue to McCall	Anytime
Woolwich Street	East	Cardigan Street to 18m north thereof	Anytime
Woolwich Street	East	101m south of Norwich to 25m south thereof	Anytime
Woolwich Street	East	147m north of Macdonell to 152m north thereof	Anytime
Woolwich Street	East	30m north of London Road To McTague Street	12pm-1pm 4:30pm-6pm
Woolwich Street	East	39.9m south of Eramosa to 56m south thereof	Anytime
Woolwich Street	East	Eramosa to 28.9m south thereof	Anytime
Woolwich Street	East	Macdonell to 119m north thereof	Anytime
Woolwich Street	East	14m south of Suffolk to 14m north thereof	Anytime
Woolwich Street	East	Norwich to London	Anytime
Woolwich Street	East	Woodlawn to 91m north Of the centre line of London Road	Anytime
Woolwich Street	West	110m north of Verney to 97m north thereof	Anytime
Woolwich Street	West	Macdonell To 175m north thereof	Anytime
Woolwich Street	West	32.5m north of Douglas to 14.5m south of Douglas	Anytime Mon. – Sat.
Woolwich Street	West	Clarke to 18m north thereof	Anytime
Woolwich Street	West	Clarke to 22m south thereof	Anytime
Woolwich Street	West	Division to 18m north thereof	Anytime
Woolwich Street	West	Division to 18m south thereof	Anytime
Woolwich Street	West	Extra to 18m north thereof	Anytime
Woolwich Street	West	Extra to 18m south thereof	Anytime
Woolwich Street	West	Macdonell to 168m north thereof	Anytime
Woolwich Street	West	Macdonell to Thorp	Anytime
Woolwich Street	West	McTague to 18m north	Anytime
Woolwich Street	West	Mont to 18m north thereof	Anytime

**Schedule XV
to By-law Number (2002) – 17017**

NO PARKING

[amended by By-law (2003)-17075; (2003)-17137; (2003)-17208; (2003)-17238; (2003)-17256; (2003)-17270; (2003)-17318; (2004)-17354; (2004)-17389; (2004)-17399; (2004)-17418; (2004)-17454; (2004)-17471; (2004)-17488; (2004)-17500; (2004)-17525; (2004)-17548; (2004)-17558; (2004)-17597; (2004)-17607; (2004)-17621; (2005)-17655; (2005)-17691; (2005)-17696; (2005)-17796; (2005)-17823; (2005)-17843; (2005)-17856; (2005)-17880; (2006)-17920; (2006)-17933; (2006)-18008; (2006)-18031; (2006)-18065; (2006)-18078; (2006)-18107; (2006)-18139; (2006)-18185; (2006)-18206; (2007)-18213; (2007)-18217; (2007)-18239; (2007)-18257; (2007)-18264; (2007)-18280; (2007)-18339; (2007)-18418; (2007)-18435; (2007)-18463; (2008)-18482; (2008)-18535; (2008)-18563; (2008)-18572; (2008)-18593; (2008)-18626; (2009)-18716; (2009)-18742; (2009)-18877; (2009)-18919; (2010)-18953; (2010)-18986; (2010)-19010; (2010)-19033; (2010)-19130; (2011)-19160; (2011)-19170; (2011)-19181; (2011)-19227; (2011)-19259; (2012)-19342; (2012)-19366; (2012)-19387; (2012)-19408; (2012)-19434; (2012)-19465; (2013)-19530; (2013)-19574; (2013)-19592; (2013)-19605; (2013)-19631; (2013)-19657; (2014)-19686; (2014)-19698; (2014)-19716; (2014)-19754; (2014)-19783; (2014)-19804; (2014)-19838; (2015)-19939; (2015)-19974; (2016)-20003; (2016)-20058; (2016)-20072; (2016)-20085; (2016)-20091; (2016)-20096; (2016)-20101; (2016)-20112; (2016)-20121; (2017)-20129; (2017)-20138; (2017)-20148; (2017)-20171; (2017)-20182; (2017)-20195; (2017)-20211; (2017)-20219; (2017)-20228; (2017)-20238; (2018)-20242; (2018)-20261; (2018)-20267; (2018)-20279; (2018)-20291; (2018)-20304; (2018)-20318; (2018)-20343; (2019)-20359; (2019)-20378; (2019)-20389; (2019)-20397; (2019)-20409; (2019)-20414]

<u>Column I STREET</u>	<u>Column II SIDE</u>	<u>Column III LOCATION</u>	<u>Column IV TIME</u>
Woolwich Street	West	Mont to 18m south thereof	Anytime
Woolwich Street	West	Powell to 54m north thereof	Anytime
Woolwich Street	West	Powell to 69m south thereof	Anytime
Woolwich Street	West	Speedvale to Woodlawn	Anytime
Woolwich Street	West	Tiffany to 18m north thereof	Anytime
Woolwich Street	West	Tiffany to 18m south thereof	Anytime
Woolwich Street	West	Verney to 18m south thereof	Anytime
Woolwich Street	West	Verney to 48m north thereof	Anytime
Woolwich Street	West	Wyndham to Suffolk	Anytime
Wyndham Street	East	4m south of Cork to 13m south thereof	Anytime
Wyndham Street	East	Carden to Howitt	Anytime
Yarmouth Street	East	Norfolk to 21 m north thereof	Anytime
Yarmouth Street	West	Norfolk to Woolwich	Anytime
Yewholme Street	Both	Oak to Renfrew	Anytime
York Road	North	60m East of Ontario to east City limits	Anytime
York Road	North	Neeve to Ontario	Anytime
York Road	North	Neeve to Wyndham(on driveway and boulevards between the curb and 2m behind the sidewalk)	Anytime
York Road	South	60m east of Ontario to Boulton	Anytime
York Road	South	Armstrong to Brockville	Anytime
York Road	South	Cityview to east city limit	Anytime
York Road	South	Wyndham to 35m east thereof	Anytime
York Road	South	115m east of Wyndham Street to 14m east thereof	Anytime
York Road	South	243m east of Wyndham Street to Hooper Street	Anytime
York Road	South	Toronto Street to Ontario Street	Anytime
York Road	South	Victoria Road South to Beaumont Crescent	Anytime
Yorkshire Street	East	Paisley Street to Liverpool Street	Anytime

**Schedule XV
to By-law Number (2002) – 17017**

NO PARKING

[amended by By-law (2003)-17075; (2003)-17137; (2003)-17208; (2003)-17238; (2003)-17256; (2003)-17270; (2003)-17318; (2004)-17354; (2004)-17389; (2004)-17399; (2004)-17418; (2004)-17454; (2004)-17471; (2004)-17488; (2004)-17500; (2004)-17525; (2004)-17548; (2004)-17558; (2004)-17597; (2004)-17607; (2004)-17621; (2005)-17655; (2005)-17691; (2005)-17696; (2005)-17796; (2005)-17823; (2005)-17843; (2005)-17856; (2005)-17880; (2006)-17920; (2006)-17933; (2006)-18008; (2006)-18031; (2006)-18065; (2006)-18078; (2006)-18107; (2006)-18139; (2006)-18185; (2006)-18206; (2007)-18213; (2007)-18217; (2007)-18239; (2007)-18257; (2007)-18264; (2007)-18280; (2007)-18339; (2007)-18418; (2007)-18435; (2007)-18463; (2008)-18482; (2008)-18535; (2008)-18563; (2008)-18572; (2008)-18593; (2008)-18626; (2009)-18716; (2009)-18742; (2009)-18877; (2009)-18919; (2010)-18953; (2010)-18986; (2010)-19010; (2010)-19033; (2010)-19130; (2011)-19160; (2011)-19170; (2011)-19181; (2011)-19227; (2011)-19259; (2012)-19342; (2012)-19366; (2012)-19387; (2012)-19408; (2012)-19434; (2012)-19465; (2013)-19530; (2013)-19574; (2013)-19592; (2013)-19605; (2013)-19631; (2013)-19657; (2014)-19686; (2014)-19698; (2014)-19716; (2014)-19754; (2014)-19783; (2014)-19804; (2014)-19838; (2015)-19939; (2015)-19974; (2016)-20003; (2016)-20058; (2016)-20072; (2016)-20085; (2016)-20091; (2016)-20096; (2016)-20101; (2016)-20112; (2016)-20121; (2017)-20129; (2017)-20138; (2017)-20148; (2017)-20171; (2017)-20182; (2017)-20195; (2017)-20211; (2017)-20219; (2017)-20228; (2017)-20238; (2018)-20242; (2018)-20261; (2018)-20267; (2018)-20279; (2018)-20291; (2018)-20304; (2018)-20318; (2018)-20343; (2019)-20359; (2019)-20378; (2019)-20389; (2019)-20397; (2019)-20409; (2019)-20414]

<u>Column I STREET</u>	<u>Column II SIDE</u>	<u>Column III LOCATION</u>	<u>Column IV TIME</u>
Yorkshire Street	East	Suffolk Street West to 38m south thereof	Anytime
Yorkshire Street	East	Waterloo Avenue to Paisley Street	Anytime Except Sundays
Yorkshire Street	West	Paisley Street to London Road West	Anytime
Yorkshire Street	West	33m south of Foster Street to 31m south thereof	Anytime
Youngman Drive	East	1m south of Smart street to 28m north thereof	Anytime
Youngman Drive	East	33m north of Smart to 83m north thereof	8am-6pm, Mon-Fri Sep 1-Jun 30
Youngman Drive	West	Smart Street to 28m north thereof	Anytime
Zaduk Place	West	156m east of Sweeney Drive to 56m east thereof	Anytime
Zaduk Pl	East	50m north of McCann St to 40m south of McCann St	Anytime
Zaduk Pl	West	50m north of McCann St to 40m south of McCann St	Anytime
Zaduk Pl	East	MacAlister Boulevard to 50m north thereof	Anytime
Zaduk Pl	West	MacAlister Boulevard to 82m north thereof	Anytime

**Schedule XVI
to By-law Number (2002) – 17017**

NO STOPPING

[amended by By-law (2003)-17075; (2003)-17111; (2003)-17270; (2004)-17354; (2004)-17389; (2004)-17443; (2004)-17500; (2004)-17525; (2004)-17597; (2004)-17607; (2005)-17696; (2005)-17752; (2005)-17843; (2005)-17880; (2005)-17886; (2006)-18008; (2006)-18107; (2006)-18147; (2006)-18185; (2006)-18206; (2007)-18213; (2007)-18280; (2007)-18339; (2007)-18463; (2008)-18482; (2008)-18593; (2008)-18626; (2009)-18808; (2009)-18877; (2010)-18953; (2010)-18986; (2010)-19010; (2010)-19033; (2010)-19130; (2011)-19160; (2011)-19170; (2011)-19181; (2011)-19227; (2012)-19366; (2012)-19387; (2012)-19465; (2012)-19478; (2013)-19530; (2013)-19574; (2013)-19592; (2013)-19631; (2014)-19686; (2014)-19698; (2014)-19804; (2014)-19838; (2015)-19939; (2016)-20085; (2016)-20101; (2017)-20148; (2017)-20182; (2017)-20195; (2017)-20238; (2018)-20248; (2018)-20267; (2018)-20279; (2018)-20304; (2018)-20318; (2018)-20343; (2019)-20397; (2019)-20409]

Column I <u>STREET</u>	Column II <u>SIDE</u>	Column III <u>LOCATION</u>	Column IV <u>TIME</u>
Alice Street	North	Huron to 58m westerly	8:30am-4:30pm Mon-Fri
Alma Street	Both	30m south of Alma Street to 30 north of Alma Street	Anytime
Alma Street	East	Suffolk to 23m south thereof	8:00am-4:30pm Mon-Fri
Alma Street	West	Suffolk to 29m south thereof	8:00am-4:30pm Mon-Fri
Applewood Crescent	East	21m north of Parkview 34m south thereof	8:00am-4:30pm Mon-Fri
Applewood Crescent	East	Elmhurst to 22m south thereof	8:00am-4:30pm Mon-Fri
Applewood Crescent	West	22m south of Elmhurst to 38m north thereof	8:00am-4:30pm Mon-Fri
Applewood Crescent	West	Parkview to 21m north thereof	8:00am-4:30pm Mon-Fri
Arnold Street	East	15m north of Paisley to 22m south of Liverpool	8:00am-4:30pm Mon-Fri Except buses
Aspenwood Place	East	78m south of Stephanie Drive to southerly limit	8:00am-9:00am, 2:30pm-3:30pm Mon-Fri, Sept 1-Jun 30
Aspenwood Place	West	Stephanie Drive to southerly limit	8:00am-9:00am, 2:30pm-3:30pm Mon-Fri, Sept 1-Jun 30
Baker Street	West	87m north of Chapel to 58m north thereof	2:00pm-10:00pm Mon-Sat
Baker Street	West	Quebec to 15m north of Chapel	Anytime
Balmoral Street	Both	36.3m east of Inverness to 65.6m west thereof	8:00am-4:30pm Mon-Fri
Beaver Meadow Drive	East	Farley Drive to 50m south thereof	8:00am-4:30pm Mon-Fri
Beaver Meadow Drive	West	Farley Drive to 12m south of Blair Drive	8:00am-4:30pm Mon-Fri
Bishop Court	North	43m south of Flanders to 51m west thereof	Anytime
Bishop Court	South	49m south of Flanders to 12m west thereof	Anytime
Bishop Court	South	71m south of Flanders to 92m west thereof	8:00am-4:30pm Mon-Fri Except buses
Bonar Place	Both	Willow Road to 45m north thereof	8:00am-4:30pm, Mon-Fri
Brant Avenue	North	43m west of Muskoka to 29m west thereof	8:00am-4:30pm Mon-Fri Except buses
Brant Avenue	North	72m west of Muskoka to 25m west thereof	8:00am-4:30pm Mon-Fri
Brant Avenue	South	64m west of Muskoka to 43m west thereof	8:00am-4:30pm Mon-Fri

**Schedule XVI
to By-law Number (2002) – 17017**

NO STOPPING

[amended by By-law (2003)-17075; (2003)-17111; (2003)-17270; (2004)-17354; (2004)-17389; (2004)-17443; (2004)-17500; (2004)-17525; (2004)-17597; (2004)-17607; (2005)-17696; (2005)-17752; (2005)-17843; (2005)-17880; (2005)-17886; (2006)-18008; (2006)-18107; (2006)-18147; (2006)-18185; (2006)-18206; (2007)-18213; (2007)-18280; (2007)-18339; (2007)-18463; (2008)-18482; (2008)-18593; (2008)-18626; (2009)-18808; (2009)-18877; (2010)-18953; (2010)-18986; (2010)-19010; (2010)-19033; (2010)-19130; (2011)-19160; (2011)-19170; (2011)-19181; (2011)-19227; (2012)-19366; (2012)-19387; (2012)-19465; (2012)-19478; (2013)-19530; (2013)-19574; (2013)-19592; (2013)-19631; (2014)-19686; (2014)-19698; (2014)-19804; (2014)-19838; (2015)-19939; (2016)-20085; (2016)-20101; (2017)-20148; (2017)-20182; (2017)-20195; (2017)-20238; (2018)-20248; (2018)-20267; (2018)-20279; (2018)-20304; (2018)-20318; (2018)-20343; (2019)-20397; (2019)-20409]

Column I <u>STREET</u>	Column II <u>SIDE</u>	Column III <u>LOCATION</u>	Column IV <u>TIME</u>
Brentwood Drive	East	19m north of June to 14m south of June	8:00am-4:30pm Mon-Fri
Brentwood Drive	West	23m north of June to 17m south of June	8:00am-4:30pm Mon-Fri
Brighton Street	North	164m west of Stevenson To 10m east thereof	8:00am-4:30pm Mon-Fri
Brighton Street	North	89m west of Stevenson 75m west thereof	8:00am-4:30pm Mon-Fri Except buses
Brighton Street	North	Stevenson Street to 89m West thereof	8:00am-4:30pm Mon-Fri
Brighton Street	South	Stevenson to 43m West thereof	8:00am-4:30pm Mon-Fri
Brown Street	Both	Colonial Drive to 49m west thereof	8:00am-4:30pm Mon-Fri
Buckthorn Crescent (east)	Both	Grange Road to 15m north thereof	Anytime
Calgary Avenue	Both	Ottawa Crescent to 40m south thereof	8:00am-4:30pm Mon-Fri
Callander Drive	Both	Ottawa Crescent to 15m north thereof	8:00am-4:30pm Mon-Fri
Cambridge Street	North	Dublin Street North to 9m west thereof	Anytime
Carden Street	South	Wyndham Street North to 50m east thereof	Anytime
Carden Street	North	Wyndham Street North to 82m east thereof	Anytime
Carden Street	North	82m east of Wyndham Street North to 64m east thereof	Anytime Except Buses, Taxi and Delivery Vehicles
Carden Street	North	Macdonell Street to 100m west thereof	Anytime
Cityview Dr	East	30m north of Lee St to 25m south of Lee St	8:00am-4:30pm Mon-Fri
Cityview Dr	West	30m north of Lee St to 30m south of Lee St	8:00am-4:30pm Mon-Fri
Clair Road West	North	Gordon Street to 42m west thereof	Anytime
Clairfields Drive East	North	37m west of Beaver Meadow Drive to 133m west thereof	8:00am-4:30pm Mon-Fri
Clairfields Drive East	South	31m east of McGarr Drive to 35m west of McGarr Drive	8:00am-4:30pm Mon-Fri
Clairfields Drive West	Both	Gordon Street to 52m west thereof	Anytime
College Avenue	Both	47m west of Scottsdale to 109m east thereof	Anytime

**Schedule XVI
to By-law Number (2002) – 17017**

NO STOPPING

[amended by By-law (2003)-17075; (2003)-17111; (2003)-17270; (2004)-17354; (2004)-17389; (2004)-17443; (2004)-17500; (2004)-17525; (2004)-17597; (2004)-17607; (2005)-17696; (2005)-17752; (2005)-17843; (2005)-17880; (2005)-17886; (2006)-18008; (2006)-18107; (2006)-18147; (2006)-18185; (2006)-18206; (2007)-18213; (2007)-18280; (2007)-18339; (2007)-18463; (2008)-18482; (2008)-18593; (2008)-18626; (2009)-18808; (2009)-18877; (2010)-18953; (2010)-18986; (2010)-19010; (2010)-19033; (2010)-19130; (2011)-19160; (2011)-19170; (2011)-19181; (2011)-19227; (2012)-19366; (2012)-19387; (2012)-19465; (2012)-19478; (2013)-19530; (2013)-19574; (2013)-19592; (2013)-19631; (2014)-19686; (2014)-19698; (2014)-19804; (2014)-19838; (2015)-19939; (2016)-20085; (2016)-20101; (2017)-20148; (2017)-20182; (2017)-20195; (2017)-20238; (2018)-20248; (2018)-20267; (2018)-20279; (2018)-20304; (2018)-20318; (2018)-20343; (2019)-20397; (2019)-20409]

Column I <u>STREET</u>	Column II <u>SIDE</u>	Column III <u>LOCATION</u>	Column IV <u>TIME</u>
College Avenue	East	15m north of Conroy to 46m south thereof	8:00am-4:30pm Mon-Fri
College Avenue	East	Dovercliffe to 30m south thereof	8:00am-4:30pm Mon-Fri
College Avenue	East	Flanders to 31m south thereof	8:00am-4:30pm Mon-Fri
College Avenue	North	18m east of Janefield to Vanier	8:00am-4:30pm Mon-Fri Except buses
College Avenue	North	54.3m west of Janefield to 80m east thereof	Anytime
College Avenue	South	38m west of Janefield to 64m east thereof	Anytime
College Avenue	West	31m south of Flanders to 91m north thereof	8:00am-4:30pm Mon-Fri
College Avenue	West	Conroy to 37m south thereof	8:00am-4:30pm Mon-Fri
College Avenue	West	Dovercliffe to 14m south thereof	8:00am-4:30pm Mon-Fri
College Avenue	West	Dovercliffe to 15m south Thereof	8:00am-4:30pm Mon-Fri
Colonial Drive	West	15m south of Brown Street to Bard Boulevard	8:00am-4:30pm Mon-Fri
Colonial Drive	East	Clough Crescent to 15m north of Brock Street	8:00am-4:30pm Mon-Fri
Colonial Drive	West	9m south of Baxter Drive to 169m north there	Anytime
Colonial Drive	East	9m south of Baxter Drive to 212m north thereof	Anytime
Couling Crescent	Both	Watson Parkway to Severn Drive	8:00am-4:30pm Mon-Fri, Sept 1 – June 30
Crimea Street	Both	Alma Street to 42m east Thereof	8:00am-4:30pm Mon-Fri
Crimea Street	North	127m east of Alma to 3m east thereof	Anytime
Crimea Street	North	90m east of Alma to 7m east thereof	Anytime
Dean Avenue	North	36m west of Talbot to 103m east thereof	Anytime
Dean Avenue	South	65m west of Talbot to 107m east thereof	Anytime
Delhi Street	East	323m north of Spring Street to 228m north thereof	Anytime
Delhi Street	Both	Speedvale Avenue to 25m south thereof	Anytime
Delhi Street	West	401m north of Spring Street to 114m south thereof	Anytime
Devere Drive	East	Crane to 28m south thereof	8:00am-4:30pm Mon-Fri

**Schedule XVI
to By-law Number (2002) – 17017**

NO STOPPING

[amended by By-law (2003)-17075; (2003)-17111; (2003)-17270; (2004)-17354; (2004)-17389; (2004)-17443; (2004)-17500; (2004)-17525; (2004)-17597; (2004)-17607; (2005)-17696; (2005)-17752; (2005)-17843; (2005)-17880; (2005)-17886; (2006)-18008; (2006)-18107; (2006)-18147; (2006)-18185; (2006)-18206; (2007)-18213; (2007)-18280; (2007)-18339; (2007)-18463; (2008)-18482; (2008)-18593; (2008)-18626; (2009)-18808; (2009)-18877; (2010)-18953; (2010)-18986; (2010)-19010; (2010)-19033; (2010)-19130; (2011)-19160; (2011)-19170; (2011)-19181; (2011)-19227; (2012)-19366; (2012)-19387; (2012)-19465; (2012)-19478; (2013)-19530; (2013)-19574; (2013)-19592; (2013)-19631; (2014)-19686; (2014)-19698; (2014)-19804; (2014)-19838; (2015)-19939; (2016)-20085; (2016)-20101; (2017)-20148; (2017)-20182; (2017)-20195; (2017)-20238; (2018)-20248; (2018)-20267; (2018)-20279; (2018)-20304; (2018)-20318; (2018)-20343; (2019)-20397; (2019)-20409]

Column I <u>STREET</u>	Column II <u>SIDE</u>	Column III <u>LOCATION</u>	Column IV <u>TIME</u>
Devere Drive	West	18m south of Crane to 11m north of Lambert	8:00am-4:30pm Mon-Fri Except buses
Devere Drive	West	18m south of Crane to 47m north thereof	8:00am-4:30pm Mon-Fri
Division Street	Both	54m west of Exhibition to 115m east thereof	8:00am-4:30pm Mon-Fri
Douglas Street	Northwest	Wyndham to 25m east thereof	Anytime
Douglas Street	South	Wyndham to 10m east thereof	Anytime
Downey Road	Both	Hanlon Pkwy to 30m west thereof	Anytime
Downey Road	North	Woodland Glen Drive to 59m west of Niska Road	Anytime
Downey Road	South	Woodland Glen Drive to 217m west thereof	Anytime
Dublin Street	Both	15m north of Durham to 34m south thereof	8:00am-4:30pm Mon-Fri
Dublin Street	East	19m north of Cork to 31m north thereof	8:00am-4:30pm Mon-Fri Except buses
Dublin Street	East	50m north of Cork to 52m north thereof	8:00am-4:30pm Mon-Fri
Dublin Street	West	36m south of Cambridge To 60m north thereof	8:00am-4:30pm Mon-Fri
Edinburgh Road	Both	39.8m north of Water to 67.8m south thereof	Anytime
Edinburgh Road	East	54.8m south of Forest to 90.2m north thereof	Anytime
Edinburgh Road	West	37.5m south of Forest to 72.9m north thereof	Anytime
Elizabeth Street	North	216m east of Victoria to 84m east thereof	8:00am-6:00pm except buses
Elmira Road	Both	Paisley Road to 62m north Thereof	Anytime
Elmira Road	Both	Paisley Road to 70m south Thereof	Anytime
Elmira Road	Both	Willow Rd to 65 m north thereof	8:00 am - 4:30 pm Mon-Fri
Elmira Road	Both	Willow Rd to 65 m south thereof	8:00 am - 4:30 pm Mon-Fri
Elmira Road	East	Westacres to 25m south thereof	8:00am-4:30pm Mon-Fri
Elmira Road	West	Westacres to 31m south thereof	8:00am-4:30pm Mon-Fri
Emma Street	North	Stevenson to Tamarack	8:00am-4:30pm Mon-Fri
Emma Street	South	13m east of Stevenson to 62m east thereof	8:00am-4:30pm Mon-Fri Except buses

**Schedule XVI
to By-law Number (2002) – 17017**

NO STOPPING

[amended by By-law (2003)-17075; (2003)-17111; (2003)-17270; (2004)-17354; (2004)-17389; (2004)-17443; (2004)-17500; (2004)-17525; (2004)-17597; (2004)-17607; (2005)-17696; (2005)-17752; (2005)-17843; (2005)-17880; (2005)-17886; (2006)-18008; (2006)-18107; (2006)-18147; (2006)-18185; (2006)-18206; (2007)-18213; (2007)-18280; (2007)-18339; (2007)-18463; (2008)-18482; (2008)-18593; (2008)-18626; (2009)-18808; (2009)-18877; (2010)-18953; (2010)-18986; (2010)-19010; (2010)-19033; (2010)-19130; (2011)-19160; (2011)-19170; (2011)-19181; (2011)-19227; (2012)-19366; (2012)-19387; (2012)-19465; (2012)-19478; (2013)-19530; (2013)-19574; (2013)-19592; (2013)-19631; (2014)-19686; (2014)-19698; (2014)-19804; (2014)-19838; (2015)-19939; (2016)-20085; (2016)-20101; (2017)-20148; (2017)-20182; (2017)-20195; (2017)-20238; (2018)-20248; (2018)-20267; (2018)-20279; (2018)-20304; (2018)-20318; (2018)-20343; (2019)-20397; (2019)-20409]

Column I <u>STREET</u>	Column II <u>SIDE</u>	Column III <u>LOCATION</u>	Column IV <u>TIME</u>
Emma Street	South	75m east of Stevenson To 51m east thereof	8:00am-4:30pm Mon-Fri
Emma Street	South	Stevenson to 13m east thereof	8:00am-4:30pm Mon-Fri
Eramosa Road	East	13.6m north of Mitchell to 61.1m south thereof	Anytime
Eramosa Road	West	19m north of Mitchell to 87.1m south thereof	Anytime
Exhibition Street	East	Powell Street to 22m south thereof	8:00am-4:30pm Mon-Fri
Exhibition Street	East	Powell to 25m north thereof	Anytime
Exhibition Street	West	22m south of Powell to 54m north thereof	8:00am-4:30pm Mon-Fri
Farley Drive	Both	32m west of Beaver Meadow Drive to 24 m east of Beaver Meadow Drive	8:00am-4:30pm Mon-Fri
Fife Road	Both	25m south of Gateway to North thereof	8:00am-4:30pm Mon-Fri
Flaherty Drive	East	Willow Road to 29m north thereof	Anytime
Flaherty Drive	West	Willow Road to 28m north thereof	Anytime
Flanders Road	North	39m east of Bishop to 71m west thereof	8:00am-4:30pm Mon-Fri
Flanders Road	South	20m west of Bishop to 66m east thereof	8:00am-4:30pm Mon-Fri
Forest Street	South	81m east of Edinburgh Road to 61m west thereof	7:30am-4:00pm Mon-Fri Except buses
Freeman Avenue	Both	15m west of Kathleen Street to 15m east of Kathleen Street	8:00am-4:30pm Mon-Fri
Freshmeadow Way	North	Stephanie Drive to 21m west thereof	8:00am-4:30pm Mon-Fri
Freshmeadow Way	South	Stephanie to 20m west thereof	8:00am-4:30pm Mon-Fri
Gateway Drive	East	15m north of Queensdale To 46m north thereof	8:00am-4:30pm Mon-Fri Except buses
Gateway Drive	East	24m north of Queensdale 47m north thereof	8:00am-4:30pm Mon-Fri
Gateway Drive	East	44m south of Queensdale to 68m north thereof	8:00am-4:30pm Mon-Fri Except buses
Gateway Drive	West	Queensdale to 44m South thereof	8:00am-4:30pm Mon-Fri
Goodwin Drive	Both	Tolton Drive to 127m west thereof	8:00am-4:30pm Mon-Fri
Gordon Street	East	12m north of the City Laneway behind the Farmers Market to 65m north thereof	Anytime

**Schedule XVI
to By-law Number (2002) – 17017**

NO STOPPING

[amended by By-law (2003)-17075; (2003)-17111; (2003)-17270; (2004)-17354; (2004)-17389; (2004)-17443; (2004)-17500; (2004)-17525; (2004)-17597; (2004)-17607; (2005)-17696; (2005)-17752; (2005)-17843; (2005)-17880; (2005)-17886; (2006)-18008; (2006)-18107; (2006)-18147; (2006)-18185; (2006)-18206; (2007)-18213; (2007)-18280; (2007)-18339; (2007)-18463; (2008)-18482; (2008)-18593; (2008)-18626; (2009)-18808; (2009)-18877; (2010)-18953; (2010)-18986; (2010)-19010; (2010)-19033; (2010)-19130; (2011)-19160; (2011)-19170; (2011)-19181; (2011)-19227; (2012)-19366; (2012)-19387; (2012)-19465; (2012)-19478; (2013)-19530; (2013)-19574; (2013)-19592; (2013)-19631; (2014)-19686; (2014)-19698; (2014)-19804; (2014)-19838; (2015)-19939; (2016)-20085; (2016)-20101; (2017)-20148; (2017)-20182; (2017)-20195; (2017)-20238; (2018)-20248; (2018)-20267; (2018)-20279; (2018)-20304; (2018)-20318; (2018)-20343; (2019)-20397; (2019)-20409]

Column I <u>STREET</u>	Column II <u>SIDE</u>	Column III <u>LOCATION</u>	Column IV <u>TIME</u>
Gordon Street	East	City Laneway behind the Farmers Market to 12m north thereof	Sunday-Friday
Grange Road	North	57m west of Auden Road to 156m west thereof	8:00am-4:30pm Mon-Fri
Grange Road	North	30m west of Kearney St to 30m east of Kearney St	Anytime
Grange Road	South	30m west of Kearney St to 30m east of Kearney St	Anytime
Grange Road	North	Ireland Place to 160m east thereof	8:00am-4:30pm Mon-Fri, Sep 1-Jun 30
Grange Road	North	Esker Run to 193m west thereof	8:00am-4:30pm Mon-Fri, Sep 1-Jun 30
Grange Road	North	15m west of Buckthorn Crescent (west) to 33m west of Brydges Court	Anytime
Grange Road	South	O'Connor Lane to 80m east thereof	8:00am-4:30pm Mon-Fri, Sep 1-Jun 30
Grange Road	South	130m east of O'Connor Lane to 80m east thereof	Anytime
Grange Road	South	210m east of O'Connor Lane to 40m east thereof	Anytime (except buses)
Grange Road	South	197m west of Clythe Creek Drive to 30m west thereof	8:00am-4:30pm Mon-Fri, Sep 1-Jun 30
Greengate Road	Both	Silvercreek to 36m east thereof	Anytime
Grey Oak Drive	Both	Colonial Drive to 49m west thereof	8:00am-4:30pm Mon-Fri
Guelph Street	East	Suffolk to 31m south thereof	8:00am-4:30pm Mon-Fri
Guelph Street	West	30m north of Suffolk to 63m south thereof	8:00am-4:30pm Mon-Fri
Guelph Street	West	69m north of Paisley to 61m north thereof	8:00am-4:30pm Mon-Fri Except Buses
Hadati Road	East	Upton to 53m south thereof	8:00am-4:30pm Mon-Fri
Hall Avenue	Both	Goodwin Drive to 215m north thereof	8:00am-4:30pm Mon-Fri
Harvard Road	Both	Youngman Drive to 53m south Thereof	8:00am-4:30pm Mon-Fri
Harvard Road	East	McElderry to 24m north Thereof	8:00am-4:30pm Mon-Fri
Harvard Road	West	McElderry to 27m north Thereof	8:00am-4:30pm Mon-Fri
Harvard Road	West	Upton to 58m south thereof	8:00am-4:30pm Mon-Fri
Heritage Drive	North	Gordon Street to 45m west thereof	Anytime
Huron Street	West	18m north of Alice to 68m north thereof	8:00am-4:30pm Mon-Fri Except buses

**Schedule XVI
to By-law Number (2002) – 17017**

NO STOPPING

[amended by By-law (2003)-17075; (2003)-17111; (2003)-17270; (2004)-17354; (2004)-17389; (2004)-17443; (2004)-17500; (2004)-17525; (2004)-17597; (2004)-17607; (2005)-17696; (2005)-17752; (2005)-17843; (2005)-17880; (2005)-17886; (2006)-18008; (2006)-18107; (2006)-18147; (2006)-18185; (2006)-18206; (2007)-18213; (2007)-18280; (2007)-18339; (2007)-18463; (2008)-18482; (2008)-18593; (2008)-18626; (2009)-18808; (2009)-18877; (2010)-18953; (2010)-18986; (2010)-19010; (2010)-19033; (2010)-19130; (2011)-19160; (2011)-19170; (2011)-19181; (2011)-19227; (2012)-19366; (2012)-19387; (2012)-19465; (2012)-19478; (2013)-19530; (2013)-19574; (2013)-19592; (2013)-19631; (2014)-19686; (2014)-19698; (2014)-19804; (2014)-19838; (2015)-19939; (2016)-20085; (2016)-20101; (2017)-20148; (2017)-20182; (2017)-20195; (2017)-20238; (2018)-20248; (2018)-20267; (2018)-20279; (2018)-20304; (2018)-20318; (2018)-20343; (2019)-20397; (2019)-20409]

Column I <u>STREET</u>	Column II <u>SIDE</u>	Column III <u>LOCATION</u>	Column IV <u>TIME</u>
Imperial Road	Both	From a point 68m north of Deerpath to a point 101m north thereof	Anytime
Imperial Road	North	32m west of Stephanie to 48m east thereof	8:00am-4:30pm Mon-Fri
Imperial Road	South	30m west of Stephanie to 47m east thereof	8:00am-4:30pm Mon-Fri
Imperial Road S	West	Pinetree Drive to 93m south thereof	8:00am-4:30pm Mon-Fri
Imperial Road South	Both	Wellington Street West to 62m north thereof	Anytime
Ironwood Road	Both	115m east of Scottsdale To 64m east thereof	8:00am-4:30pm Mon-Fri
June Avenue	North	47m east of Strathmere Street to 40m east thereof	8:00am-4:30pm Mon-Fri Except buses
June Avenue	North	87m east of Strathmere Street to 90m east thereof	8:00am-4:30pm Mon-Fri
June Avenue	South	131m east of Strathmere to 30m east thereof	8:00am-4:30pm Mon-Fri
Kathleen Street	Both	22m north of Freeman Avenue to 23m south of Freeman Avenue	8:00am-4:30pm Mon-Fri
Kearney Street	East	Lee St to 25m north thereof	8:00am-4:30pm Mon-Fri
Kearney Street	West	Lee St to 30m north thereof	8:00am-4:30pm Mon-Fri
Kensington Street	North	Stevenson to the easterly limit	8:00am-4:30pm Mon-Fri
Kortright Road East	Both	Gordon Street to 47m east thereof	Anytime
Lane Street	East	Ryan to 26m south thereof	8:00am-4:30pm Mon-Fri
Lane Street	West	27m south of Ryan to 34m north thereof	8:00am-4:30pm Mon-Fri
Lee Street	North	Cityview Dr to 30m east of Kearney St	8:00am-4:30pm Mon-Fri
Lee Street	South	Cityview Dr to 30m east of Kearney St	8:00am-4:30pm Mon-Fri
Lemon Street	Both	Metcalfe Street to 22m east thereof	8:00am-4:30pm Mon-Fri September 1 – June 30
Lemon Street	North	Metcalfe Street to 20m west thereof	8:00am-4:30pm Mon-Fri September 1 – June 30
Lemon Street	South	Metcalfe Street to 27m west thereof	8:00am-4:30pm Mon-Fri September 1 – June 30
Lemon Street	North	St. Catharine Street to 15m east thereof	8:00am-4:30pm Mon-Fri September 1 – June 30

**Schedule XVI
to By-law Number (2002) – 17017**

NO STOPPING

[amended by By-law (2003)-17075; (2003)-17111; (2003)-17270; (2004)-17354; (2004)-17389; (2004)-17443; (2004)-17500; (2004)-17525; (2004)-17597; (2004)-17607; (2005)-17696; (2005)-17752; (2005)-17843; (2005)-17880; (2005)-17886; (2006)-18008; (2006)-18107; (2006)-18147; (2006)-18185; (2006)-18206; (2007)-18213; (2007)-18280; (2007)-18339; (2007)-18463; (2008)-18482; (2008)-18593; (2008)-18626; (2009)-18808; (2009)-18877; (2010)-18953; (2010)-18986; (2010)-19010; (2010)-19033; (2010)-19130; (2011)-19160; (2011)-19170; (2011)-19181; (2011)-19227; (2012)-19366; (2012)-19387; (2012)-19465; (2012)-19478; (2013)-19530; (2013)-19574; (2013)-19592; (2013)-19631; (2014)-19686; (2014)-19698; (2014)-19804; (2014)-19838; (2015)-19939; (2016)-20085; (2016)-20101; (2017)-20148; (2017)-20182; (2017)-20195; (2017)-20238; (2018)-20248; (2018)-20267; (2018)-20279; (2018)-20304; (2018)-20318; (2018)-20343; (2019)-20397; (2019)-20409]

Column I <u>STREET</u>	Column II <u>SIDE</u>	Column III <u>LOCATION</u>	Column IV <u>TIME</u>
London Road	North	30m west of Exhibition to 64m east thereof	Anytime
London Road	South	30m west of Exhibition to 67m east thereof	Anytime
Lynwood Avenue	East	College Avenue West to Lynwood Place	8:00am-4:30pm Mon-Fri
McCann Drive	North	182m west of Zaduk Place to 90m west thereof	8:00am-4:30pm Mon-Fri September 1 – June 30
McCann Drive	South	Kirvan Drive to Zaduk Place	8:00am-4:30pm Mon-Fri September 1 – June 30
Macdonell Street	North	5m west of Carden to 51m west thereof	Anytime
Macdonell Street	North	162m east of Norfolk Street to 14m east thereof	Anytime
Macdonell Street	North	46m east of Norfolk Street to 28m east thereof	Anytime
Macdonell Street	North	96m east of Norfolk Street to 33m east thereof	Anytime Except Buses
Macdonell Street	South	Wilson Street to 20m east thereof	Anytime, except buses
Maple Street	East	Water Street to 100m south thereof	8:00am-4:30pm Mon-Fri except buses
Maple Street	West	Water Street to 67m south thereof	8:00am-4:30pm Mon-Fri
McElderry Road	North	50m east of McElderry to 33m east thereof	8:00am-4:30pm Mon-Fri
McElderry Road	South	44m east of McElderry to 39m east thereof	8:00am-4:30pm Mon-Fri
McGarr Drive	East	Clairfields Drive E to 25m south thereof	8:00am-4:30pm Mon-Fri
McGarr Drive	West	Clairfields Drive E to 15m south thereof	8:00am-4:30pm Mon-Fri
Metcalfe Street	Both	Emma to 18m north thereof	8:00am-4:30pm Mon-Fri
Metcalfe Street	Both	Palmer to 15m north thereof	8:00am-4:30pm Mon-Fri
Metcalfe Street	East	Lemon to Bennett	8:00am-4:30pm Mon-Fri September 1 – June 30
Metcalfe Street	West	Lemon to Bennett	8:00am-4:30pm Mon-Fri September 1 – June 30
Metcalfe Street	West	Lemon Street to 34m south thereof	8:00am-4:30pm Mon-Fri September 1 – June 30
Metcalfe Street	East	Lemon Street to 30m south thereof	8:00am-4:30pm Mon-Fri September 1 – June 30

**Schedule XVI
to By-law Number (2002) – 17017**

NO STOPPING

[amended by By-law (2003)-17075; (2003)-17111; (2003)-17270; (2004)-17354; (2004)-17389; (2004)-17443; (2004)-17500; (2004)-17525; (2004)-17597; (2004)-17607; (2005)-17696; (2005)-17752; (2005)-17843; (2005)-17880; (2005)-17886; (2006)-18008; (2006)-18107; (2006)-18147; (2006)-18185; (2006)-18206; (2007)-18213; (2007)-18280; (2007)-18339; (2007)-18463; (2008)-18482; (2008)-18593; (2008)-18626; (2009)-18808; (2009)-18877; (2010)-18953; (2010)-18986; (2010)-19010; (2010)-19033; (2010)-19130; (2011)-19160; (2011)-19170; (2011)-19181; (2011)-19227; (2012)-19366; (2012)-19387; (2012)-19465; (2012)-19478; (2013)-19530; (2013)-19574; (2013)-19592; (2013)-19631; (2014)-19686; (2014)-19698; (2014)-19804; (2014)-19838; (2015)-19939; (2016)-20085; (2016)-20101; (2017)-20148; (2017)-20182; (2017)-20195; (2017)-20238; (2018)-20248; (2018)-20267; (2018)-20279; (2018)-20304; (2018)-20318; (2018)-20343; (2019)-20397; (2019)-20409]

Column I <u>STREET</u>	Column II <u>SIDE</u>	Column III <u>LOCATION</u>	Column IV <u>TIME</u>
Meyer Drive	Both	Ottawa Crescent to 17m west thereof	8:00am-4:30pm Mon-Fri
Meyer Drive	West	142m south of Laverne to 60m south thereof	8:00am-4:30pm Mon-Fri Except buses
Norfolk Street	West	45m south of Commercial to Waterloo	Anytime
Norfolk Street	West	Norwich to Oxford	8:00am-4:30pm Mon-Fri
Norfolk Street	West	Paisley to 19m south of Commercial	Anytime
Northumberland	Both	Dublin to 30m west	8:00am-4:30pm Mon-Fri
Ontario Street	South	30m west of Wood Street to 46m west of Wood Street	Anytime
Ottawa Crecent	North	15m east of Callander Drive to 32m west of Calgary Avenue	8:00am-4:30pm Mon-Fri
Ottawa Crecent	West	23m north of Meyer Drive to 22m south of Meyer Drive	8:00am-4:30pm Mon-Fri
Ottawa Crescent	North	29m east of Calgary to Meyer Drive	8:00am-4:30pm Mon-Fri
Ottawa Crescent	North	32m west of Calgary Avenue to 34m west thereof	8:00am-4:30pm Mon-Fri Except buses
Ottawa Crescent	North	40m west of Calgary to 30m west thereof	8:00am-4:30pm Mon-Fri Except buses
Ottawa Crescent	North	70m west of Calgary to 47m west thereof	8:00am-4:30pm Mon-Fri
Ottawa Crescent	South	117m west of Calgary to 30m east of Calgary	8:00am-4:30pm Mon-Fri
Paisley Road	Both	Elmira Road to 36m West thereof	Anytime
Paisley Road	Both	Elmira Road to 56m east thereof	Anytime
Paisley Road	North	30m west of Alma Street to 30m west of Alma Street	Anytime
Paisley Road	South	115m east of Goldie Avenue to 30m east of Alma Street	Anytime
Paisley Road	South	9m east of Goldie Avenue to 61m east thereof	Anytime, except Sundays, 8:00 am – 2:00 pm
Paisley Road	South	Goldie Avenue to 9m east thereof	Anytime
Palmer Street	Both	20m west of Jane to 35m east thereof	8:00am-4:30pm Mon-Fri
Poppy Drive East	North	37m west of Hawkins Drive to 15m west thereof	Anytime, Buses Excepted
Poppy Drive East	North	16m east of Gordon Street to 31m east thereof	Anytime, Buses Excepted
Powell Street	North	18m east of Exhibition to 81m east thereof	8:00am-4:30pm Mon-Fri Except buses
Powell Street	North	99m east of Exhibition to Central	8:00am-4:30pm Mon-Fri

**Schedule XVI
to By-law Number (2002) – 17017**

NO STOPPING

[amended by By-law (2003)-17075; (2003)-17111; (2003)-17270; (2004)-17354; (2004)-17389; (2004)-17443; (2004)-17500; (2004)-17525; (2004)-17597; (2004)-17607; (2005)-17696; (2005)-17752; (2005)-17843; (2005)-17880; (2005)-17886; (2006)-18008; (2006)-18107; (2006)-18147; (2006)-18185; (2006)-18206; (2007)-18213; (2007)-18280; (2007)-18339; (2007)-18463; (2008)-18482; (2008)-18593; (2008)-18626; (2009)-18808; (2009)-18877; (2010)-18953; (2010)-18986; (2010)-19010; (2010)-19033; (2010)-19130; (2011)-19160; (2011)-19170; (2011)-19181; (2011)-19227; (2012)-19366; (2012)-19387; (2012)-19465; (2012)-19478; (2013)-19530; (2013)-19574; (2013)-19592; (2013)-19631; (2014)-19686; (2014)-19698; (2014)-19804; (2014)-19838; (2015)-19939; (2016)-20085; (2016)-20101; (2017)-20148; (2017)-20182; (2017)-20195; (2017)-20238; (2018)-20248; (2018)-20267; (2018)-20279; (2018)-20304; (2018)-20318; (2018)-20343; (2019)-20397; (2019)-20409]

Column I <u>STREET</u>	Column II <u>SIDE</u>	Column III <u>LOCATION</u>	Column IV <u>TIME</u>
Powell Street	North	Exhibition to 18m east thereof	Anytime
Powell Street	South	Exhibition to Central	8:00am-4:30pm Mon-Fri
Quebec Street	South	Norfolk to 53m east thereof	8:00am-4:30pm Mon-Fri
Rickson Avenue	East	4m south of McElderry to 37m north thereof	8:00am-4:30pm Mon-Fri
Rickson Avenue	West	38m north of McCurdy Road to 38m north thereof	8:00am-4:30pm Mon-Fri
Rickson Avenue	West	McElderry to 26m north thereof	8:00am-4:30pm Mon-Fri
Rickson Avenue	West	27m south of Darnell Road to 88m north thereof	Anytime
Rickson Avenue	East	29m south of Darnell Road to 91m north thereof	Anytime
Rochelle Drive	East	Stephanie Drive to 24m south thereof	8:00am-4:30pm Mon-Fri
Rochelle Drive	East	Suzanna Drive to 24m south of Stephanie Drive	8:00am-9:00am, 2:30pm-3:30pm Mon-Fri, Sept 1-Jun 30
Rochelle Drive	West	Stephanie Drive to 15m south thereof	8:00am-4:30pm Mon-Fri
Rosewood Avenue	East	51m north of Paisley to 49m north thereof	8:00am-4:30pm Mon-Fri Except buses
Scottsdale Drive	West	255m south of College to 43m south thereof	8:00am-4:30pm Mon-Fri Except buses
Shallmar Court	East	64m south of Stephanie Drive to southerly limit	8:00am-9:00am, 2:30pm-3:30pm Mon-Fri, Sept 1-Jun 30
Shallmar Court	West	Stephanie Drive to southerly limit	8:00am-9:00am, 2:30pm-3:30pm Mon-Fri, Sept 1-Jun 30
Speedvale Avenue	Both	40m west of Renfield to 75m east thereof	Anytime
Speedvale Avenue	Both	Silvercreek to Hanlon	Anytime
Speedvale Avenue	North	47m west of Renfield to 73m east thereof	Anytime
Speedvale Avenue	South	47m west of Renfield to 78m east thereof	Anytime
St. Catharine Street	East	70m north of Lemon to 114m south of Eramosa	8:00am-4:30pm Mon-Fri Except buses
St. Catharine Street	West	Lemon Street to 24m north thereof	8:00am-4:30pm Mon-Fri September 1 – June 30
St. Catharine Street	East	Lemon Street to 21m north thereof	8:00am-4:30pm Mon-Fri September 1 – June 30

**Schedule XVI
to By-law Number (2002) – 17017**

NO STOPPING

[amended by By-law (2003)-17075; (2003)-17111; (2003)-17270; (2004)-17354; (2004)-17389; (2004)-17443; (2004)-17500; (2004)-17525; (2004)-17597; (2004)-17607; (2005)-17696; (2005)-17752; (2005)-17843; (2005)-17880; (2005)-17886; (2006)-18008; (2006)-18107; (2006)-18147; (2006)-18185; (2006)-18206; (2007)-18213; (2007)-18280; (2007)-18339; (2007)-18463; (2008)-18482; (2008)-18593; (2008)-18626; (2009)-18808; (2009)-18877; (2010)-18953; (2010)-18986; (2010)-19010; (2010)-19033; (2010)-19130; (2011)-19160; (2011)-19170; (2011)-19181; (2011)-19227; (2012)-19366; (2012)-19387; (2012)-19465; (2012)-19478; (2013)-19530; (2013)-19574; (2013)-19592; (2013)-19631; (2014)-19686; (2014)-19698; (2014)-19804; (2014)-19838; (2015)-19939; (2016)-20085; (2016)-20101; (2017)-20148; (2017)-20182; (2017)-20195; (2017)-20238; (2018)-20248; (2018)-20267; (2018)-20279; (2018)-20304; (2018)-20318; (2018)-20343; (2019)-20397; (2019)-20409]

Column I <u>STREET</u>	Column II <u>SIDE</u>	Column III <u>LOCATION</u>	Column IV <u>TIME</u>
Stephanie Drive	East	39m north of Freshmeadow Way to 48m south thereof	8:00am-4:30pm Mon-Fri
Stephanie Drive	North	116m west of Imperial Road South to 30m west of Rochelle Drive	8:00am-4:30pm Mon-Fri
Stephanie Drive	North	30m west of Imperial Road South to 86m west thereof	8:00am-9:00am, 2:30pm-3:30pm Mon-Fri, Sept 1-Jun 30
Stephanie Drive	North	30m west of Rochelle Drive to 23m west thereof	8:00am-4:30pm Mon-Fri Except buses
Stephanie Drive	South	28m east of Rochelle Drive to 25m west of Imperial Road South	8:00am-9:00am, 2:30pm-3:30pm Mon-Fri, Sept 1-Jun 30
Stephanie Drive	South	34m west of Rochelle Drive to 28m east of Rochelle Drive	8:00am-4:30pm Mon-Fri
Stephanie Drive	South	Aspenwood Place to 34m west of Rochelle Drive	8:00am-9:00am, 2:30pm-3:30pm Mon-Fri, Sept 1-Jun 30
Stephanie Drive	West	20m north of Freshmeadow Way to 37m south thereof	8:00am-4:30pm, Mon-Fri
Stevenson Street North	Both	Eramosa Road to 50m south thereof	Anytime
Stevenson Street North	East	50m south of Speedvale Avenue East to 28m north of Balsam Drive	8:00am-4:30pm Mon-Fri Except buses
Stevenson Street North	East	Balsam Drive to 53m south thereof	8:00am-4:30pm Mon-Fri Except buses
Stevenson Street North	East	Speedvale Avenue East to 50m south thereof	Anytime
Stevenson Street South	East	Empire Street to Elizabeth Street	Anytime
Suffolk Street	North	21m west of Dublin to 48m east thereof	8:00am-4:30pm Mon-Fri
Suffolk Street West	South	42m east of Dublin Street to 71m west thereof	8:00am-4:30pm Mon-Fri
Vancouver Drive	East	Ottawa Crescent to 64m south thereof	8:00am-4:30pm Mon-Fri
Vancouver Drive	West	Ottawa Crescent to 62m South thereof	8:00am-4:30pm Mon-Fri
Victoria Road	East	191m north of Brant to 38m north thereof	8:00am-4:30pm Mon-Fri Except buses
Victoria Road	East	40m north of Greenview to 65m south thereof	Anytime
Victoria Road	East	96.8m north of Grange to 60.2m north thereof	Anytime
Victoria Road	West	40m north of Greenview to 62m south thereof	Anytime

**Schedule XVI
to By-law Number (2002) – 17017**

NO STOPPING

[amended by By-law (2003)-17075; (2003)-17111; (2003)-17270; (2004)-17354; (2004)-17389; (2004)-17443; (2004)-17500; (2004)-17525; (2004)-17597; (2004)-17607; (2005)-17696; (2005)-17752; (2005)-17843; (2005)-17880; (2005)-17886; (2006)-18008; (2006)-18107; (2006)-18147; (2006)-18185; (2006)-18206; (2007)-18213; (2007)-18280; (2007)-18339; (2007)-18463; (2008)-18482; (2008)-18593; (2008)-18626; (2009)-18808; (2009)-18877; (2010)-18953; (2010)-18986; (2010)-19010; (2010)-19033; (2010)-19130; (2011)-19160; (2011)-19170; (2011)-19181; (2011)-19227; (2012)-19366; (2012)-19387; (2012)-19465; (2012)-19478; (2013)-19530; (2013)-19574; (2013)-19592; (2013)-19631; (2014)-19686; (2014)-19698; (2014)-19804; (2014)-19838; (2015)-19939; (2016)-20085; (2016)-20101; (2017)-20148; (2017)-20182; (2017)-20195; (2017)-20238; (2018)-20248; (2018)-20267; (2018)-20279; (2018)-20304; (2018)-20318; (2018)-20343; (2019)-20397; (2019)-20409]

Column I <u>STREET</u>	Column II <u>SIDE</u>	Column III <u>LOCATION</u>	Column IV <u>TIME</u>
Victoria Road S	Both	York Road to Eramosa River	Anytime
Victoria Road North	East	635m north of Mussen Street to 34m north thereof	Anytime
Victoria Road North	West	516m north of Goldenview Drive to 34m north thereof	Anytime
Water Street	Both	Edinburgh Road to 33m west thereof	Anytime
Water Street	North	36m east of Maple Street to 90m west thereof	8:00am-4:30pm Mon-Fri
Water Street	North	43m west of Maple Street to 123m west thereof	8:00am-4:30pm Mon-Fri Except buses
Water Street	South	Maple Street to 110m west thereof	8:00am-4:30pm Mon-Fri, Sept 1 – June 30
Water Street	South	Maple Street to 36m east thereof	8:00am-4:30pm Mon-Fri
Waterloo Avenue	Both	39m west of Dublin to 66m east thereof	Anytime
Waterloo Avenue	North	33m west of Yorkshire Street to 59m east thereof	Anytime
Waterloo Avenue	North	Alma Street to 32m east thereof	8:00am-4:30pm Mon-Fri
Waterloo Avenue	North	Fergus Street to 7m east thereof	8:00am-4:30pm Mon-Fri
Waterloo Avenue	South	15m west of Alma Street to 52m east thereof	8:00am-4:30pm Mon-Fri
Watson Parkway	Both	Couling Crescent (south) to 127m south thereof	8:00am-4:30pm Mon-Fri, Sept 1 – June 30
Waterloo Avenue	South	38.4m west of Yorkshire Street to 53.6m east thereof	Anytime
Waverley Drive	North	114m west of Vermont Street to 62m west thereof	8:00am-4:30pm Mon-Fri Except buses
Waverley Drive	North	51m west of Vermont Street to 63m west thereof	8:00am-4:30pm Mon-Fri
Waverley Drive	North	Windsor Street to 20m east thereof	8:00am-4:30pm Mon-Fri
Waverley Drive	North	Windsor Street to 27m west thereof	8:00am-4:30pm Mon-Fri
Waverley Drive	South	46m west of Vermont Street to Windsor Street	8:00am-4:30pm Mon-Fri
Wellington Street West	Both	Imperial Road South to 165m east thereof	Anytime
West Acres Drive	North	43m west of Gateway Drive to 80m east thereof	8:00am-4:30pm Mon-Fri
West Acres Drive	South	Gateway Drive to 43m west thereof	8:00am-4:30pm Mon-Fri
Westmount Road	East	66m north of Torrance Crescent to 128m north thereof	8:00am-4:30pm Mon-Fri

**Schedule XVI
to By-law Number (2002) – 17017**

NO STOPPING

[amended by By-law (2003)-17075; (2003)-17111; (2003)-17270; (2004)-17354; (2004)-17389; (2004)-17443; (2004)-17500; (2004)-17525; (2004)-17597; (2004)-17607; (2005)-17696; (2005)-17752; (2005)-17843; (2005)-17880; (2005)-17886; (2006)-18008; (2006)-18107; (2006)-18147; (2006)-18185; (2006)-18206; (2007)-18213; (2007)-18280; (2007)-18339; (2007)-18463; (2008)-18482; (2008)-18593; (2008)-18626; (2009)-18808; (2009)-18877; (2010)-18953; (2010)-18986; (2010)-19010; (2010)-19033; (2010)-19130; (2011)-19160; (2011)-19170; (2011)-19181; (2011)-19227; (2012)-19366; (2012)-19387; (2012)-19465; (2012)-19478; (2013)-19530; (2013)-19574; (2013)-19592; (2013)-19631; (2014)-19686; (2014)-19698; (2014)-19804; (2014)-19838; (2015)-19939; (2016)-20085; (2016)-20101; (2017)-20148; (2017)-20182; (2017)-20195; (2017)-20238; (2018)-20248; (2018)-20267; (2018)-20279; (2018)-20304; (2018)-20318; (2018)-20343; (2019)-20397; (2019)-20409]

Column I <u>STREET</u>	Column II <u>SIDE</u>	Column III <u>LOCATION</u>	Column IV <u>TIME</u>
Westmount Road	West	57m north of Torrance Crescent to 99m north thereof	8:00am-4:30pm Mon-Fri
Westmount Road	West	78m south of Division Street to 53m south thereof	8:00am-9:00 am and 2:30pm-4:00pm, Mon-Fri
Westwood Road	West	37m north of Willow Road to 221m north thereof	8:00am-4:30pm Mon-Fri
Willow Road	North	96m east of Westwood Road to 51m east thereof	8:00am-4:30pm, Mon-Fri (except buses)
Willow Road	North	225m east of Elmira Road North to 318m east thereof	8:00am-4:30pm Mon-Fri
Willow Road	South	203m east of Elmira Road North to 187m east thereof	8:00am-4:30pm Mon-Fri
Willow Road	South	95m east of Elmira Road North to 50m east thereof	Anytime (except buses)
Wilson Street	West	Macdonell Street to 16.5m south thereof	Anytime
Wilson Street	West	Northumberland Street to 15.3m north thereof	Anytime
Wilton Road	West	Simmonds Drive to 94m south thereof	8:30am-4:30pm Mon-Fri
Wimbledon Road	East	Easterly intersection of Westwood Road to 73m north thereof	8:00am-4:30pm Mon-Fri September 1 –June 30
Windsor Street	Both	Waverley Drive to 50m north thereof	8:00am-4:30pm Mon-Fri
Woodlawn Road West	North	Imperial Rd to West City Limits	Anytime
Woodlawn Road East	North	Ferndale Avenue to 19m east thereof	8:00am-4:30pm Mon-Fri
Woodlawn Road East	South	19m east of Ferndale Avenue to 37m west thereof	8:00am-4:30pm Mon-Fri
Woodlawn Road West	Both	30m west of Nicklin Road to 165m east of Nicklin Road	Anytime
Woolwich Street	Both	54m north of Clarence Street to 71m south thereof	Anytime
Woolwich Street	East	32.4m north of Cardigan Street to 27m north thereof	Anytime
Woolwich Street	East	32.5m south of Douglas Street to 82m south thereof	Anytime
Woolwich Street	East	London Road to 37.7m north thereof	Anytime
Woolwich Street	West	14.6m south of Douglas Street to Guelph Centre Laneway	Anytime

**Schedule XVI
to By-law Number (2002) – 17017**

NO STOPPING

[amended by By-law (2003)-17075; (2003)-17111; (2003)-17270; (2004)-17354; (2004)-17389; (2004)-17443; (2004)-17500; (2004)-17525; (2004)-17597; (2004)-17607; (2005)-17696; (2005)-17752; (2005)-17843; (2005)-17880; (2005)-17886; (2006)-18008; (2006)-18107; (2006)-18147; (2006)-18185; (2006)-18206; (2007)-18213; (2007)-18280; (2007)-18339; (2007)-18463; (2008)-18482; (2008)-18593; (2008)-18626; (2009)-18808; (2009)-18877; (2010)-18953; (2010)-18986; (2010)-19010; (2010)-19033; (2010)-19130; (2011)-19160; (2011)-19170; (2011)-19181; (2011)-19227; (2012)-19366; (2012)-19387; (2012)-19465; (2012)-19478; (2013)-19530; (2013)-19574; (2013)-19592; (2013)-19631; (2014)-19686; (2014)-19698; (2014)-19804; (2014)-19838; (2015)-19939; (2016)-20085; (2016)-20101; (2017)-20148; (2017)-20182; (2017)-20195; (2017)-20238; (2018)-20248; (2018)-20267; (2018)-20279; (2018)-20304; (2018)-20318; (2018)-20343; (2019)-20397; (2019)-20409]

Column I <u>STREET</u>	Column II <u>SIDE</u>	Column III <u>LOCATION</u>	Column IV <u>TIME</u>
Woolwich Street	West	34m north of Division Street to 62m north thereof	Anytime
Woolwich Street	West	Division Street to 31.7m south thereof	Anytime
Woolwich Street	West	Edwin Street to McTague Street	Anytime
Woolwich Street	West	Guelph Centre Laneway to 30m south thereof	Anytime (except buses)
Woolwich Street	West	Norwich Street to Charles Street	Anytime
Woolwich Street	West	Speedvale Avenue to 150m south thereof	Anytime
Woolwich Street	West	Wyndham Street to 47.8m north of Baker Street	Anytime
Wyndham Street	West	Woolwich Street to 47m south thereof	Anytime Except buses
Wyndham Street	Both	Carden to Farquhar	Anytime
Wyndham Street	West	Quebec Street to Cork Street	Anytime Except buses
Wyndham Street	East	Douglas Street to 85m south thereof	Anytime Except buses
Wyndham Street	Both	Carden Street to Wellington Street East	Anytime
York Road	North	27.6m west of Toronto Street to 50.6m east thereof	Anytime
York Road	South	47m west of Toronto Street to 76.3m east thereof	Anytime
York Road	South	Brockville Avenue to 37m east thereof	Anytime
Youngman Drive	East	9m south of Smart Street to 43m north thereof	8:30am-4:30pm Mon-Fri
Youngman Drive	North	Harvard to 24m west thereof	8:30am-4:30pm Mon-Fri
Youngman Drive	South	Harvard to 24m west thereof	8:30am-4:30pm Mon-Fri
Youngman Drive	West	Smart Street to 126m north thereof	8:30am-4:30pm Mon-Fri
Zaduk Pl	East	105m north of McCann St to 40m south of McCann St	8:00am-4:30pm Mon-Fri
Zaduk Place	West	40m south of McCann Street to 70m north thereof	8:00am-4:30pm Mon-Fri
Zaduk Place	East	87m north of McCann Street to 40m north thereof	Anytime
Zaduk Place	West	87m north of McCann Street to 42m north thereof	Anytime

**Schedule XVII
to By-law Number (2002) – 17017**

RESTRICTED PARKING

[amended by By-law (2003)-17137; (2003)-17318; (2004)-17354; (2004)-17525; (2004)-17558; (2004)-17597; (2004)-17607; (2005)-17752; (2005)-17843; (2005)-17856; (2006)-18008; (2007)-18257; (2007)-18280; (2007)-18339; (2007)-18363; (2007)-18463; (2008)-18563; (2008)-18602; (2009)-18796; (2009)-18829; (2010)-18953; (2010)-19130; (2011)-19160; (2011)-19227; (2012)-19342; (2012)-19366; (2012)-19387; (2012)-19465; (2012)-19504; (2013)-19530; (2013)-19574; (2013)-19592; (2013)-19657; (2014)-19716; (2014)-19838; (2015)-19939; (2015)-19947; (2015)-19974; (2016)-20058; (2016)-20085; (2016)-20091; (2016)-20101; (2017)-20195; (2017)-20228; (2017)-20238; (2018)-20242; (2018)-20279; (2018)-20304; (2018)-20343; (2019)-20359; (2019)-20378; (2019)-20397; (2019)-20409]

<u>Column I STREET</u>	<u>Column II SIDE</u>	<u>Column III LOCATION</u>	<u>Column IV TIME</u>
Albert Street	North	Gordon Street to Martin Avenue	Anytime 2 hours
Arnold Street	West	Paisley Street to Aberdeen Street	Anytime 1 hour
Arthur Street North	East	Norwich Street East to Pearl Street	2 hours 8am-6pm, Mon-Fri
Arthur Street North	East	Spring Street to 59m north thereof	2 hours 8am-6pm, Mon-Fri
Arthur Street North	West	67m south of Heffernan Street to Rose Street	2 hours 8am-6pm Mon-Sat,
Arthur Street North	West	Eramosa Road to King Street	2 hours 8am-6pm, Mon-Sat
Arthur Street North	West	Eramosa Road to Norwich Street East	2 hours 8am-6pm, Mon-Sat
Arthur Street South	East	120m north of Alice Street to 75m south of Elizabeth Street	2 hours 8am-6pm
Aspen Valley Crescent	Both	Cole Road to Cole Road	2 hours 8am-6pm Mon-Fri
Baker Street (Highway located within downtown area)	East	66m north of Quebec Street to 11m south of Woolwich Street	2 hours, 9am-9pm Mon-Sat, once per day (5 hours, once per day, within signed disabled parking spaces) on any Highway or combination of Highways indicated in Column I as being within the downtown area
Baker Street (Highway located within downtown area)	West	36m north of Quebec Street to 15m south of Woolwich Street	2 hours, 9am-9pm Mon-Sat, once per day (5 hours, once per day, within signed disabled parking spaces) on any Highway or combination of Highways indicated in Column I as being within the downtown area
Beaumont Crescent	North	Elizabeth Street to Clearview Street	Anytime 2 hours

**Schedule XVII
to By-law Number (2002) – 17017**

RESTRICTED PARKING

[amended by By-law (2003)-17137; (2003)-17318; (2004)-17354; (2004)-17525; (2004)-17558; (2004)-17597; (2004)-17607; (2005)-17752; (2005)-17843; (2005)-17856; (2006)-18008; (2007)-18257; (2007)-18280; (2007)-18339; (2007)-18363; (2007)-18463; (2008)-18563; (2008)-18602; (2009)-18796; (2009)-18829; (2010)-18953; (2010)-19130; (2011)-19160; (2011)-19227; (2012)-19342; (2012)-19366; (2012)-19387; (2012)-19465; (2012)-19504; (2013)-19530; (2013)-19574; (2013)-19592; (2013)-19657; (2014)-19716; (2014)-19838; (2015)-19939; (2015)-19947; (2015)-19974; (2016)-20058; (2016)-20085; (2016)-20091; (2016)-20101; (2017)-20195; (2017)-20228; (2017)-20238; (2018)-20242; (2018)-20279; (2018)-20304; (2018)-20343; (2019)-20359; (2019)-20378; (2019)-20397; (2019)-20409]

<u>Column I STREET</u>	<u>Column II SIDE</u>	<u>Column III LOCATION</u>	<u>Column IV TIME</u>
Borden Street	Both	University Avenue to Dean Avenue	Anytime 2 hours
Borden Street	East	College Ave to Moore Avenue	Anytime 1 hour
Borden Street	East	Moore Avenue to University Avenue	Anytime 2 hours
Caledonia Street	Both	Dean Ave to Mary Street	Anytime 2 hours
Carden Street (Highway located within downtown area)	North	Wilson to Macdonell	2 hours, 9am-9pm Mon-Sat, once per day (5 hours, once per day, within signed disabled parking spaces) on any Highway or combination of Highways indicated in Column I as being within the downtown area
Cardigan Street	East	15m north of Norwich Street East to 191m north thereof	2 hours 8am-6pm, Mon-Fri
Cardigan Street	Both	Woolwich Street to Norwich Street	2 hours, 9am-9pm Mon-Sat, once per day (5 hours, once per day, within signed disabled parking spaces) on any Highway or combination of Highways indicated in Column I as being within the downtown area

Schedule XVII
to By-law Number (2002) – 17017

RESTRICTED PARKING

[amended by By-law (2003)-17137; (2003)-17318; (2004)-17354; (2004)-17525; (2004)-17558; (2004)-17597; (2004)-17607; (2005)-17752; (2005)-17843; (2005)-17856; (2006)-18008; (2007)-18257; (2007)-18280; (2007)-18339; (2007)-18363; (2007)-18463; (2008)-18563; (2008)-18602; (2009)-18796; (2009)-18829; (2010)-18953; (2010)-19130; (2011)-19160; (2011)-19227; (2012)-19342; (2012)-19366; (2012)-19387; (2012)-19465; (2012)-19504; (2013)-19530; (2013)-19574; (2013)-19592; (2013)-19657; (2014)-19716; (2014)-19838; (2015)-19939; (2015)-19947; (2015)-19974; (2016)-20058; (2016)-20085; (2016)-20091; (2016)-20101; (2017)-20195; (2017)-20228; (2017)-20238; (2018)-20242; (2018)-20279; (2018)-20304; (2018)-20343; (2019)-20359; (2019)-20378; (2019)-20397; (2019)-20409]

<u>Column I STREET</u>	<u>Column II SIDE</u>	<u>Column III LOCATION</u>	<u>Column IV TIME</u>
Chapel Lane (Highway located within downtown area)	South	Baker Street to 52m east thereof	2 hours, 9am-9pm Mon-Sat, once per day (5 hours, once per day, within signed disabled parking spaces) on any Highway or combination of Highways indicated in Column I as being within the downtown area
Chapel Lane (Highway located within downtown area)	West	21m north of the south limit of Chapel Lane to 41m north thereof	2 hours, 9am-9pm Mon-Sat, once per day (5 hours, once per day, within signed disabled parking spaces) on any Highway or combination of Highways indicated in Column I as being within the downtown area
Cole Road	South/ East	Scottsdale Drive to 52m south of Aspen Valley Crescent / Christopher Court	2 hours 8am-6pm, Mon-Sat
Commercial Street (Highway located within downtown area)	North	Norfolk Street to the westerly limit	2 hours, 9am-9pm Mon-Sat, once per day (5 hours, once per day, within signed disabled parking spaces) on any Highway or combination of Highways indicated in Column I as being within the downtown area

Schedule XVII
to By-law Number (2002) – 17017

RESTRICTED PARKING

[amended by By-law (2003)-17137; (2003)-17318; (2004)-17354; (2004)-17525; (2004)-17558; (2004)-17597; (2004)-17607; (2005)-17752; (2005)-17843; (2005)-17856; (2006)-18008; (2007)-18257; (2007)-18280; (2007)-18339; (2007)-18363; (2007)-18463; (2008)-18563; (2008)-18602; (2009)-18796; (2009)-18829; (2010)-18953; (2010)-19130; (2011)-19160; (2011)-19227; (2012)-19342; (2012)-19366; (2012)-19387; (2012)-19465; (2012)-19504; (2013)-19530; (2013)-19574; (2013)-19592; (2013)-19657; (2014)-19716; (2014)-19838; (2015)-19939; (2015)-19947; (2015)-19974; (2016)-20058; (2016)-20085; (2016)-20091; (2016)-20101; (2017)-20195; (2017)-20228; (2017)-20238; (2018)-20242; (2018)-20279; (2018)-20304; (2018)-20343; (2019)-20359; (2019)-20378; (2019)-20397; (2019)-20409]

<u>Column I STREET</u>	<u>Column II SIDE</u>	<u>Column III LOCATION</u>	<u>Column IV TIME</u>
Commercial Street (Highway located within downtown area)	South	62m west of Norfolk Street to westerly limit	2 hours, 9am-9pm Mon-Sat, once per day (5 hours, once per day, within signed disabled parking spaces) on any Highway or combination of Highways indicated in Column I as being within the downtown area
Commercial Street (Highway located within downtown area)	South	Norfolk Street to 51m west thereof	2 hours, 9am-9pm Mon-Sat, once per day (5 hours, once per day, within signed disabled parking spaces) on any Highway or combination of Highways indicated in Column I as being within the downtown area
Commercial Street	South	62m west of Norfolk Street to 11m east thereof	30 minutes once per day 8am-6pm, Mon-Sat
Cork Street (Highway located within downtown area)	North	13m west of Wyndham Street to 59m west thereof	2 hours, 9am-9pm Mon-Sat, once per day (5 hours, once per day, within signed disabled parking spaces) on any Highway or combination of Highways indicated in Column I as being within the downtown area

**Schedule XVII
to By-law Number (2002) – 17017**

RESTRICTED PARKING

[amended by By-law (2003)-17137; (2003)-17318; (2004)-17354; (2004)-17525; (2004)-17558; (2004)-17597; (2004)-17607; (2005)-17752; (2005)-17843; (2005)-17856; (2006)-18008; (2007)-18257; (2007)-18280; (2007)-18339; (2007)-18363; (2007)-18463; (2008)-18563; (2008)-18602; (2009)-18796; (2009)-18829; (2010)-18953; (2010)-19130; (2011)-19160; (2011)-19227; (2012)-19342; (2012)-19366; (2012)-19387; (2012)-19465; (2012)-19504; (2013)-19530; (2013)-19574; (2013)-19592; (2013)-19657; (2014)-19716; (2014)-19838; (2015)-19939; (2015)-19947; (2015)-19974; (2016)-20058; (2016)-20085; (2016)-20091; (2016)-20101; (2017)-20195; (2017)-20228; (2017)-20238; (2018)-20242; (2018)-20279; (2018)-20304; (2018)-20343; (2019)-20359; (2019)-20378; (2019)-20397; (2019)-20409]

<u>Column I STREET</u>	<u>Column II SIDE</u>	<u>Column III LOCATION</u>	<u>Column IV TIME</u>
Cork Street (Highway located within downtown area)	North	Norfolk Street to 129m east thereof	2 hours, 9am-9pm Mon-Sat, once per day (5 hours, once per day, within signed disabled parking spaces) on any Highway or combination of Highways indicated in Column I as being within the downtown area
Cork Street (Highway located within downtown area)	South	6m east of Norfolk Street to 12m west thereof	2 hours, 9am-9pm Mon-Sat, once per day (5 hours, once per day, within signed disabled parking spaces) on any Highway or combination of Highways indicated in Column I as being within the downtown area
Cork Street (Highway located within downtown area)	South	24.5m east of Norfolk Street to 16m west of Wyndham Street	2 hours, 9am-9pm Mon-Sat, once per day (5 hours, once per day, within signed disabled parking spaces) on any Highway or combination of Highways indicated in Column I as being within the downtown area
Crawford Street	East	University Avenue West to Dean Avenue	Anytime 2 hours
Crimea Street	South	81m west of C.N.R. crossing to 24m west thereof	Anytime 1 hour
Cross Street	North	Arthur Street to Neeve Street	2 hours, 8am to 6pm
Dean Avenue	North	Caledonia Street to 36m west of Gordon Street	Anytime 2 hours

**Schedule XVII
to By-law Number (2002) – 17017**

RESTRICTED PARKING

[amended by By-law (2003)-17137; (2003)-17318; (2004)-17354; (2004)-17525; (2004)-17558; (2004)-17597; (2004)-17607; (2005)-17752; (2005)-17843; (2005)-17856; (2006)-18008; (2007)-18257; (2007)-18280; (2007)-18339; (2007)-18363; (2007)-18463; (2008)-18563; (2008)-18602; (2009)-18796; (2009)-18829; (2010)-18953; (2010)-19130; (2011)-19160; (2011)-19227; (2012)-19342; (2012)-19366; (2012)-19387; (2012)-19465; (2012)-19504; (2013)-19530; (2013)-19574; (2013)-19592; (2013)-19657; (2014)-19716; (2014)-19838; (2015)-19939; (2015)-19947; (2015)-19974; (2016)-20058; (2016)-20085; (2016)-20091; (2016)-20101; (2017)-20195; (2017)-20228; (2017)-20238; (2018)-20242; (2018)-20279; (2018)-20304; (2018)-20343; (2019)-20359; (2019)-20378; (2019)-20397; (2019)-20409]

<u>Column I STREET</u>	<u>Column II SIDE</u>	<u>Column III LOCATION</u>	<u>Column IV TIME</u>
Dean Avenue	North	Edinburgh Road South to 30m west of Talbot Street	Anytime 2 hours
Dean Avenue	South	Caledonia Street to 58m west of Gordon Street	Anytime 2 hours
Delhi Street	West	161m south of Speedvale Avenue to 25m south thereof	2 hours 8am-6pm, Mon-Fri.
Delhi Street	West	35m south of Paul Avenue to 21m south thereof	2 hours 8am-6pm, Mon-Fri.
Delhi Street	West	15m south of Derry Street to 71m south thereof	2 hours 8am-6pm, Mon-Sat.
Delhi Street	West	Peter Avenue to 21m south thereof	2 hours 8am-6pm, Mon-Sat.
Delhi Street	East	30m north of Emma Street to Peter Avenue	2 hours 8am-6pm, Mon-Sat.
Domo Drive	Both	Grange Road to 134m east thereof	2 hours 8am-6pm, Mon-Fri.
Douglas Street (Highway located within downtown area)	East	19m north of Wyndham Street to 43m north thereof	2 hours, 9am-9pm Mon-Sat, once per day (5 hours, once per day, within signed disabled parking spaces) on any Highway or combination of Highways indicated in Column I as being within the downtown area
Douglas Street (Highway located within downtown area)	East	80m north of Wyndham Street to 12m north thereof	2 hours, 9am-9pm Mon-Sat, once per day (5 hours, once per day, within signed disabled parking spaces) on any Highway or combination of Highways indicated in Column I as being within the downtown area

**Schedule XVII
to By-law Number (2002) – 17017**

RESTRICTED PARKING

[amended by By-law (2003)-17137; (2003)-17318; (2004)-17354; (2004)-17525; (2004)-17558; (2004)-17597; (2004)-17607; (2005)-17752; (2005)-17843; (2005)-17856; (2006)-18008; (2007)-18257; (2007)-18280; (2007)-18339; (2007)-18363; (2007)-18463; (2008)-18563; (2008)-18602; (2009)-18796; (2009)-18829; (2010)-18953; (2010)-19130; (2011)-19160; (2011)-19227; (2012)-19342; (2012)-19366; (2012)-19387; (2012)-19465; (2012)-19504; (2013)-19530; (2013)-19574; (2013)-19592; (2013)-19657; (2014)-19716; (2014)-19838; (2015)-19939; (2015)-19947; (2015)-19974; (2016)-20058; (2016)-20085; (2016)-20091; (2016)-20101; (2017)-20195; (2017)-20228; (2017)-20238; (2018)-20242; (2018)-20279; (2018)-20304; (2018)-20343; (2019)-20359; (2019)-20378; (2019)-20397; (2019)-20409]

<u>Column I STREET</u>	<u>Column II SIDE</u>	<u>Column III LOCATION</u>	<u>Column IV TIME</u>
Douglas Street (Highway located within downtown area)	East	Woolwich Street to 50.5m south thereof	2 hours, 9am-9pm Mon-Sat, once per day (5 hours, once per day, within signed disabled parking spaces) on any Highway or combination of Highways indicated in Column I as being within the downtown area
Dublin Street South	East	Waterloo Avenue to Kent Street	2 hours 8am-6pm, Mon-Fri
Duke Street	West	27m north of Alice Street to 78m north thereof	2 hours 8am-6pm, Mon-Fri
Duke Street	West	14m south of Elizabeth Street to C.P.R.	2 hours 8am-6pm, Mon-Fri
Duke Street	West	112m north of Alice to the C.P.R.	2 hours 8am-6pm, Mon-Fri
Duke Street	East	Elizabeth Street to 76m south thereof	2 hours, 8am-6pm, Mon-Fri
Durham Street	North	15m east of Glasgow Street North to 151m east thereof	2 hours 8am-6pm
Edgehill Drive	Both	15m north of Highview to 105m north thereof	2 hours 8am-6pm Mon-Fri
Elizabeth Street.	North	109m west of Suburban Avenue to 87m west thereof	Anytime 1 hour
Emma Street	North	23m east of Delhi Street to Metcalfe Street	2 hours 8am-6pm, Mon-Sat
Emma Street	South	102 m west of Delhi Street to westerly limit	2 hours 8am-6pm, Mon-Sat
Essex Street	North	31.9m west of Waterloo Avenue to 112.6m west thereof	2 hours 8am-6pm, Mon-Fri
Floral Drive	Both	Edinburgh to Rodney	Anytime 2 hours
Fountain Street	North	Neeve Street to 93m east of Wyndham Street	2 hours 8am-6pm, Mon-Fri
Fountain Street	South	Neeve to Grant	2 hours 8am-6pm, Mon-Sat
Freshfield Street	East	11m north of Farquhar to northerly limit	2 hours 8am-6pm, Mon-Sat
Freshfield Street	East	12m north of Fountain to 26m north thereof	2 hours 8am-6pm, Mon-Sat

**Schedule XVII
to By-law Number (2002) – 17017**

RESTRICTED PARKING

[amended by By-law (2003)-17137; (2003)-17318; (2004)-17354; (2004)-17525; (2004)-17558; (2004)-17597; (2004)-17607; (2005)-17752; (2005)-17843; (2005)-17856; (2006)-18008; (2007)-18257; (2007)-18280; (2007)-18339; (2007)-18363; (2007)-18463; (2008)-18563; (2008)-18602; (2009)-18796; (2009)-18829; (2010)-18953; (2010)-19130; (2011)-19160; (2011)-19227; (2012)-19342; (2012)-19366; (2012)-19387; (2012)-19465; (2012)-19504; (2013)-19530; (2013)-19574; (2013)-19592; (2013)-19657; (2014)-19716; (2014)-19838; (2015)-19939; (2015)-19947; (2015)-19974; (2016)-20058; (2016)-20085; (2016)-20091; (2016)-20101; (2017)-20195; (2017)-20228; (2017)-20238; (2018)-20242; (2018)-20279; (2018)-20304; (2018)-20343; (2019)-20359; (2019)-20378; (2019)-20397; (2019)-20409]

<u>Column I STREET</u>	<u>Column II SIDE</u>	<u>Column III LOCATION</u>	<u>Column IV TIME</u>
Gordon Street	East	City Laneway behind Farmers Market to Wilson Street	Authorized Vehicles Only Saturday
Graham Avenue	Both	University to Dean	Anytime
Grierson Drive	Both	Harvard Road to northerly limit	2 hours 8am-6pm, Mon-Fri
Guelph Street	East	31m south of Suffolk to Paisley	2 hours 8am-6pm, Mon-Fri
Guelph Street	East	Drew to Willow	Anytime 2 hours Nov-March
Hales Crescent	North	Moore Avenue to the northerly intersection of Borden Street	2 hours 8am-6pm
Hales Crescent	East	Northerly intersection of Borden Street to the southerly intersection of Borden Street	2 hours 8am-6pm
Harcourt Drive	Both	Mary to Mary	Anytime 2 hours
Harrison Avenue	West	Robinson to Foster	Anytime 2 hours
Harrow Ct	Both	Harvard to westerly limit	2 hours 8am-6pm, Mon-Fri
Harvard Road	North	380m west of Gordon Street to 19m north of Youngman Drive	2 hours, 8am-6pm, Mon-Fri
Heather Avenue	Both	Floral to Rodney	Anytime 2 hours
Highview Place	Both	15m east of Edgehill to 15m west of Kathleen	Anytime
Highview Place	Both	15m east of Westmount to 15m west of Edgehill	Anytime
Hooper Street	East	York to 188m south thereof	2 hours 8am-6pm, Mon-Sat
Howitt Street	South	Margaret to 40m west thereof	Anytime 2 hours
Huron Street	East	Ferguson to Alice	2 hours 8am-6pm, Mon-Sat
Huron Street	West	58m north of Alice to 40m north thereof	2 hours 8am-6pm, Mon-Sat
Huron Street	West	58m north of Alice to 60m north thereof	2 hours 8am-6pm, Mon-Sat
Industrial Street	East	York to Elizabeth	1 hour 8am-6pm
Johnston Street	East	Alice to northerly limit	2 hours 8am-6pm, Mon-Sat
Kimberley Drive	Both	9m west of Westmount to Glebeholme	2 hours 8am-6pm, Mon-Sat
Kortright Road East	Both	47m east of Gordon Street to Huntington Place	2 hours 8am-6pm, Mon-Fri
Lockyer Road	Both	Edinburgh to westerly limit	Anytime 2 hours

**Schedule XVII
to By-law Number (2002) – 17017**

RESTRICTED PARKING

[amended by By-law (2003)-17137; (2003)-17318; (2004)-17354; (2004)-17525; (2004)-17558; (2004)-17597; (2004)-17607; (2005)-17752; (2005)-17843; (2005)-17856; (2006)-18008; (2007)-18257; (2007)-18280; (2007)-18339; (2007)-18363; (2007)-18463; (2008)-18563; (2008)-18602; (2009)-18796; (2009)-18829; (2010)-18953; (2010)-19130; (2011)-19160; (2011)-19227; (2012)-19342; (2012)-19366; (2012)-19387; (2012)-19465; (2012)-19504; (2013)-19530; (2013)-19574; (2013)-19592; (2013)-19657; (2014)-19716; (2014)-19838; (2015)-19939; (2015)-19947; (2015)-19974; (2016)-20058; (2016)-20085; (2016)-20091; (2016)-20101; (2017)-20195; (2017)-20228; (2017)-20238; (2018)-20242; (2018)-20279; (2018)-20304; (2018)-20343; (2019)-20359; (2019)-20378; (2019)-20397; (2019)-20409]

<u>Column I STREET</u>	<u>Column II SIDE</u>	<u>Column III LOCATION</u>	<u>Column IV TIME</u>
Macdonell Street (Highway located within downtown area)	North	Norfolk Street to 46m east of Wyndham Street	2 hours, 9am-9pm Mon-Sat, once per day (5 hours, once per day, within signed disabled parking spaces) on any Highway or combination of Highways indicated in Column I as being within the downtown area
Macdonell Street (Highway located within downtown area)	North	74m east of Norfolk Street to 18.35m east thereof	2 hours, 9am-9pm Mon-Sat, once per day (5 hours, once per day, within signed disabled parking spaces) on any Highway or combination of Highways indicated in Column I as being within the downtown area
Macdonell Street (Highway located within downtown area)	North	129m east of Norfolk Street to 33m east thereof	2 hours, 9am-9pm Mon-Sat, once per day (5 hours, once per day, within signed disabled parking spaces) on any Highway or combination of Highways indicated in Column I as being within the downtown area

**Schedule XVII
to By-law Number (2002) – 17017**

RESTRICTED PARKING

[amended by By-law (2003)-17137; (2003)-17318; (2004)-17354; (2004)-17525; (2004)-17558; (2004)-17597; (2004)-17607; (2005)-17752; (2005)-17843; (2005)-17856; (2006)-18008; (2007)-18257; (2007)-18280; (2007)-18339; (2007)-18363; (2007)-18463; (2008)-18563; (2008)-18602; (2009)-18796; (2009)-18829; (2010)-18953; (2010)-19130; (2011)-19160; (2011)-19227; (2012)-19342; (2012)-19366; (2012)-19387; (2012)-19465; (2012)-19504; (2013)-19530; (2013)-19574; (2013)-19592; (2013)-19657; (2014)-19716; (2014)-19838; (2015)-19939; (2015)-19947; (2015)-19974; (2016)-20058; (2016)-20085; (2016)-20091; (2016)-20101; (2017)-20195; (2017)-20228; (2017)-20238; (2018)-20242; (2018)-20279; (2018)-20304; (2018)-20343; (2019)-20359; (2019)-20378; (2019)-20397; (2019)-20409]

<u>Column I STREET</u>	<u>Column II SIDE</u>	<u>Column III LOCATION</u>	<u>Column IV TIME</u>
Macdonell Street (Highway located within downtown area)	North	176m east of Norfolk Street to 16m east thereof	2 hours, 9am-9pm Mon-Sat, once per day (5 hours, once per day, within signed disabled parking spaces) on any Highway or combination of Highways indicated in Column I as being within the downtown area
Macdonell Street (Highway located within downtown area)	North	Wyndham Street to 205m east thereof	2 hours, 9am-9pm Mon-Sat, once per day (5 hours, once per day, within signed disabled parking spaces) on any Highway or combination of Highways indicated in Column I as being within the downtown area
Macdonell Street (Highway located within downtown area)	South	20m east of Wilson Street to 158m east of Wyndham Street	2 hours, 9am-9pm Mon-Sat, once per day (5 hours, once per day, within signed disabled parking spaces) on any Highway or combination of Highways indicated in Column I as being within the downtown area
Maple Street	Both	Forest to westerly limit	Anytime 2 hours
Marlborough Road	East	Emma Street to Speedvale Avenue East	2 hours 8am-6pm, Mon-Fri, Apr.1- Oct.31
Marlborough Road	West	Speedvale Avenue East to Emma Street	2 hours 8am-6pm, Mon-Fri
Mary Street	Both	Forest to Caledonia	Anytime 2 hours
Mary Street	North	60 metres south of Caledonia to the southerly intersection at Harcourt	Anytime 2 hours

**Schedule XVII
to By-law Number (2002) – 17017**

RESTRICTED PARKING

[amended by By-law (2003)-17137; (2003)-17318; (2004)-17354; (2004)-17525; (2004)-17558; (2004)-17597; (2004)-17607; (2005)-17752; (2005)-17843; (2005)-17856; (2006)-18008; (2007)-18257; (2007)-18280; (2007)-18339; (2007)-18363; (2007)-18463; (2008)-18563; (2008)-18602; (2009)-18796; (2009)-18829; (2010)-18953; (2010)-19130; (2011)-19160; (2011)-19227; (2012)-19342; (2012)-19366; (2012)-19387; (2012)-19465; (2012)-19504; (2013)-19530; (2013)-19574; (2013)-19592; (2013)-19657; (2014)-19716; (2014)-19838; (2015)-19939; (2015)-19947; (2015)-19974; (2016)-20058; (2016)-20085; (2016)-20091; (2016)-20101; (2017)-20195; (2017)-20228; (2017)-20238; (2018)-20242; (2018)-20279; (2018)-20304; (2018)-20343; (2019)-20359; (2019)-20378; (2019)-20397; (2019)-20409]

<u>Column I STREET</u>	<u>Column II SIDE</u>	<u>Column III LOCATION</u>	<u>Column IV TIME</u>
Mary Street	South	Caledonia to Harcourt	Anytime 2 hours
Mayfield Avenue	Both	Colborn to easterly limit	Anytime 2 hours
McTague Street	North	23m west of Woolwich To Exhibition Street	2 hours 8am-6pm, Mon-Sat
Metcalfe Street	Both	Eramosa Road to Pleasant Road	Anytime 2 hours
Mont Street	South	15m west of Woolwich to 14m west thereof	Anytime 2 hours
Mont Street	South	Exhibition to 61m west of Woolwich	Anytime 2 hours
Morris Street	West	Alice to York	Anytime 2 hours
Mutual Street	Both	University to Dean	Anytime 2 hours
New Street	North	Arthur to Queen	2 hours 8am-6pm, Mon-Sat
Neeve Street	West	12m north of Surrey Street East to 13m north thereof	2 hours, 8am-6pm, Mon-Fri
Norfolk Street	West	Liverpool to Norwich	2 hours 8am-6pm,
Norfolk Street (Highway located within downtown area)	East	14.8m north of Cork Street to Quebec Street	2 hours, 9am-9pm Mon-Sat, once per day (5 hours, once per day, within signed disabled parking spaces) on any Highway or combination of Highways indicated in Column I as being within the downtown area
Norfolk Street (Highway located within downtown area)	West	27m south of Commercial Street to 33m south thereof	2 hours, 9am-9pm Mon-Sat, once per day (5 hours, once per day, within signed disabled parking spaces) on any Highway or combination of Highways indicated in Column I as being within the downtown area
Norfolk Street	East	24m south of Suffolk Street to 52m southerly	2 hours, 8am-8pm
Norfolk Street	East	83m south of Suffolk Street to 121m southerly	2 hours, 8am-8pm

**Schedule XVII
to By-law Number (2002) – 17017**

RESTRICTED PARKING

[amended by By-law (2003)-17137; (2003)-17318; (2004)-17354; (2004)-17525; (2004)-17558; (2004)-17597; (2004)-17607; (2005)-17752; (2005)-17843; (2005)-17856; (2006)-18008; (2007)-18257; (2007)-18280; (2007)-18339; (2007)-18363; (2007)-18463; (2008)-18563; (2008)-18602; (2009)-18796; (2009)-18829; (2010)-18953; (2010)-19130; (2011)-19160; (2011)-19227; (2012)-19342; (2012)-19366; (2012)-19387; (2012)-19465; (2012)-19504; (2013)-19530; (2013)-19574; (2013)-19592; (2013)-19657; (2014)-19716; (2014)-19838; (2015)-19939; (2015)-19947; (2015)-19974; (2016)-20058; (2016)-20085; (2016)-20091; (2016)-20101; (2017)-20195; (2017)-20228; (2017)-20238; (2018)-20242; (2018)-20279; (2018)-20304; (2018)-20343; (2019)-20359; (2019)-20378; (2019)-20397; (2019)-20409]

<u>Column I STREET</u>	<u>Column II SIDE</u>	<u>Column III LOCATION</u>	<u>Column IV TIME</u>
North Street	West	34m north of Suffolk Street West to 51m north thereof	2 hours 8am-6pm, Mon-Fri
North Street	West	91m north of Suffolk Street West to 153m north thereof	2 hours 8am-6pm, Mon-Fri
North Street	East	34m north of Suffolk Street West to 63m north thereof	2 hours 8am-6pm, Mon-Fri
North Street	East	96m north of Suffolk Street West to 138m north thereof	2 hours 8am-6pm, Mon-Fri
North Street	East	16m south of London Road West to 41m south thereof	2 hours 8am-6pm, Mon-Fri
Northumberland Street	South	9m east of Dublin Street North to 19.5m east thereof	2 hours 8am-6pm
Norwich Street E	North	45m west of Cardigan Street to 87m west thereof	2 hours 8am-6pm, Mon-Fri
Oak Street	Both	Gordon Street to Yewholme Drive	2 hours 8am-6pm
Ontario Street	South	Short to 32m west thereof	Anytime 2 hours
Ontario Street	West	40m south of Wood to York	Anytime 2 hours
Oriole Crescent	Both	Edinburgh to westerly limit	Anytime 2 hours
Paisley Street	North	Dublin to 101m east thereof	Anytime 2 hours
Park Lane (Highway located within downtown area)	South	Baker Street to 30m east thereof	2 hours, 9am-9pm Mon-Sat, once per day (5 hours, once per day, within signed disabled parking spaces) on any Highway or combination of Highways indicated in Column I as being within the downtown area
Paul Avenue	Both	Delhi to Metcalfe	2 hours 8am-6pm, Mon-Sat
Paul Avenue	Both	Marlborough to Delhi	2 hours 8am-6pm, Mon-Sat
Peter Street	Both Sides	Delhi Street to Marlborough Road	2 hours 8am-6pm, Mon-Sat
Philip Avenue	Both sides	Delhi Street to Paul Avenue	2 hours, 8am-6pm, Mon-Fri
Pleasant Road	Both	Emma Street to Metcalfe Street	2 hours 8am-6pm, Mon-Sat

**Schedule XVII
to By-law Number (2002) – 17017**

RESTRICTED PARKING

[amended by By-law (2003)-17137; (2003)-17318; (2004)-17354; (2004)-17525; (2004)-17558; (2004)-17597; (2004)-17607; (2005)-17752; (2005)-17843; (2005)-17856; (2006)-18008; (2007)-18257; (2007)-18280; (2007)-18339; (2007)-18363; (2007)-18463; (2008)-18563; (2008)-18602; (2009)-18796; (2009)-18829; (2010)-18953; (2010)-19130; (2011)-19160; (2011)-19227; (2012)-19342; (2012)-19366; (2012)-19387; (2012)-19465; (2012)-19504; (2013)-19530; (2013)-19574; (2013)-19592; (2013)-19657; (2014)-19716; (2014)-19838; (2015)-19939; (2015)-19947; (2015)-19974; (2016)-20058; (2016)-20085; (2016)-20091; (2016)-20101; (2017)-20195; (2017)-20228; (2017)-20238; (2018)-20242; (2018)-20279; (2018)-20304; (2018)-20343; (2019)-20359; (2019)-20378; (2019)-20397; (2019)-20409]

<u>Column I STREET</u>	<u>Column II SIDE</u>	<u>Column III LOCATION</u>	<u>Column IV TIME</u>
Quebec Street (Highway located within downtown area)	Both	Norfolk Street to Wyndham Street	2 hours, 9am-9pm Mon-Sat, once per day (5 hours, once per day, within signed disabled parking spaces) on any Highway or combination of Highways indicated in Column I as being within the downtown area
Regent Street	Both	Rose south to dead end	2 hours 8am-6pm, Mon-Sat
Rodney Blvd	Both	College to Dean	Anytime 2 hours
Scottsdale Drive	East	187m east of Janefield to 37m east thereof	2 hours 8am-6pm, Mon-Sat
Scottsdale Drive	East	Wilsonview to 214m south thereof	2 hours 8am-6pm, Mon-Sat
Scottsdale Drive	West	268m south of Wilsonview to 30m north of Janefield	2 hours 8am-6pm, Mon-Sat
Sloan Avenue	West	Beaumont to White	8am-6pm 2 hours
Spring Street	North	Delhi to King	2 hours 8am-6pm, Mon-Sat
St. Andrew Street	Both	Exhibition to Kathleen	Anytime 2 hours
Suffolk Street (Highway located within downtown area)	South	Woolwich Street to Norfolk Street	2 hours, 9am-9pm Mon-Sat, once per day (5 hours, once per day, within signed disabled parking spaces) on any Highway or combination of Highways indicated in Column I as being within the downtown area
Summit Crescent	North	Westmount to Division	Anytime 2 hours
Sunnylea Crescent	Both	Pleasant Road to 133m east thereof	2 hours 8am-6pm, Mon-Sat
Sunnylea Crescent	Both	Pleasant Road west to Pleasant Road	2 hours 8am-6pm, Mon-Sat

**Schedule XVII
to By-law Number (2002) – 17017**

RESTRICTED PARKING

[amended by By-law (2003)-17137; (2003)-17318; (2004)-17354; (2004)-17525; (2004)-17558; (2004)-17597; (2004)-17607; (2005)-17752; (2005)-17843; (2005)-17856; (2006)-18008; (2007)-18257; (2007)-18280; (2007)-18339; (2007)-18363; (2007)-18463; (2008)-18563; (2008)-18602; (2009)-18796; (2009)-18829; (2010)-18953; (2010)-19130; (2011)-19160; (2011)-19227; (2012)-19342; (2012)-19366; (2012)-19387; (2012)-19465; (2012)-19504; (2013)-19530; (2013)-19574; (2013)-19592; (2013)-19657; (2014)-19716; (2014)-19838; (2015)-19939; (2015)-19947; (2015)-19974; (2016)-20058; (2016)-20085; (2016)-20091; (2016)-20101; (2017)-20195; (2017)-20228; (2017)-20238; (2018)-20242; (2018)-20279; (2018)-20304; (2018)-20343; (2019)-20359; (2019)-20378; (2019)-20397; (2019)-20409]

<u>Column I STREET</u>	<u>Column II SIDE</u>	<u>Column III LOCATION</u>	<u>Column IV TIME</u>
Sunnylea Crescent	North	Pleasant Road to 88m east thereof	2 hours 8am-6pm, Mon-Sat
Sunnylea Crescent	South	Pleasant Road to 49m east thereof	2 hours 8am-6pm, Mon-Sat
Surrey Street	North	Neeve Street to 46m east thereof	2 hours 8am-6pm, Mon-Sat
Surrey Street	South	100m west of Gordon to Dublin	2 hours 8am-6pm, Mon-Sat
Surrey Street	South	20m west of Gordon to 32m west thereof	Anytime 1 hour
Surrey Street East	South	66m east of Wyndham to Neeve	2 hours 8am-6pm, Mon-Fri
Surrey Street East	North	110m east of Gordon Street to Wyndham Street	2 hours, 8am-6pm, Mon-Fri
Talbot Street	Both	Forest to 15m north Of Dean Avenue	Anytime 2 hours
Talbot Street	Both	University to 15m south Of Dean Avenue	Anytime 2 hours
Terrace Lane	Both	Gordon to southerly limit	Anytime 2 hours
Toronto Street	South	York Road to 163m west thereof	2 hours 8am-6pm
University Avenue	Both	College to Gordon	Anytime 2 hours
University Avenue	South	Gordon to Braid	Anytime 1 hour
Water Street	North	Mary to 76m west of Gordon	Anytime 2 hours
Waterloo Avenue	South	15 m east of Woodycrest To 50 m west of Edinburgh	Anytime 2 hours 8am-6pm
Waterloo Avenue	South	50 m east of Edinburgh to 38.4 m west of Yorshire	8am-6pm
Westmount Road	West	9m south of Kimberley To 90m south thereof	8am-6pm Mon-Fri
Westmount Road	West	Campion Avenue to 96m north thereof	8am-6pm, Mon - Fri
White Street	Both	Sloan to Cityview	2 hours 8am-6pm
Wilson Street (Highway located within downtown area)	East	14m south of Macdonell Street to 26m south thereof	2 hours, 9am-9pm Mon-Sat, once per day (5 hours, once per day, within signed disabled parking spaces) on any Highway or combination of Highways indicated in Column I as being within the downtown area

**Schedule XVII
to By-law Number (2002) – 17017**

RESTRICTED PARKING

[amended by By-law (2003)-17137; (2003)-17318; (2004)-17354; (2004)-17525; (2004)-17558; (2004)-17597; (2004)-17607; (2005)-17752; (2005)-17843; (2005)-17856; (2006)-18008; (2007)-18257; (2007)-18280; (2007)-18339; (2007)-18363; (2007)-18463; (2008)-18563; (2008)-18602; (2009)-18796; (2009)-18829; (2010)-18953; (2010)-19130; (2011)-19160; (2011)-19227; (2012)-19342; (2012)-19366; (2012)-19387; (2012)-19465; (2012)-19504; (2013)-19530; (2013)-19574; (2013)-19592; (2013)-19657; (2014)-19716; (2014)-19838; (2015)-19939; (2015)-19947; (2015)-19974; (2016)-20058; (2016)-20085; (2016)-20091; (2016)-20101; (2017)-20195; (2017)-20228; (2017)-20238; (2018)-20242; (2018)-20279; (2018)-20304; (2018)-20343; (2019)-20359; (2019)-20378; (2019)-20397; (2019)-20409]

<u>Column I STREET</u>	<u>Column II SIDE</u>	<u>Column III LOCATION</u>	<u>Column IV TIME</u>
Wilson Street (Highway located within downtown area)	West	23.1m south of Macdonell Street to 37.8m south thereof	2 hours, 9am-9pm Mon-Sat, once per day (5 hours, once per day, within signed disabled parking spaces) on any Highway or combination of Highways indicated in Column I as being within the downtown area
Woodside Drive	Both	Dean to southerly limit	Anytime 2 hours
Woolwich Street	East	126m south of Norwich to 39m south thereof	Anytime 2 hours
Woolwich Street	West	Charles to Edwin	1 hour
Woolwich Street (Highway located within downtown area)	East	119m north of Macdonell Street to 28m north thereof	2 hours, 9am-9pm Mon-Sat, once per day (5 hours, once per day, within signed disabled parking spaces) on any Highway or combination of Highways indicated in Column I as being within the downtown area
Woolwich Street (Highway located within downtown area)	East	90m south of Eramosa to 30m south thereof	2 hours, 9am-9pm Mon-Sat, once per day (5 hours, once per day, within signed disabled parking spaces) on any Highway or combination of Highways indicated in Column I as being within the downtown area

Schedule XVII
to By-law Number (2002) – 17017

RESTRICTED PARKING

[amended by By-law (2003)-17137; (2003)-17318; (2004)-17354; (2004)-17525; (2004)-17558; (2004)-17597; (2004)-17607; (2005)-17752; (2005)-17843; (2005)-17856; (2006)-18008; (2007)-18257; (2007)-18280; (2007)-18339; (2007)-18363; (2007)-18463; (2008)-18563; (2008)-18602; (2009)-18796; (2009)-18829; (2010)-18953; (2010)-19130; (2011)-19160; (2011)-19227; (2012)-19342; (2012)-19366; (2012)-19387; (2012)-19465; (2012)-19504; (2013)-19530; (2013)-19574; (2013)-19592; (2013)-19657; (2014)-19716; (2014)-19838; (2015)-19939; (2015)-19947; (2015)-19974; (2016)-20058; (2016)-20085; (2016)-20091; (2016)-20101; (2017)-20195; (2017)-20228; (2017)-20238; (2018)-20242; (2018)-20279; (2018)-20304; (2018)-20343; (2019)-20359; (2019)-20378; (2019)-20397; (2019)-20409]

<u>Column I STREET</u>	<u>Column II SIDE</u>	<u>Column III LOCATION</u>	<u>Column IV TIME</u>
Woolwich Street (Highway located within downtown area)	East	132m south of Eramosa Road to 35m south of Douglas Street	2 hours, 9am-9pm Mon-Sat, once per day (5 hours, once per day, within signed disabled parking spaces) on any Highway or combination of Highways indicated in Column I as being within the downtown area
Woolwich Street (Highway located within downtown area)	East	72m north of Cardigan Street to 18m north thereof	2 hours, 9am-9pm Mon-Sat, once per day (5 hours, once per day, within signed disabled parking spaces) on any Highway or combination of Highways indicated in Column I as being within the downtown area
Woolwich Street (Highway located within downtown area)	West	105m south of Wyndham to 32.5m south thereof	2 hours, 9am-9pm Mon-Sat, once per day (5 hours, once per day, within signed disabled parking spaces) on any Highway or combination of Highways indicated in Column I as being within the downtown area

Schedule XVII
to By-law Number (2002) – 17017

RESTRICTED PARKING

[amended by By-law (2003)-17137; (2003)-17318; (2004)-17354; (2004)-17525; (2004)-17558; (2004)-17597; (2004)-17607; (2005)-17752; (2005)-17843; (2005)-17856; (2006)-18008; (2007)-18257; (2007)-18280; (2007)-18339; (2007)-18363; (2007)-18463; (2008)-18563; (2008)-18602; (2009)-18796; (2009)-18829; (2010)-18953; (2010)-19130; (2011)-19160; (2011)-19227; (2012)-19342; (2012)-19366; (2012)-19387; (2012)-19465; (2012)-19504; (2013)-19530; (2013)-19574; (2013)-19592; (2013)-19657; (2014)-19716; (2014)-19838; (2015)-19939; (2015)-19947; (2015)-19974; (2016)-20058; (2016)-20085; (2016)-20091; (2016)-20101; (2017)-20195; (2017)-20228; (2017)-20238; (2018)-20242; (2018)-20279; (2018)-20304; (2018)-20343; (2019)-20359; (2019)-20378; (2019)-20397; (2019)-20409]

<u>Column I STREET</u>	<u>Column II SIDE</u>	<u>Column III LOCATION</u>	<u>Column IV TIME</u>
Woolwich Street (Highway located within downtown area)	West	159m south of Douglas Street to 27m south thereof	2 hours, 9am-9pm Mon-Sat, once per day (5 hours, once per day, within signed disabled parking spaces) on any Highway or combination of Highways indicated in Column I as being within the downtown area
Woolwich Street (Highway located within downtown area)	West	22m south of Wyndham to 56m south thereof	2 hours, 9am-9pm Mon-Sat, once per day (5 hours, once per day, within signed disabled parking spaces) on any Highway or combination of Highways indicated in Column I as being within the downtown area
Woolwich Street	Both	Suffolk Street East to Norwich Street	2 hours, 9am-9pm Mon-Sat, once per day (5 hours, once per day, within signed disabled parking spaces) on any Highway or combination of Highways indicated in Column I as being within the downtown area

Schedule XVII
to By-law Number (2002) – 17017

RESTRICTED PARKING

[amended by By-law (2003)-17137; (2003)-17318; (2004)-17354; (2004)-17525; (2004)-17558; (2004)-17597; (2004)-17607; (2005)-17752; (2005)-17843; (2005)-17856; (2006)-18008; (2007)-18257; (2007)-18280; (2007)-18339; (2007)-18363; (2007)-18463; (2008)-18563; (2008)-18602; (2009)-18796; (2009)-18829; (2010)-18953; (2010)-19130; (2011)-19160; (2011)-19227; (2012)-19342; (2012)-19366; (2012)-19387; (2012)-19465; (2012)-19504; (2013)-19530; (2013)-19574; (2013)-19592; (2013)-19657; (2014)-19716; (2014)-19838; (2015)-19939; (2015)-19947; (2015)-19974; (2016)-20058; (2016)-20085; (2016)-20091; (2016)-20101; (2017)-20195; (2017)-20228; (2017)-20238; (2018)-20242; (2018)-20279; (2018)-20304; (2018)-20343; (2019)-20359; (2019)-20378; (2019)-20397; (2019)-20409]

<u>Column I STREET</u>	<u>Column II SIDE</u>	<u>Column III LOCATION</u>	<u>Column IV TIME</u>
Wyndham Street North (Highway located within downtown area)	West	23.5m north of Carden Street to Cork Street	2 hours, 9am-9pm Mon-Sat, once per day (5 hours, once per day, within signed disabled parking spaces) on any Highway or combination of Highways indicated in Column I as being within the downtown area
Wyndham Street North (Highway located within downtown area)	West	Quebec Street to Woolwich Street	2 hours, 9am-9pm Mon-Sat, once per day (5 hours, once per day, within signed disabled parking spaces) on any Highway or combination of Highways indicated in Column I as being within the downtown area
Wyndham Street North (Highway located within downtown area)	East	Carden Street to Macdonell Street	2 hours, 9am-9pm Mon-Sat, once per day (5 hours, once per day, within signed disabled parking spaces) on any Highway or combination of Highways indicated in Column I as being within the downtown area

Schedule XVII
to By-law Number (2002) – 17017

RESTRICTED PARKING

[amended by By-law (2003)-17137; (2003)-17318; (2004)-17354; (2004)-17525; (2004)-17558; (2004)-17597; (2004)-17607; (2005)-17752; (2005)-17843; (2005)-17856; (2006)-18008; (2007)-18257; (2007)-18280; (2007)-18339; (2007)-18363; (2007)-18463; (2008)-18563; (2008)-18602; (2009)-18796; (2009)-18829; (2010)-18953; (2010)-19130; (2011)-19160; (2011)-19227; (2012)-19342; (2012)-19366; (2012)-19387; (2012)-19465; (2012)-19504; (2013)-19530; (2013)-19574; (2013)-19592; (2013)-19657; (2014)-19716; (2014)-19838; (2015)-19939; (2015)-19947; (2015)-19974; (2016)-20058; (2016)-20085; (2016)-20091; (2016)-20101; (2017)-20195; (2017)-20228; (2017)-20238; (2018)-20242; (2018)-20279; (2018)-20304; (2018)-20343; (2019)-20359; (2019)-20378; (2019)-20397; (2019)-20409]

<u>Column I STREET</u>	<u>Column II SIDE</u>	<u>Column III LOCATION</u>	<u>Column IV TIME</u>
Wyndham Street North (Highway located within downtown area)	East	Douglas Street to 46m north thereof	2 hours, 9am-9pm Mon-Sat, once per day (5 hours, once per day, within signed disabled parking spaces) on any Highway or combination of Highways indicated in Column I as being within the downtown area
Wyndham Street North (Highway located within downtown area)	East	78m north of Douglas Street to Woolwich Street	2 hours, 9am-9pm Mon-Sat, once per day (5 hours, once per day, within signed disabled parking spaces) on any Highway or combination of Highways indicated in Column I as being within the downtown area
Yarmouth Street (Highway located within downtown area)	East	31m north of Quebec Street to 156m north thereof	2 hours, 9am-9pm Mon-Sat, once per day (5 hours, once per day, within signed disabled parking spaces) on any Highway or combination of Highways indicated in Column I as being within the downtown area

**Schedule XVII
to By-law Number (2002) – 17017**

RESTRICTED PARKING

[amended by By-law (2003)-17137; (2003)-17318; (2004)-17354; (2004)-17525; (2004)-17558; (2004)-17597; (2004)-17607; (2005)-17752; (2005)-17843; (2005)-17856; (2006)-18008; (2007)-18257; (2007)-18280; (2007)-18339; (2007)-18363; (2007)-18463; (2008)-18563; (2008)-18602; (2009)-18796; (2009)-18829; (2010)-18953; (2010)-19130; (2011)-19160; (2011)-19227; (2012)-19342; (2012)-19366; (2012)-19387; (2012)-19465; (2012)-19504; (2013)-19530; (2013)-19574; (2013)-19592; (2013)-19657; (2014)-19716; (2014)-19838; (2015)-19939; (2015)-19947; (2015)-19974; (2016)-20058; (2016)-20085; (2016)-20091; (2016)-20101; (2017)-20195; (2017)-20228; (2017)-20238; (2018)-20242; (2018)-20279; (2018)-20304; (2018)-20343; (2019)-20359; (2019)-20378; (2019)-20397; (2019)-20409]

<u>Column I STREET</u>	<u>Column II SIDE</u>	<u>Column III LOCATION</u>	<u>Column IV TIME</u>
Yarmouth Street (Highway located within downtown area)	East	218m north of Quebec Street to 23m south of Woolwich Street	2 hours, 9am-9pm Mon-Sat, once per day (5 hours, once per day, within signed disabled parking spaces) on any Highway or combination of Highways indicated in Column I as being within the downtown area
Yeadon Drive	Both	Woodside to easterly limit	Anytime 2 hours
York Road	South	205m east of Wyndham Street to 38m east thereof	2-hours, 8:00 a.m. to 6:00 p.m., Monday to Friday
York Road	South	35m east of Wyndham Street to 80m east thereof	Permit Only, 8:00 a.m. to 6:00 p.m., Monday to Friday
York Road	South	129m east of Wyndham Street to 76m east thereof	Permit Only, 8:00 a.m. to 6:00 p.m., Monday to Friday
Yorkshire Street	East	Suffolk Street to 37m north thereof	Anytime 2 hours

Schedule XVIII
to By-law Number (2002) – 17017
15 MINUTE / PUBLIC LOADING ZONES

[amended by By-law (2003)-17111; (2003)-17208; (2003)-17298; (2004)-17365; (2004)-17597; (2004)-17607; (2005)-17752; (2007)-18418; (2008)-18482; (2008)-18563; (2008)-18572; (2010)-18986; (2012)-19342; (2012)- 19366; (2013)-19530; (2013)-19574; (2013)-19592; (2013)-19631; (2013)-19657; (2015)-19864; (2015)-19939; (2015)-19974; (2016)-20058; (2016)-20096; (2017)-20129; (2017)-20195; (2017)-20238; (2018)-20242; (2018)-20261; (2018)-20267; (2018)-20343; (2019); 20414]

<u>Column I</u> <u>STREET</u>	<u>Column II</u> <u>SIDE</u>	<u>Column III</u> <u>LOCATION</u>	<u>Column IV</u> <u>TIMES/DAYS</u>
Aberdeen Street	North	Commencing 9m west of the west curb of Arnold Street for a distance of 20m westerly	
Baker Street	West	Commencing 102m south of the south curb of Woolwich Street for a distance of 6m southerly	8am-6pm, Mon-Sat
Cardigan Street	East	Commencing 131m north of the north curb of Woolwich Street for a distance of 10m northerly	8am-6pm, Mon-Sat
Cardigan Street	West	Commencing 61m north of the north curb of Woolwich Street for a distance of 7m northerly	8am-6pm, Mon-Sat
Chapel Lane	South	Commencing at Baker Street for a distance of 10m easterly	8am-6pm, Mon-Sat
Commercial Street	South	Commencing 37.7m west of the west curb on Norfolk Street for a distance of 5.4m westerly	8am-6pm, Mon-Sat
Commercial Street	South	Commencing 43.1m west of the west curb of Norfolk Street for a distance of 6.1m westerly	8am-6pm, Mon-Sat
Cork Street	North	Commencing 10m west of the west curb of Wyndham Street for a distance 5m westerly	8am-6pm, Mon-Sat
Cork Street	South	Commencing 5.5m east of the east curb of Norfolk Street for a distance of 5.5m easterly	8am-6pm, Mon-Sat
Cork Street	South	Commencing 10m west of the west curb of Wyndham Street North for a distance of 6.0m westerly	8am-6pm, Mon-Sat
Cork Street East	North	Commencing 75m west of the west curb of Wyndham Street North for a distance of 6m westerly	8am-6pm, Mon-Sat
Delhi Street	West	Commencing 302.5m south of the south curb of Emma Street for a distance of 14m southerly	
Delhi Street	West	Commencing 340m south of the south curb of Emma Street for a distance of 21m southerly	
Douglas Street	East	Commencing 10m east of the east curb of Wyndham Street for a distance of 10m north-easterly	8am-6pm, Mon-Sat
Douglas Street	East	Commencing 62m east of the east curb of Wyndham Street for a distance of 6m north-easterly	8am-6pm, Mon-Sat
Douglas Street	East	Commencing 57m west of the west curb of Woolwich Street for a distance of 6 south-westerly	8am-6pm, Mon-Sat
Fountain Street East	North	Commencing 13m east of the east curb of Wyndham Street S for a distance of 8m easterly	8am-6pm, Mon-Sat
Macdonell Street	North	Commencing 196m east of the east curb of Wyndham Street for a distance of 3.5m easterly	8am-6pm, Mon-Sat
Macdonell Street	North	Commencing 92.35m east of the east curb of Norfolk Street for a distance of 3.65m easterly	8am-6pm, Mon-Sat
Macdonell Street	North	Commencing 78m east of the east curb of Wyndham Street for a distance of 3.5m easterly	8am-6pm, Mon-Sat
Macdonell Street	North	Commencing 46m west of the west curb of Woolwich Street for a distance of 16m westerly	

Schedule XVIII
to By-law Number (2002) – 17017
15 MINUTE / PUBLIC LOADING ZONES

[amended by By-law (2003)-17111; (2003)-17208; (2003)-17298; (2004)-17365; (2004)-17597; (2004)-17607; (2005)-17752; (2007)-18418; (2008)-18482; (2008)-18563; (2008)-18572; (2010)-18986; (2012)-19342; (2012)- 19366; (2013)-19530; (2013)-19574; (2013)-19592; (2013)-19631; (2013)-19657; (2015)-19864; (2015)-19939; (2015)-19974; (2016)-20058; (2016)-20096; (2017)-20129; (2017)-20195; (2017)-20238; (2018)-20242; (2018)-20261; (2018)-20267; (2018)-20343; (2019); 20414]

<u>Column I</u> <u>STREET</u>	<u>Column II</u> <u>SIDE</u>	<u>Column III</u> <u>LOCATION</u>	<u>Column IV</u> <u>TIMES/DAYS</u>
Macdonell Street	South	Commencing 63m east of the east curb of Wyndham Street for a distance of 5m easterly	8am-6pm, Mon-Sat
Macdonell Street	South	Commencing 15m east of the east curb of Wyndham Street for a distance of 4m easterly	8am-6pm, Mon-Sat
Macdonell Street	South	Commencing 25m west of the west curb of Wyndham Street N. for a distance of 7m westerly	8am-6pm, Mon-Sat
Macdonell Street	South	Commencing 62m west of the west curb of Wyndham Street for a distance of 7m westerly	8am-6pm, Mon-Sat
Macdonell Street	South	Commencing 102m west of the west curb of Wyndham Street for a distance of 5m westerly	8am-6pm, Mon-Sat
Macdonell Street	South	Commencing 106m east of the east curb of Wyndham Street for a distance of 3.5m easterly	8am-6pm, Mon-Sat
Marlborough Road	West	Commencing 53m south of Speedvale Avenue East for a distance of 19m southerly	
Norfolk Street	West	Commencing 40m south of Commercial Street for a distance of 10m southerly	8am-6pm, Mon-Sat
Norfolk Street	East	Commencing 15m south of Suffolk Street for a distance of 9m southerly	8am-6pm, Mon-Sat
Norfolk Street	East	Commencing 76m south of Suffolk Street for a distance of 7m southerly	8am-6pm, Mon-Sat
Quebec Street	South	Commencing 4m east of the east curb of Baker Street for a distance of 10m easterly	8am-6pm, Mon-Sat
Suffolk Street East	South	Commencing 19m west of the west curb of Woolwich Street for a distance of 6m westerly	
Waterloo Avenue	North	Commencing 7m east of Fergus Street for a distance of 90m easterly	
Westmount Road	West	Commencing 6m south of the southerly curb of St. Joseph's Hospital main driveway for a distance of 6m southerly	
Wilson Street	West	Commencing 16.5m south of the south curb of Macdonell Street for a distance of 6m southerly	8am-6pm, Mon-Sat
Woolwich Street	East	Commencing 28.9m south of the south curb of Eramosa Road for a distance of 11m southerly	8am-6pm, Mon-Sat
Woolwich Street	East	Commencing 90m northerly from the west curb of Cardigan Street for a distance of 12m northerly	8am-6pm, Mon-Sat
Woolwich Street	West	Commencing 60m south of the south curb of Wyndham Street for a distance of 12m southerly	8am-6pm, Mon-Sat
Wyndham Street North	East	Commencing 138m north of the north curb of Douglas Street for a distance of 6m northerly	8am-6pm, Mon-Sat
Wyndham Street	East	Commencing 20m south of the south curb of Macdonell Street for a distance of 6m southerly	8am-6pm, Mon-Sat

Schedule XVIII
to By-law Number (2002) – 17017
15 MINUTE / PUBLIC LOADING ZONES

[amended by By-law (2003)-17111; (2003)-17208; (2003)-17298; (2004)-17365; (2004)-17597; (2004)-17607; (2005)-17752; (2007)-18418; (2008)-18482; (2008)-18563; (2008)-18572; (2010)-18986; (2012)-19342; (2012)- 19366; (2013)-19530; (2013)-19574; (2013)-19592; (2013)-19631; (2013)-19657; (2015)-19864; (2015)-19939; (2015)-19974; (2016)-20058; (2016)-20096; (2017)-20129; (2017)-20195; (2017)-20238; (2018)-20242; (2018)-20261; (2018)-20267; (2018)-20343; (2019); 20414]

<u>Column I</u> <u>STREET</u>	<u>Column II</u> <u>SIDE</u>	<u>Column III</u> <u>LOCATION</u>	<u>Column IV</u> <u>TIMES/DAYS</u>
Wyndham Street	East	Commencing 46m north of the north curb of Douglas Street for a distance of 6m northerly	8am-6pm, Mon-Sat
Wyndham Street	East	Commencing 80m north of the north curb of Macdonell Street for a distance of 6m northerly	8am-6pm, Mon-Sat
Wyndham Street	West	Commencing 72m north of the north curb of Quebec Street for a distance of 5.5m northerly	8am-6pm, Mon-Sat
Wyndham Street	West	Commencing 80m south of the south curb of Woolwich Street for a distance of 6m southerly	8am-6pm, Mon-Sat
Yarmouth Street	East	Commencing 80m south of the north curb of Woolwich Street for a distance of 25m southerly	8am-6pm, Mon-Sat
Yarmouth Street	East	Commencing 26m north of the north curb of Quebec Street for a distance of 6m northerly	8am-6pm, Mon-Sat

**Schedule XIX
to By-law Number (2002) – 17017**

SCHOOL BUS LOADING ZONES

[amended by By-law (2003)-17208; (2005)-17696; (2005)-17752; (2005)-17886; (2006)-18185; (2007)-18463; (2010)-19033; (2011)-19160; (2013)-19574; (2013)-19631; (2015)-19939; (2018)-20304; (2018)-20318]

<u>Column I STREET</u>	<u>Column II LOCATION</u>	<u>Column III SIDE</u>	<u>Column IV SCHOOL</u>
Arnold Street	15m north of Paisley Street to 22m south of Liverpool Street	East	Guelph C.V.I.
Bishop Court	71m south of Flanders Road to 92m west thereof	South	Mary Phelan Catholic School
Brant Avenue	43m west of Muskoka Drive to 29m west thereof	North	Brant Avenue Public School
Brighton Street	89m west of Stevenson Street North to 75m west thereof	North	Brighton Street
Colonial Drive	North of Baxter Drive to 55m north thereof	West	St. Ignatius Catholic Elementary School
Emma Street	13m east of Stevenson Street North to 62m east thereof	South	Holy Rosary Catholic School
Forest Street	81m east of Edinburgh Road to 61m west thereof	South	Cornerstone Christian School
Gateway Drive	15m north of Queensdale Crescent to 46m north thereof	East	Gateway Drive Public School
Grange Road	57m west of Auden Road to 156m west thereof	North	St. Michael Catholic School
Guelph Street	69m north of Paisley Road to 61m north thereof	West	St. Joseph Catholic School
Huron Street	18m north of Alice Street to 40m north thereof	West	St. Rene Goupil (Sacred Heart)
June Avenue	46m east of Strathmere Street to 44m east thereof	North	June Avenue Public School
McElderry Road	79m west of Rickson Avenue to 106m west thereof	North	St. Michael Catholic School
Meyer Drive	60m south of Laverne Avenue to 104m north thereof	West	John F. Ross C.V.I.
Ontario Street	33m west of Wood Street to 23.5m west thereof.	South	Tytler Public School

**Schedule XIX
to By-law Number (2002) – 17017**

SCHOOL BUS LOADING ZONES

[amended by By-law (2003)-17208; (2005)-17696; (2005)-17752; (2005)-17886; (2006)-18185; (2007)-18463; (2010)-19033; (2011)-19160; (2013)-19574; (2013)-19631; (2015)-19939; (2018)-20304; (2018)-20318]

<u>Column I STREET</u>	<u>Column II LOCATION</u>	<u>Column III SIDE</u>	<u>Column IV SCHOOL</u>
Westmount Road	125m south of Division Street to 22m south thereof	West	Our Lady of Lourdes
Westwood Road	4m south of St. Peter driveway to 18m south thereof	West	St. Peter Catholic School
Willow Road	95m east of Westwood Road to 50m east thereof	North	Westwood Public School
Windsor Street	Waverley Drive to 50m north thereof	East	Waverley Drive Public School
Winston Crescent	28.1m south of Lemon Street to 15m south thereof	East	Laurine Avenue Public School

Schedule XX
to By-law Number (2002) – 17017
PERMITTED ANGLE PARKING

[amended by By-law (2008)-18535; (2012)-19342]

<u>Column I</u> <u>STREET</u>	<u>Column II</u> <u>SIDE</u>	<u>Column III</u> <u>LOCATION</u>
Carden Street	North	Wilson Street to Wyndham Street
Commercial Street	Both	Norfolk to the westerly limit
Macdonell Street	South	Wilson Street to Carden Street
Macdonell Street	North	Wilson Street to 40m east of Carden Street
Wilson Street	West	Northumberland Street to Macdonell Street

Schedule XXI
to By-law Number (2002) – 17017

TAXI-CAB STANDS

[amended by By-law (2006)-18217; (2009)-18742]

Column I <u>STREET</u>	Column II <u>SIDE</u>	Column III <u>LOCATION</u>	Column IV <u>NUMBER</u>
Macdonell Street	North	89m east of Wyndham to 7m east thereof	2 (at any one time)

**Schedule XXII
to By-law Number (2002) – 17017**

PERMISSIVE OVERNIGHT PARKING 2:00 A.M. - 6:00 A.M.

[amended by By-law (2005)-17705; 2005)-17787; (2006)-17920; (2010)-19130; (2011)-19160; (2011)-19170; (2014)-19804; (2016)-20058]

<u>Column I</u> <u>STREET</u>	<u>Column II</u> <u>SIDE</u>	<u>Column III</u> <u>LOCATION</u>
Aberdeen Street	South	Edinburgh Road N. to Arnold Street
Armstrong Avenue	West	York Road to southerly limit
Armstrong Avenue	East	Balsarroch Place to the southerly limit
Audrey Avenue	West	York Road to the southerly limit
Balsarroch Avenue	Both	Armstrong Avenue to Dodds Avenue
Barber Avenue	Both	Westmount Road to 30m north of London Road W.
Barton Street	North	Glenwood Avenue to Kathleen Street
Barton Street	South	Exhibition Street to Glenwood Avenue
Bell Avenue	Both	Brockville Avenue to Dodds Avenue
Beverley Street	North	Morris Street to the easterly limit
Beverley Street	South	Harris Street to the easterly limit
Birmingham Street	Both	Bristol Street to Waterloo Avenue
Boult Avenue	East	York Road to the southerly limit
Brockville Avenue	West	York Road to the southerly limit
Cambridge Street	North	Yorkshire Street to Dublin Street N.
Campion Avenue	Both	London Road to Lyon Avenue
Charles Street	North	Dublin Street N. to Woolwich Street
Chester Street	South	Kathleen Street to Exhibition Street
Clarke Street	North	Woolwich Street to Exhibition Street
Clarke Street	South	Woolwich Street to Dufferin Street
Commercial Street	North	Norfolk Street to the westerly limit
Cork Street	North	Yorkshire Street to Dublin Street N.
Crestwood Street	West	Palmer Street to the northerly limit
Crimea Street	North	Edinburgh Road N. to Alma Street N.
Derry Street	North	Arthur Street N. to Delhi Street
Dodds Avenue	Both	York Road to Bell Avenue
Dublin Street	East	10m north of Norwich Street to 28m south of Charles Street (authorized permits only)
Duke Street	Both	Elizabeth Street to Alice Street
Durham Street	North	Yorkshire Street N. to Glasgow Street N.
Durham Street	North	Glasgow Street N. to Dublin Street N. (May 1st - Oct 31st)
Earl Street	South	Woolwich Street to Dufferin Street
Edwin Street	South	Dublin Street N. to Woolwich Street
Elora Street	South	Harrison Street to Yorkshire Street N.
Empire Street	Both	Garibaldi Street to Stevenson Street S.
Emslie Street	North	Yorkshire Street S. to McGee Street
Essex Street	Both	Bristol Street to the easterly limit
Extra Street	South	Woolwich Street to Central Street
Farquhar Street	South	56m east of Wyndham Street S. to the easterly limit
Fergus Street	Both	Galt Street to Preston Street
Fergus Street	West	Galt Street to Waterloo Street
Ferguson Street	North	Morris Street to the westerly limit

**Schedule XXII
to By-law Number (2002) – 17017**

PERMISSIVE OVERNIGHT PARKING 2:00 A.M. - 6:00 A.M.

[amended by By-law (2005)-17705; 2005)-17787; (2006)-17920; (2010)-19130; (2011)-19160; (2011)-19170; (2014)-19804; (2016)-20058]

Column I <u>STREET</u>	Column II <u>SIDE</u>	Column III <u>LOCATION</u>
Ferguson Street	South	Westerly limit to 57m west of Morris Street
Fountain Street	Both	Bristol Street to Gordon Street
Fountain Street	North	Wyndham Street to Neeve Street
Fountain Street	South	Grant Street to Neeve Street
Galt Street	South	Fergus Street to Edinburgh Road N.
Galt Street	North	Meadowview Street to Edinburgh Road N.
Galt Street	North	Fergus Street to the easterly limit
Garth Street	North	Glasgow Street N. to Yorkshire Street N.
George Street	North	Dufferin Street to the easterly limit
George Street	South	Easterly limit to 20m east of the C.P.R.
Glasgow Street	West	Suffolk Street W. to London Road W.
Glasgow Street	East	Oxford Street to 30m south of Suffolk Street W.
Glasgow Street	East	Bristol Street to Northumberland Street
Glasgow Street	East	Durham Street to Paisley Street
Glenhill Place	Both	Eramosa Road to northerly limit May 1-Oct. 31
Glenwood Avenue	Both	Speedvale Avenue W. to the southerly limit
Grant Street	East	Surrey Street to Fountain Street
Green Street	South	Dublin Street N. to the westerly limit
Green Street	North	Norfolk Street to Dublin Street N.
Grove Street	North	Metcalfe Street to 259m east thereof
Grove Street	North	Metcalfe Street to 137m east of Regent Street
Harris Street	Both	York Road to the northerly limit
Havelock Street	West	Derry Street to Spring Street
Hepburn Street	Both	Metcalfe Street to Jackson Street
Hillcrest Drive	East	Grange Street to southerly limit
Hillcrest Drive	Both	Prospect Street to easterly limit
Holiday Street	Both	Raymond Street to Bristol Street
Howitt Street	South	Wyndham Street to Margaret Street
Huron Street	East	Elizabeth Street to 122m north of Ontario Street
Huron Street	West	Alice Street to Ontario Street
Inkerman Street	South	Edinburgh Road S. to Alma Street S.
John Street	South	Dufferin Street to the easterly limit
Johnston Street	Both	York Road to the northerly limit
Kent Street (north of C.N.R.)	North	Dublin Street N. to Northumberland Street
Kent Street (lower)	South	Glasgow Street S. to Dublin Street S. (Apr 1-Nov 30)
King Street	East	Eramosa Road to Spring Street
King Street	West	Arthur Street N. to 30m south of Eramosa Road
Kingsmill Avenue	East	Beverley Street to 64m north of York Road
Kingsmill Avenue	West	Beverley Street to Laneway Reg. Plans #340, 351, 353, 354
Kingsmill Avenue	East	Laneway Reg. Plans #340, 351, 353, 354 to southerly limit
Kirkland Street	West	Suffolk Street W. to London Road W.

**Schedule XXII
to By-law Number (2002) – 17017**

PERMISSIVE OVERNIGHT PARKING 2:00 A.M. - 6:00 A.M.

[amended by By-law (2005)-17705; 2005)-17787; (2006)-17920; (2010)-19130; (2011)-19160; (2011)-19170; (2014)-19804; (2016)-20058]

<u>Column I</u> <u>STREET</u>	<u>Column II</u> <u>SIDE</u>	<u>Column III</u> <u>LOCATION</u>
Lawrence Avenue	Both	York Road to the southerly limit
Liverpool Street	North	Edinburgh Road N. to Yorkshire Street N.
Liverpool Street	South	Yorkshire Street N. to Norfolk Street
Lyon Avenue	Both	Campion Avenue to the northerly limit
Lyon Avenue	East	London Road W. to Campion Avenue
Mac Avenue	South	Woolwich Street to the easterly limit
McGee Street	East	Bristol Street to Waterloo Avenue
Manitoba Street	North	Arthur Street S. to 30m west of Huron Street
Menzie Avenue	East	York Road to the southerly limit
Morris Street	East	Beverly Street to 90m south of Alice Street
Morris Street	East	63m south of Alice Street to the C.P.R.
Morris Street	West	York Road to Ferguson Street
New Street	North	Queen Street to Arthur Street N.
North Street	Both	Suffolk Street W. to London Street W.
Norwich Street	South	Woolwich Street to Dublin Street N.
Nottingham Street	Both	Bristol Street to Gordon Street
Oakwood Drive	Both	Glenwood Avenue to the easterly limit
Oxford Street	South	Yorkshire Street N. to Glasgow Street N.
Oxford Street	North	Glasgow Street N. to 37m west of Norfolk Street
Palmer Street	North	Stuart Street to Jackson Street
Palmer Street	North	King Street to Arthur Street N.
Palmer Street	South	26m east of King Street to 50m east thereof
Parkholm Avenue	North	Metcalf Street to Jackson Street
Pearl Street	North	Arthur Street to King Street
Petrolia Street	North	Alma Street N. to westerly limit
Powell Street	South	Dufferin Street to 46m east of Woolwich Street
Powell Street	South	Central Street to 46m west of Woolwich Street
Preston Street	North	Edinburgh Road S. to 76m east of Yorkshire Street S.
Preston Street	North	Glasgow Street S. to a point 30m west thereof
Prospect Street	East	Hillcrest Drive to Grange Street
Queen Street	West	Derry Street to 30m north of Palmer Street
Queen Street	West	Grange Street to 15m south of Palmer Street
Raglan Street	Both	Omar Street to Edinburgh Road N.
Raymond Street	North	Easterly limit to Bristol Street
Richardson Street	South	Neeve Street to the westerly limit
Sackville Street	East	Alice Street to 85m north thereof
St. Andrew Street	Both	Kathleen Street to Exhibition Street
Short Street	Both	Toronto Street to Ontario Street
Simcoe Street	Both	Victoria Road S. to the westerly limit
Spring Street	North	King Street to Delhi Street
Spring Street	South	Arthur Street N. to northerly limit
Stanley Street	South	Kathleen Street to Exhibition Street

**Schedule XXII
to By-law Number (2002) – 17017**

PERMISSIVE OVERNIGHT PARKING 2:00 A.M. - 6:00 A.M.

[amended by By-law (2005)-17705; 2005)-17787; (2006)-17920; (2010)-19130; (2011)-19160; (2011)-19170; (2014)-19804; (2016)-20058]

<u>Column I</u> <u>STREET</u>	<u>Column II</u> <u>SIDE</u>	<u>Column III</u> <u>LOCATION</u>
Stuart Street	East	Grange Street to Lemon Street
Stuart Street	West	Lemon Street to Palmer Street, Apr 1 to Oct 31
Sultan Street	South	Edinburgh Road N. to the C.N.R.
Tiffany Street	North	Dufferin Street to the easterly limit
Tiffany Street	North	Woolwich Street to Dufferin Street
Torrance Crescent	Both	Westmount Road to Kathleen Street
Walter Street	Both	Empire Street to Elizabeth Street
Wood Street	West	Manitoba Street to Ontario Street

**Schedule XXIII
to By-law Number (2002) – 17017**

PARKING METER ZONES

[amended by By-law (2004)-17389; (2005)-17752; (2005)-17796; (2007)-18257; (2007)-18363; (2009)-18742; (2012)-19342; (2013)-19574; (2013)-19592]

Column I <u>STREET</u>	Column II <u>LOCATION</u>	Column III <u>SIDE</u>	Column IV <u>RATES</u>	Column V <u>TIME</u>
Delhi Street	211m south of Emma Street to 159m north thereof	East	\$1.75/ 1Hr	2H max (Mon-Sun, 8am-9pm)
Delhi Street	256m south of Emma Street to 24m south thereof	West	\$1.75/ 1Hr	1H max (Mon-Sun, 8am-9pm)
Delhi Street	93m north of Spring Street to 196m north thereof	West	\$1.75/ 1Hr	2H max (Mon-Sun, 8am-9pm)
	Disabled Meter(s)		\$1.75/ 1Hr	5H max (Mon-Sun, 8am-9pm)
Farquhar Street	Wyndham Street South to 126m west thereof	North	\$1.75/ 1Hr	5H max (Mon-Fri, 9am-6pm)
Farquhar Street	Wyndham Street South to 129m west thereof	South	\$1.75/ 1Hr	5H max (Mon-Fri, 9am-6pm)
Fountain Street	Wyndham Street to Freshfield Street	North	\$1.75/ 1Hr	2H max (Mon-Fri, 9am-6pm)
	Disabled Meter(s)		\$1.75/ 1Hr	5H max (Mon-Fri, 9am-6pm)
Westmount Road	6m south of Division Street to 11m south thereof	East	\$1.75/ 1Hr	2H max (Mon-Sun, 8am-9pm)
Westmount Road	39m south of Division Street to 16m south thereof	West	\$1.75/ 1Hr	2H max (Mon-Sun, 8am-9pm)
	Disabled Meter(s)		\$1.75/ 1Hr	5H max (Mon-Sun, 8am-9pm)

**Schedule XXIV
to By-law Number (2002) – 17017**

IN-LINE SKATING

[amended by By-law (2004)-17621]

<u>Column I</u> <u>ROADWAY</u>	<u>Column II</u> <u>LOCATION</u>
Arkell Road	Between Gordon Road and Easterly Limit of City of Guelph
Clair Road	Between Victoria Road and Laird Road
Downey Road	Between Victoria Road and Hanlon Expressway
Edinburgh Road	Between Speedvale Avenue and Kortright Road
Elizabeth Street	Between Macdonell Street and Victoria Road
Elmira Road	Between Woodlawn Road and Fife Road
Eramosa Road	Between Woolwich Street and Easterly Limit of City of Guelph
Fife Road	Between Westerly Limit of City of Guelph and Wellington Street
Gordon Street	Between Waterloo Avenue and Southerly Limit of City of Guelph
Kortright Road	Between Hanlon Expressway and Gordon Street
Laird Road	Between Hanlon Expressway and Clair Road
Norfolk Street	Between Waterloo Avenue and Norwich Street
Paisley Road	Between Westerly Limit of City of Guelph and Edinburgh Road
Paisley Street	Between Edinburgh Road and Norfolk Street
Silvercreek Pkwy	Between Speedvale Avenue and York Road
Speedvale Avenue	Between Imperial Road and Victoria Road
Stevenson Street	Between Speedvale Avenue and York Road
Stone Road	Between College Avenue and Victoria Road
Victoria Road	Between Northerly Limit of City of Guelph and York Road
Waterloo Avenue	Between Wellington Street and Norfolk Street
Watson Road	Between Northerly Limit of City of Guelph and Southerly Limit of City of Guelph
Watson Pkwy	Between Watson Road and Southerly Limit of City of Guelph
Wellington Street	Between Fife Road and Macdonell Street
Willow Road	Between Imperial Road and Edinburgh Road
Woodlawn Road	Between Silvercreek Pkwy and Victoria Road
Woolwich Street	Between Northerly Limit of City of Guelph and Norwich Street
York Road	Between Wyndham Street and Victoria Road

Schedule XXV
to By-law Number (2002) – 17017
SKATEBOARDS AND NON-MOTORIZED SCOOTERS

[amended by By-law (2012)-19342]

<u>Column I</u> <u>ROADWAY</u>	<u>Column II</u> <u>FROM</u>	<u>Column III</u> <u>TO</u>
Baker St	Quebec St	Woolwich St
Carden St	Wilson St	Macdonell St
Chapel Lane	Baker St	Baker St
Church Lane	Norfolk St	easterly limit
Cork St	Norfolk St	Wyndham St
Douglas St	Wyndham St	Woolwich St
Farquhar St	Freshfield St	easterly limit
Fountain St	Gordon St	Neeve St
Freshfield St	Fountain St	northerly limit
Gordon St	Wellington St	Waterloo Ave
Grant St	Fountain St	Surrey St
Macdonell St	Norfolk St	Wellington St
Neeve St	Fountain St	Wellington St
Norfolk St	Waterloo Ave	Woolwich St
Quebec St	Norfolk St	Wyndham St
Suffolk St	Norfolk St	Woolwich St
Surrey St	Gordon St	easterly limit
Wellington St	Gordon St	Macdonell St
Wilson St	Norfolk St	Macdonell St
Woolwich St	Norfolk St	Macdonell St
Wyndham St	Wellington St	Woolwich St
Yarmouth St	Norfolk St	Woolwich St

**Schedule XXVI
to By-law Number (2002) – 17017**

KISS N’ RIDE ZONES

[amended by By-law (2003)-17208; (2003)-17238; (2003)-17256; (2003)-17270; (2004)-17399; (2004)-17500; (2004)-17389; (2005)-17796; (2008)-18593; (2008)-18626; (2009)-18766; (2011)-19181; (2011)-19227; (2014)-19804; (2019)-20359; (2019)-20397]

Column I	Column II	Column III	Column IV	Column V
<u>STREET</u>	<u>SIDE</u>	<u>LOCATION</u>	<u>SCHOOL</u>	<u>TIME</u>
Brant Avenue	North	16m west of Muskoka Drive to 26m west thereof	Brant Avenue Public School	5 min, 8:00am-9:00am and 3:00pm-4:00pm Mon-Fri, Sept 1-Jun 30
Clairfields Drive East	North	170m west of Beaver Meadow Drive to 80m west thereof	St. Paul’s Catholic School	5 min, 8:00am-4:30pm Mon-Fri, Sept 1-Jun 30
Clairfields Drive East	South	35m west of McGarr Drive to 62m west thereof	St. Paul’s Catholic School	5 min, 8:00am-4:30pm Mon-Fri, Sept 1-Jun 30
Dublin Street	East	22m north of Cork St to 15m north thereof.	Central Public School	5 min, 8:00am-4:30pm Mon-Fri, Sept 1-Jun 30
Grange Road	South	80m east of O’Connor Lane to 52m east thereof	Holy Trinity Catholic School	5 min, 8:00am-4:30pm Mon-Fri, Sept 1-Jun 30
Grange Road	South	251m east of O’Connor Lane to 40m east thereof	Ken Danby Public School	5 min, 8:00am-4:30pm Mon-Fri, Sept 1-Jun 30
Howden Crescent	South	110m south of Bard Ave west leg to 70m east thereof	Sir Isaac Brock Public School	5 min, 8:00am-4:30pm Mon-Fri, Sept 1-Jun 30
June Avenue	North	177m east of Strathmere St to 35m east thereof	June Ave Public School	5 min, 8:00am-4:30pm Mon-Fri, Sept 1-Jun 30
Paisley Road	South	70m east of Goldie Ave to 45m east thereof	Paisley Road Public School	5 min, 8:00am-4:30pm Mon-Fri, Sept 1-Jun 30
Rickson Avenue	West	76m north of McCurdy Rd to 76m north thereof	Rickson Ridge Public School	5 min, 8:00am-4:30pm Mon-Fri, Sept 1 – Jun 30
Willow Road	South	88m west of Imperial Rd to 89m west thereof	Mitchell Woods Public School	5 min, 8:00am-4:30pm Mon-Fri, Sept 1-Jun 30
Willow Road	South	30m east of Elmira Road North to 65m east thereof	Mitchell Woods Public School	5 min, 8:00am-4:30pm Mon-Fri
Willow Road	South	150m east of Elmira Road North to 62m east thereof	Mitchell Woods Public School	5 min, 8:00am-4:30pm Mon-Fri
Wilton Road	East	30m south of Simmonds Drive to 48m south thereof	Trillium Waldorf School	5 min, 8:00am-4:30pm Mon-Fri, Sept 1-Jun 30
Youngman Drive	East	Smart St to 50m south thereof.	Jean Little Public School	5 min, 8:00am-4:30pm Mon-Fri, Sept 1-Jun 30

**Schedule XXVI
to By-law Number (2002) – 17017**

KISS N’ RIDE ZONES

[amended by By-law (2003)-17208; (2003)-17238; (2003)-17256; (2003)-17270; (2004)-17399; (2004)-17500; (2004)-17389; (2005)-17796; (2008)-18593; (2008)-18626; (2009)-18766; (2011)-19181; (2011)-19227; (2014)-19804; (2019)-20359; (2019)-20397]

Column I	Column II	Column III	Column IV	Column V
<u>STREET</u>	<u>SIDE</u>	<u>LOCATION</u>	<u>SCHOOL</u>	<u>TIME</u>
Youngman Drive	East	33m north of Smart St to 83m north thereof.	Jean Little Public School	5 min, 8:00am-4:30pm Mon-Fri, Sept 1-Jun 30
Zaduk Place	West	87m north of McCann Street to 50m south thereof	Ecole Arbour Vista Public School	5 min 8:00am-4:30pm Mon-Fri
Zaduk Place	East	87m north of McCann Street to 50m south thereof	Ecole Arbour Vista Public School	5 min 8:00am-4:30pm Mon-Fri

**Schedule XXVII
to By-law Number (2002) – 17017**

PROHIBITED PEDESTRIAN CROSSINGS

[added by By-law (2006)-18047; amended by By-law (2006)-18078; (2006)-18139; (2007)-18339; (2008)-18482; (2010)-19130; (2013)-19574; (2019)-20397]

<u>Column I</u> <u>LOCATION</u>	<u>Column II</u> <u>CROSSING(S)</u>
Arthur Street North at Macdonell Street	South & West
Clair Road West at Poppy Drive/Clairfields Drive West	East
College Avenue East at East Ring Road	East
Dawson Road at Shelldale Crescent	North
Edinburgh Road North at London Road West	North
Edinburgh Road North at Willow Road	North
Edinburgh Road North at Woodlawn Road West	East
Edinburgh Road South at Forest Street	South
Edinburgh Road South at Municipal Street	South
Elizabeth Street at Huron Street	East
Elmira Road North at Speedvale Avenue West	East
Elmira Road South at West Acres Drive	North
Eramosa Road at Mitchell Street	East
Fife Road at Gateway Drive	West
Gordon Street at Water Street	South
Grange Road at Buckthorn Crescent (east intersection)	West
Imperial Road South at Wellington Street West	West
Laird Road at Southgate Drive	East
London Road West at Exhibition Street	West
Ptarmigan Drive at Merganser Drive	East
Scottsdale Drive at Ironwood Road	North
South Ring Road at University Circle	East
Speedvale Avenue East at Fire Station #2	East
Speedvale Avenue East at Renfield Street	East
Stevenson Street North at Balsam Drive	South
Stevenson Street North at Cassino Drive	South
Stevenson Street North at Emma Street	North
Stone Road East at South Ring Road	East
Victoria Road North at Delta Street	South
Victoria Road North at Greenview Street	South
Victoria Road North at St. John's School	South
Waterloo Avenue at Dublin Street South	East
Waterloo Avenue at Yorkshire Street South	East
Watson Parkway North at Couling Crescent (north intersection)	South
Watson Parkway North at Grange Road	South
West End Community Centre at Fire Station #4	East & West
Willow Road at Bonar Place	West
Willow Road at Guelph Street	East
Woodlawn Road West at Galaxy Cinema	South & West

Schedule XXVII
to By-law Number (2002) – 17017

PROHIBITED PEDESTRIAN CROSSINGS

[added by By-law (2006)-18047; amended by By-law (2006)-18078; (2006)-18139; (2007)-18339; (2008)-18482; (2010)-19130; (2013)-19574; (2019)-20397]

Column I
LOCATION

Column II
CROSSING(S)

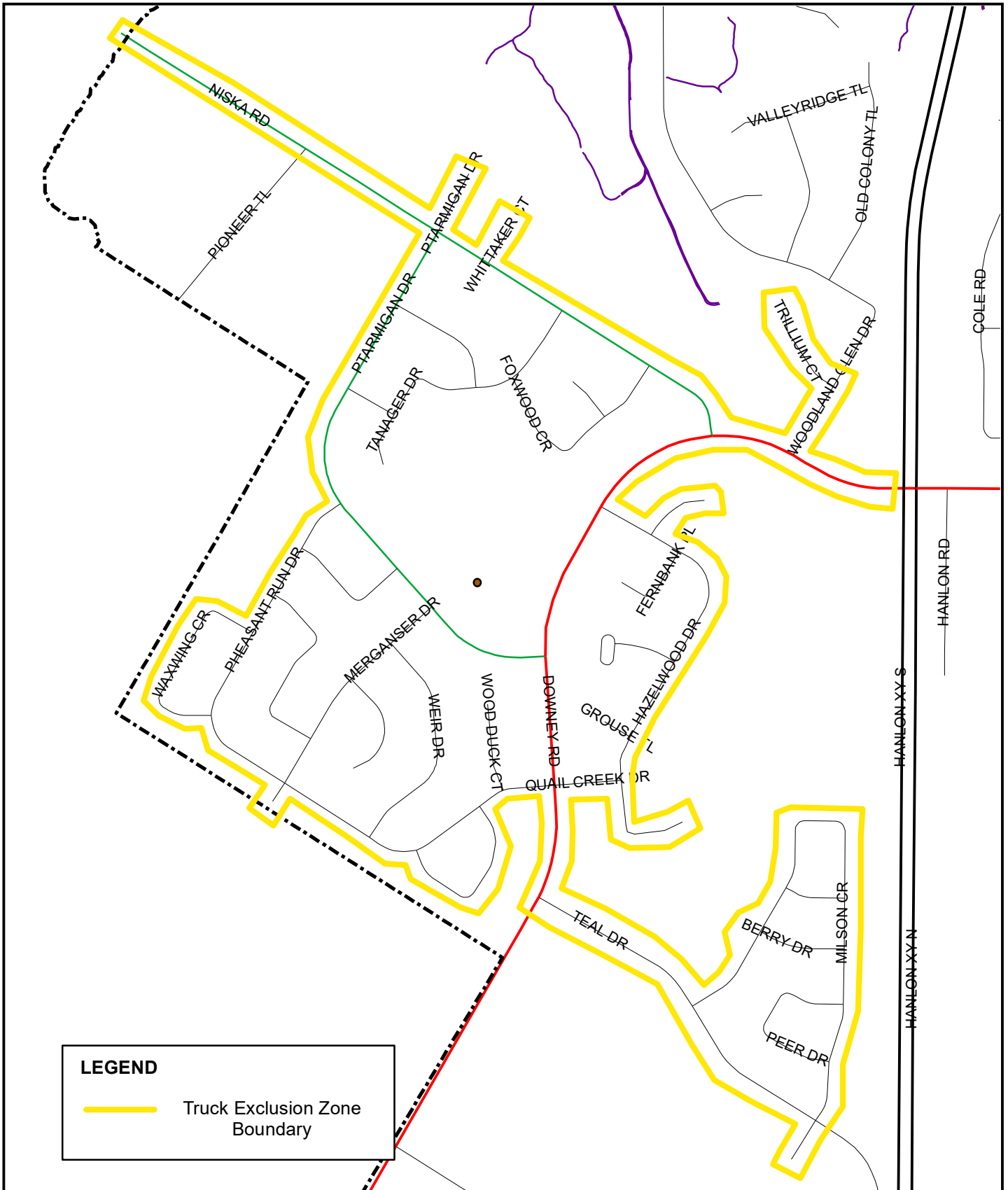
York Road at Toronto Street

East

Schedule XXVIII
to By-law Number (2002) - 17017

TRUCK EXCLUSION ZONE

[amended by By-law (2019)-20389]



**Schedule XXIX
to By-law Number (2002) – 17017
ROAD RESTRICTIONS**

[added by By-law (2013)-19652; (2014)-19687]

**Column I
LOCATION**

Bridge over Wyndham Street between Farquhar Street
and Carden Street

**Column II
MAXIMUM HEIGHT**

3.8 m or 12 ft 5 in